

**The Atchison, Topeka & Santa Fe
Railway Company**



**Eastern Division
CLIC Bulletin
No. 4**

**Car Location Identity Code
Instructions and Maps**

**Newton, Arkansas City,
Emporia, Douglass,
and Strong City
Subdivisions**

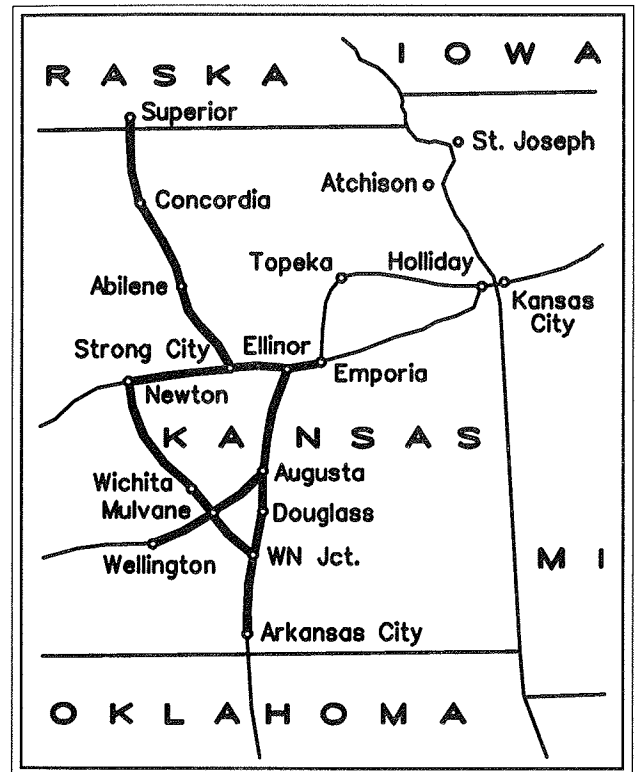
Revised December, 1993

**Engineering & Technology Development
Kansas City, Kansas**

Stock Item Number: 480777358N

Issued December, 1993

**Eastern Division
CLIC Bulletin No. 4
Car Location Identity Code
Instructions and Diagrams
Locator Map**



**Newton, Arkansas City
Emporia, Douglass, and
Strong City Subdivisions**

Engineering and Technology Development

Stock Item Number: 480777358N

Issued December, 1993

Revised December, 1993

**Eastern Division
CLIC Bulletin No. 4
Newton, Arkansas City,
Emporia, Douglass, and
Strong City Subdivisions**

Station	Station No.	Zone	Pages
Abilene	59500	71	197-198
Abilene	59500	72	199-202
Abilene	59500	73	203-204
Aikman	55220	41	145-146
Akron	55060	31	173-174
Arkansas City	52700	01	123-128
Arkansas City	52700	02	129-136
Augusta	55100	34	155-158
Aurora	59780	75	215-216
Bazar	55240	30	139-140
Belle Plaine	54610	27	165-166
Burdick	59435	70	187-188
Cassoday	55225	39	143-144
Cedar Point	61135	50	19-20
Chelsea	55212	42	147-148
Cicero	54600	27	167-168
Clements	61140	45	17-18
Concordia	59800	76	221-224
Connell	92294	17	101-110
Cook	59790	75	219-220
Courtland	59830	77	227-228
Derby	54640	23	111-112
Diamond Springs	59425	70	185-186
Douglass	55080	37	169-170
El Dorado	55200	33	149-152
El Dorado	55200	35	153-154
Ellinor	55250	25	11-12
Elmdale	61145	38	15-16
Emporia	61200	68	1-4
Emporia	61200	67	5-8
Enterprise	59485	70	195-196
Florence	61130	90	21-22
Gladstone	55245	30	137-138
Hackney	52720	06	121-122
Hope	59465	70	191-192
Huscher	59785	75	217-218
Kackley	59820	77	225-226
Longford	59765	75	209-210
Lost Springs	59445	70	189-190
Lovewell	59840	77	229-230
Manchester	59710	75	207-208
Matfield Green	55230	38	141-142
Milton	59775	75	213-214
Mulvane	54620	28	113-114

**Eastern Division
CLIC Bulletin No. 4
Newton, Arkansas City,
Emporia, Douglass, and
Strong City Subdivisions**

Station	Station No.	Zone	Pages
Mulvane	54260	05	163-164
Navarre	59475	70	193-194
Newton	61100	81	27-34
Newton	61100	82	35-36
Newton	61100	83	37-40
Newton	61100	84	41-46
Newton	61100	85	47-50
Oak Hill	59770	75	211-212
Peabody	61125	89	23-24
Putnam	54735	91	51-52
Rock	55070	32	171-172
Rose Hill	54680	05	161-162
Saffordville	61190	75	9-10
Salter	54685	05	159-160
Sedgwick	54730	95	53-54
Strong City	61170	84	13-14
Superior	59900	53	233-238
Talmage	59705	75	205-206
Udall	54660	29	115-116
Valley Center	54725	10	55-56
Walton	61120	88	25-26
Webber	59850	77	231-232
Wellington	54600	01	175-178
Wellington	54600	02	179-182
Wichita	54700	01	63-66
Wichita	54700	02	59-62
Wichita	54700	02	67-70
Wichita	54700	03	71-78
Wichita	54700	04	79-84
Wichita	54700	05	85-96
Wichita	54700	06	97-98
Wichita	54700	08	99-100
Winfield	54900	71	119-120
WN Jct.	54895	73	117-118

CAR LOCATION INVENTORY CODE

This booklet contains instructions and maps for the Car Location Inventory Code (CLIC) and procedures governing the Word Order Document System.

Maps are not drawn to scale and are to be used only as a guide to locating customer and yard tracks, the numbers assigned to them, and in no way circumvents compliance with operating rules and other instructions.

The geographical area covered in this booklet is divided into zones. Each zone has designated tracks and/or industries within its boundary.

A CLIC number consists of six digits. The first two digits designate the **zone**; the second two digits indicate the **track number** within the zone; the last two digits represent the actual **spot** along the track.

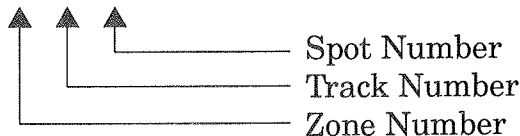
The CLIC number is used for switching and reporting purposes rather than the industry or track name.

All switch targets or stands have been painted with a combination of the zone and track numbers.

Spot numbers have been painted on doors, buildings, gates, etc., wherever possible.

Example of CLIC Number

12 22 04



WORK ORDER DOCUMENT

A work order document is any written or verbal instruction pertaining to the handling of cars issued to yard or road crews requiring work to be performed during their tour of duty.

NOTE: Exceptions to written work orders must be noted on the work orders according to current instructions; cars handled on verbal work orders must be reported on the prescribed form.

Conductors and Engine Foremen will be furnished work orders during their tour of duty.

This document specifies the cars to be picked up or set out at various stations, industries or interchange tracks serviced by the train or switch job.

Certain information (described below) must be recorded on the work order document by the Conductor or Engine Foreman. Prior to turning in the document at the designated reporting station, it must be dated and signed even if no work was accomplished. This is necessary to comply with switching and demurrage tariffs as well as other rules and regulations.

BO - Bad Order

ND - Work Indicated Not Done (State Reason)

NIT - Car Not in Train or Not on Track

OTCC - Car on Track Carriers Convenience

OTNP - Car On Track Not Placed

PULL - Car Pulled, Time and Date

SPOT - Car Spotted, Time and Date

The Conductor/Engine Foreman must note on the work order any exceptions taken to the work order, such as no car, car not on list, car out of line, car is hazardous, excess dimensions (when the information is not so indicated on work order), car is carded rear or head end movement, or any other exceptions noted.

If switching is performed without a work order, the Conductor or Engine Foreman must complete the prescribed form showing all the information required above and turn it in at the designated reporting station.

If an industry requests service not shown on work order, the Conductor/Engine Foreman should obtain such request in writing. This request is to be turned in with work order for processing. If unable to obtain request in writing, the Conductor/Engine Foreman should record on work order the name of the person making request and the service requested and performed.

For observation and guidance, the following codes may appear on the work order:

- AI - Agricultural Industries
- BI - Bad Order
- BA - Blasting Agent
- BT - Bare Table (no vans or containers)
- CD - Condemned
- CG - Cargill
- DG - Dangerous
- DH - Do Not Hump
- DU - Do Not Uncouple
- EC - Empty Container
(speed restricted 55 mph)
- EQ - Union Equity or Equity Export,
Houston
- FW - Flammable Solid "W" (Dangerous
when wet)
- HE - Head End Only
- HL - High Wide Load
- HV - High Value
- IP - Interchange Prohibited
- IPSW - Intraplant Switch (Respot Car)
- LS - Handle in Local Service Only
- MRXX- Mechanical Refrigeration Maintain
"XX" Degrees
- MCNR- Mechanical Car or Trailer - No
Refrigeration Required
- ND - Do Not Divert
- NP - No Placards Required
- OR - Other Regulated Material
- OX - Oxygen
- PB - Poison
- RE - Rear End Only
- RM - Radioactive Material
- REJT - Car Rejected by Shipper
- RSPT - Respot Due to Railroad Error
- SO - Car/Van Billed Shippers Order
- TURN- Turn Car & Respot
- WH - Weigh Heavy
- WI - Waive Inspection - Set Direct
- WL - Weigh Light
- XA - Explosive A
- XB - Explosive B
- XX - Do Not Move This Car
- ZZ - Cryogenic Liquid Subject to ATSF
Operating Rule 103N

Good communication and compliance with instructions are essential for a complete and successful operation. Your reportings are the key to accurate records. The complete cooperation of every employee is solicited and appreciated.

To All CLIC Bulletin Users:

It is our intention that this document accurately reflect field conditions. If you notice any changes to these conditions, such as track locations, road crossings, local names of roads, industry names, etc., we would appreciate hearing from you in order to ensure the continued accuracy of the next issue of this CLIC Bulletin. Please send notice of any changes to:

*N.C. Marsh
General Director
Engineering and Technology Development
4515 Kansas Avenue
Kansas City, Kansas 66106-1199
Attn: R.S. Maddox*

If you prefer, send a fax at (913) 551-4285 or contact R.S. Maddox of this office at (913) 551-4583.

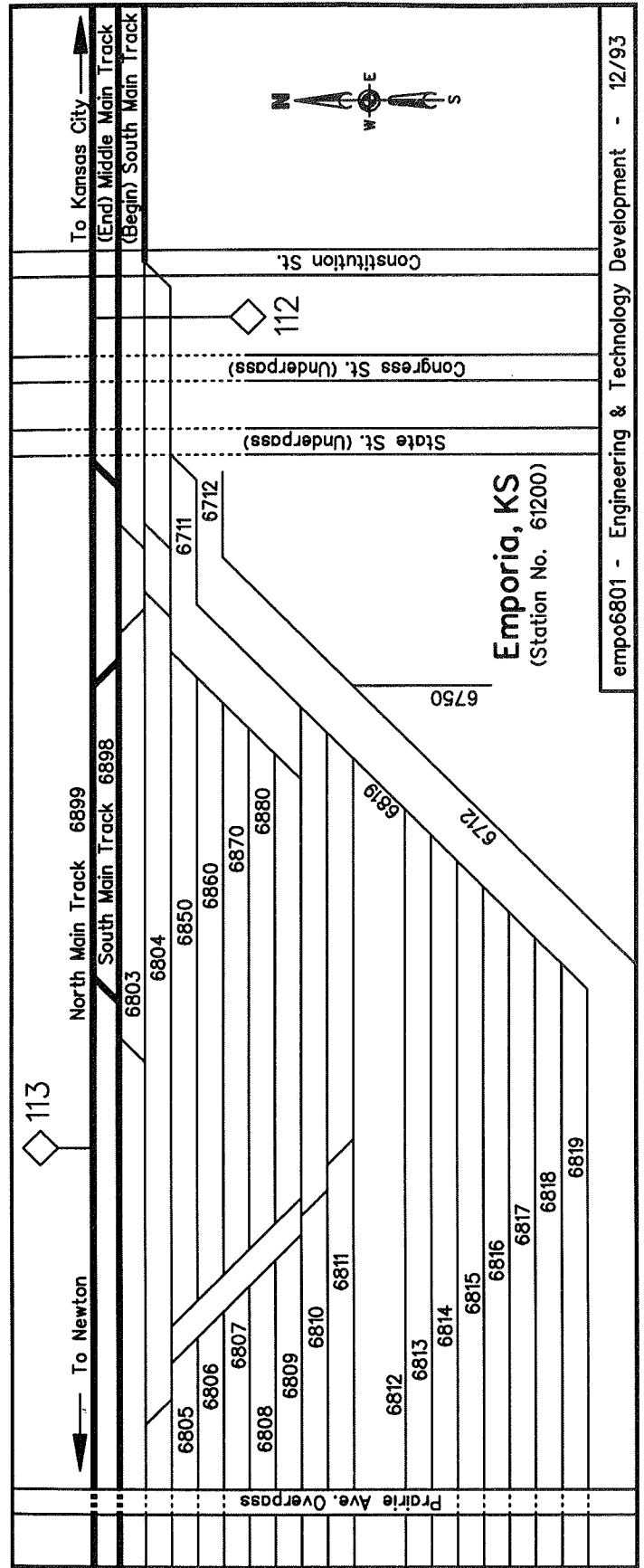
Emporia, KS 61200 Emporia Subdivision

68 11 00	Eastbound Yard Track No.11	68 13 00	Westbound Yard Track No.13
68 12 00	Eastbound Yard Track No.12	68 14 00	Westbound Yard Track No.14
67 43 00	Upper 13 Track	68 15 00	Westbound Yard Track No.15
67 50 00	South Storehouse Track	68 16 00	Westbound Yard Track No.16
68 03 00	Westbound Yard Track No. 3	68 17 00	Westbound Yard Track No.17
68 04 00	Westbound Yard Track No. 4	68 18 00	Westbound Yard Track No.18
68 05 00	Westbound Yard Track No. 5	68 19 00	Westbound Yard Track No.19
68 06 00	Westbound Yard Track No. 6	68 50 00	Storage Track No. 5
68 07 00	Westbound Yard Track No. 7	68 60 00	Storage Track No. 6
68 08 00	Westbound Yard Track No. 8	68 70 00	Storage Track No. 7
68 09 00	Westbound Yard Track No. 9	68 80 00	Storage Track No. 8
68 10 00	Westbound Yard Track No.10	68 98 00	Emporia Subdivision South Main Track
68 11 00	Westbound Yard Track No.11	68 99 00	Emporia Subdivision North Main Track
68 12 00	Westbound Yard Track No.12		

Emporia, KS

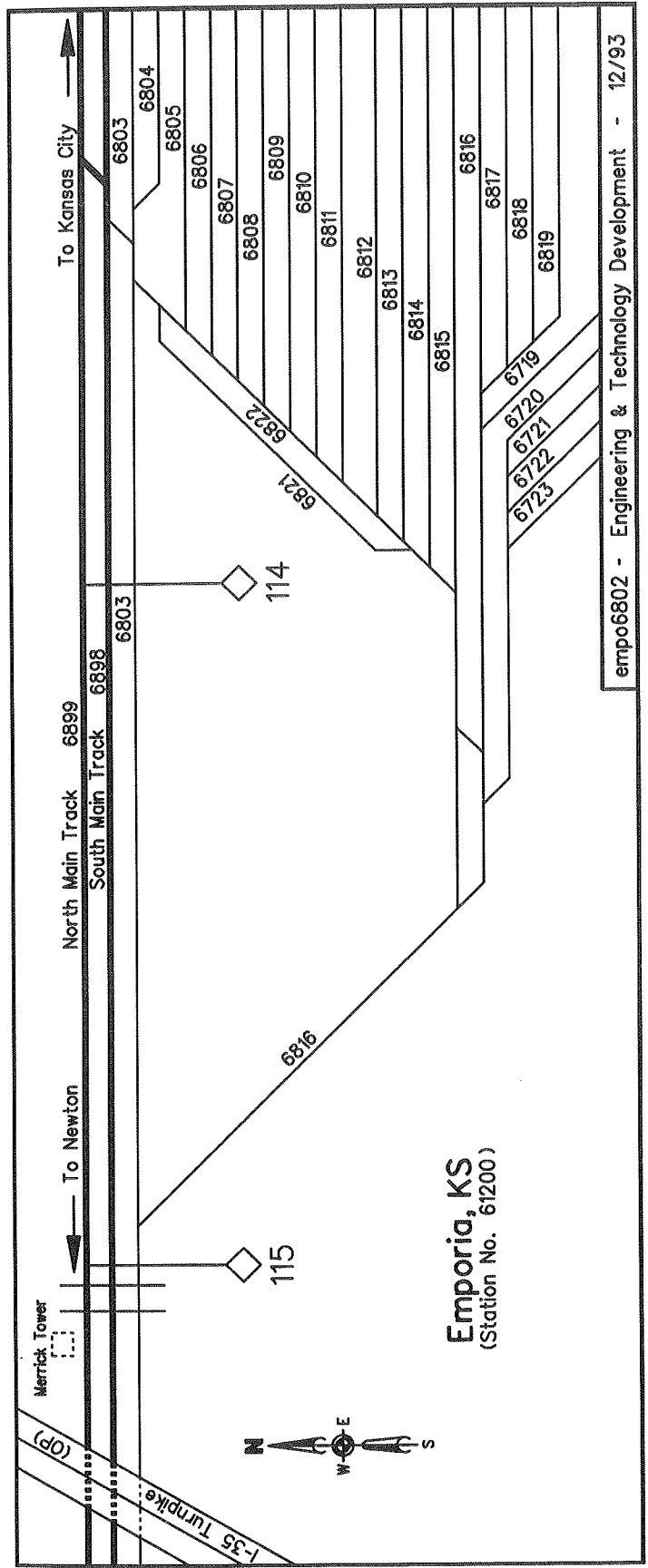
Station No. 61200

Zone 68



Zone 68 Emporia, KS 61200 Emporia Subdivision

67 19 00	South Engine Lead	68 12 00	Westbound Yard Track No.12
67 20 00	Transfer Track	68 13 00	Westbound Yard Track No.13
67 21 00	Scale Track	68 14 00	Westbound Yard Track No.14
67 22 00	Bad Order Track	68 15 00	Westbound Yard Track No.15
67 23 00	House Track	68 16 00	Westbound Yard Track No.16
68 03 00	Westbound Yard Track No. 3	68 17 00	Westbound Yard Track No.17
68 04 00	Westbound Yard Track No. 4	68 18 00	Westbound Yard Track No.18
68 05 00	Westbound Yard Track No. 5	68 19 00	Westbound Yard Track No.19
68 06 00	Westbound Yard Track No. 6	68 21 00	North House Track
68 07 00	Westbound Yard Track No. 7	68 22 00	South House Track
68 08 00	Westbound Yard Track No. 8	68 98 00	Emporia Subdivision South Main Track
68 09 00	Westbound Yard Track No. 9	68 99 00	Emporia Subdivision North Main Track
68 10 00	Westbound Yard Track No.10		
68 11 00	Westbound Yard Track No.11		



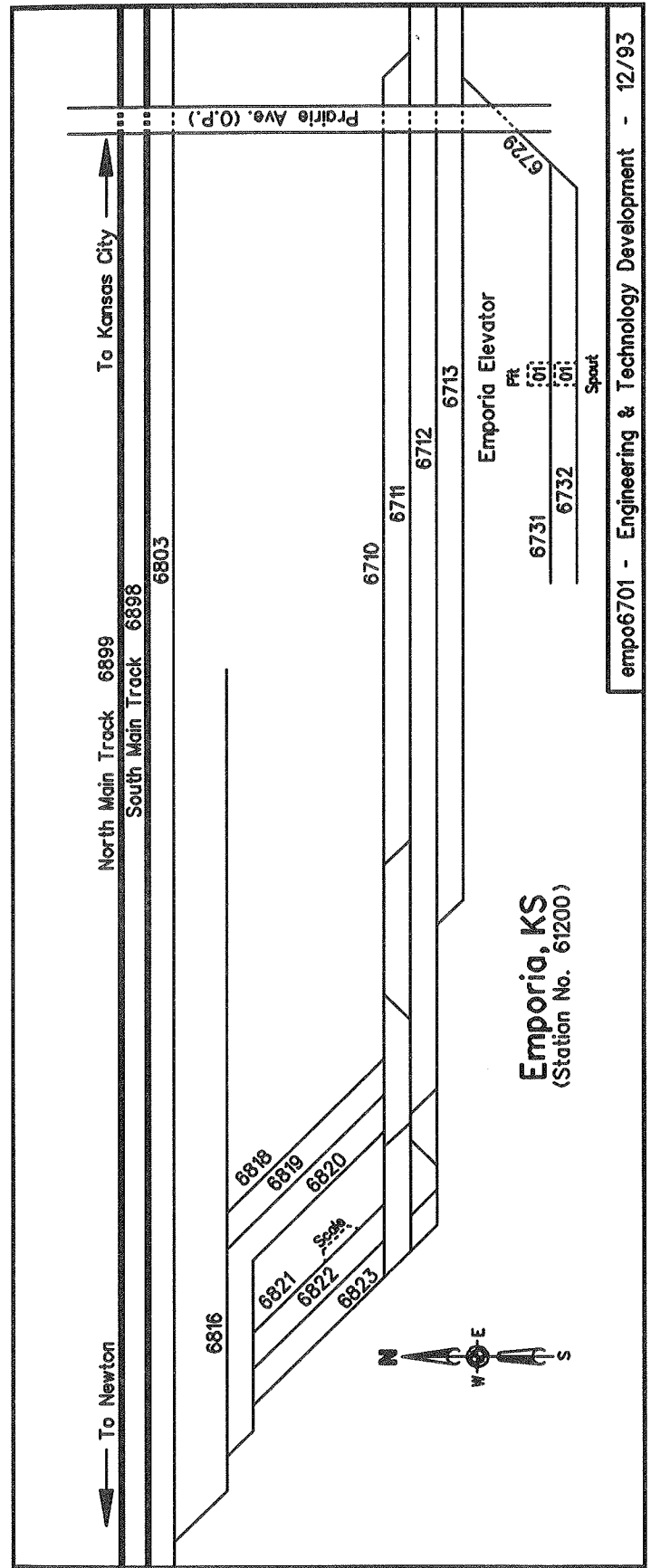
Emporia, KS

Station No. 61200

Zone 68

Zone 67 Emporia, KS 61200 Emporia Subdivision

67 10 00	Eastbound Yard Track No.10	67 32 01	Emporia Elevator.....(spout)
67 11 00	Eastbound Yard Track No.11	68 03 00	Westbound Yard Track No. 3
67 12 00	Eastbound Yard Track No.12	68 16 00	Westbound Yard Track No.16
67 13 00	Eastbound Yard Track No.13	68 98 00	Emporia Subdivision South Main Track
67 18 00	North Engine Lead Track	68 99 00	Emporia Subdivision North Main Track
67 19 00	South Engine Lead Track		
67 20 00	Transfer Track		
67 21 00	Scale Track		
67 22 00	Bad Order Track		
67 23 00	House Track		
67 29 00	West Stockyard Lead Track		
67 31 00	Emporia Elevator Track		
67 31 01	Emporia Elevator.....(pit)		
67 32 00	Emporia Elevator Track		



Emporia, KS

Station No. 61200

Zone 67

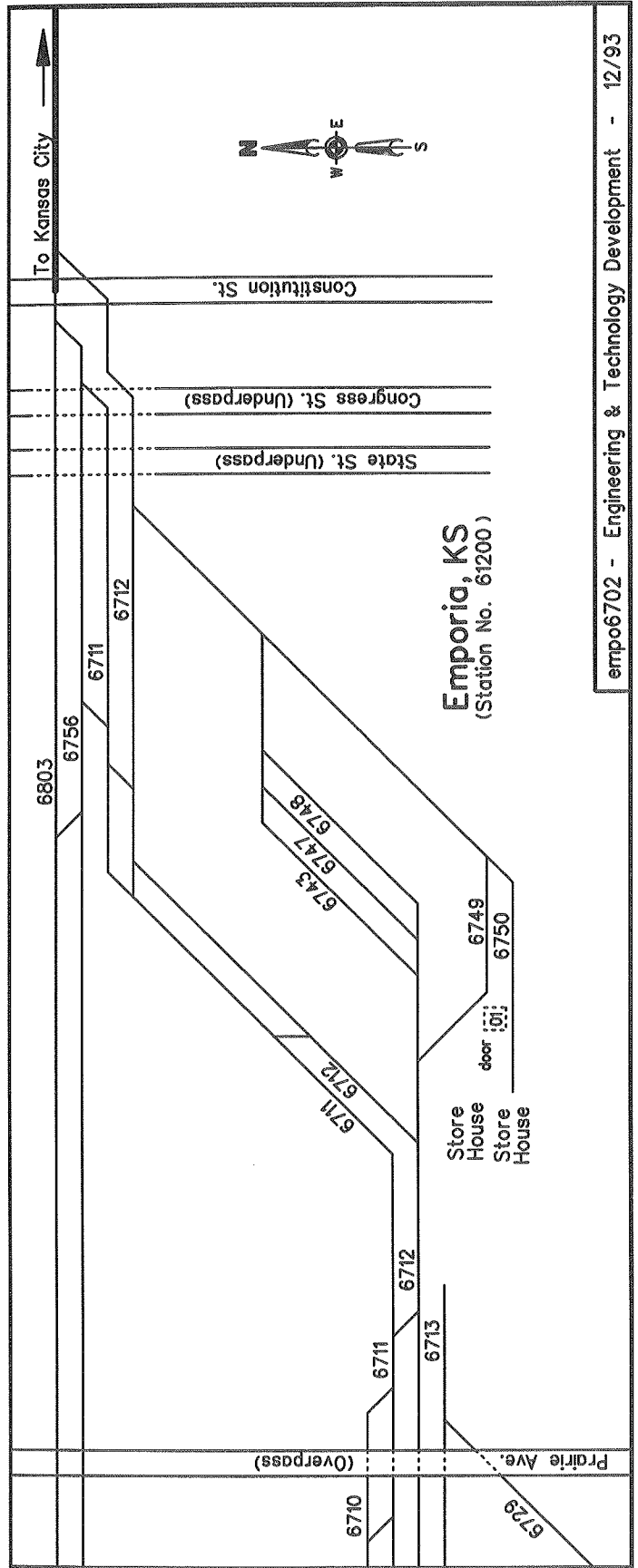
Zone 67 Emporia, KS 61200 Emporia Subdivision

- 67 10 00 Eastbound Yard Track No.10
- 67 11 00 Eastbound Yard Track No.11
- 67 12 00 Eastbound Yard Track No.12
- 67 13 00 Eastbound Yard Track No.13
- 67 29 00 West Stockyard Lead
- 67 47 00 North Coach Track
- 67 48 00 South Coach Track
- 67 49 00 North Storehouse Track
- 67 49 01 Storehouse..... (door)
- 67 50 00 South Storehouse Track
- 67 56 00 New One Track
- 67 98 00 Emporia Subdivision South Main Track
- 67 99 00 Emporia Subdivision North Main Track
- 68 03 00 Westbound Yard Track No. 3

Emporia, KS

Station No. 61200

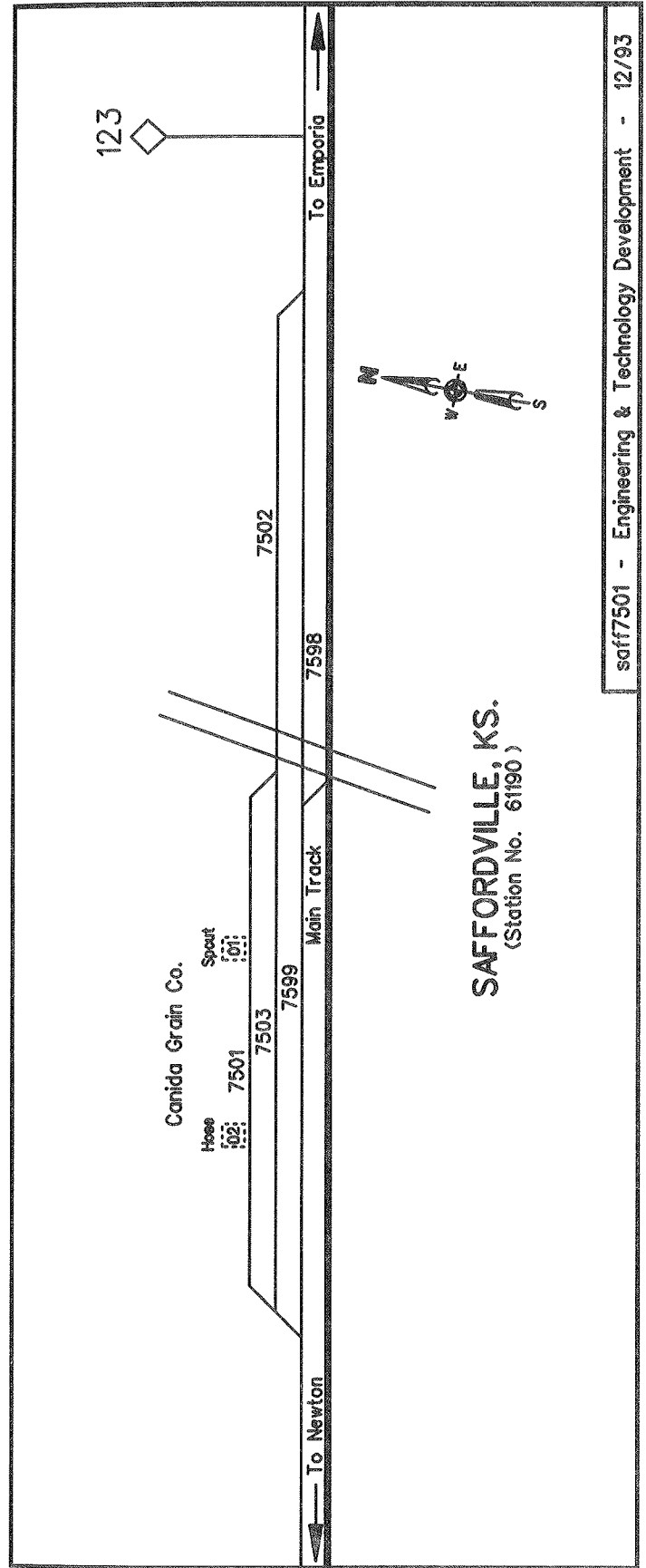
Zone 67



Saffordville, KS 61190 Emporia Subdivision

- Elevator Track
- Canida Grain Co.....(spout)
- Elevator Track
- Canida Grain Co.....(hose)
- Middle Main Track
- Emporia Subdivision Main Track

- Zone 75
- 75 01 00
- 75 01 01
- 75 02 00
- 75 02 01
- 75 98 00
- 75 99 00



Saffordville, KS

Station No. 61190

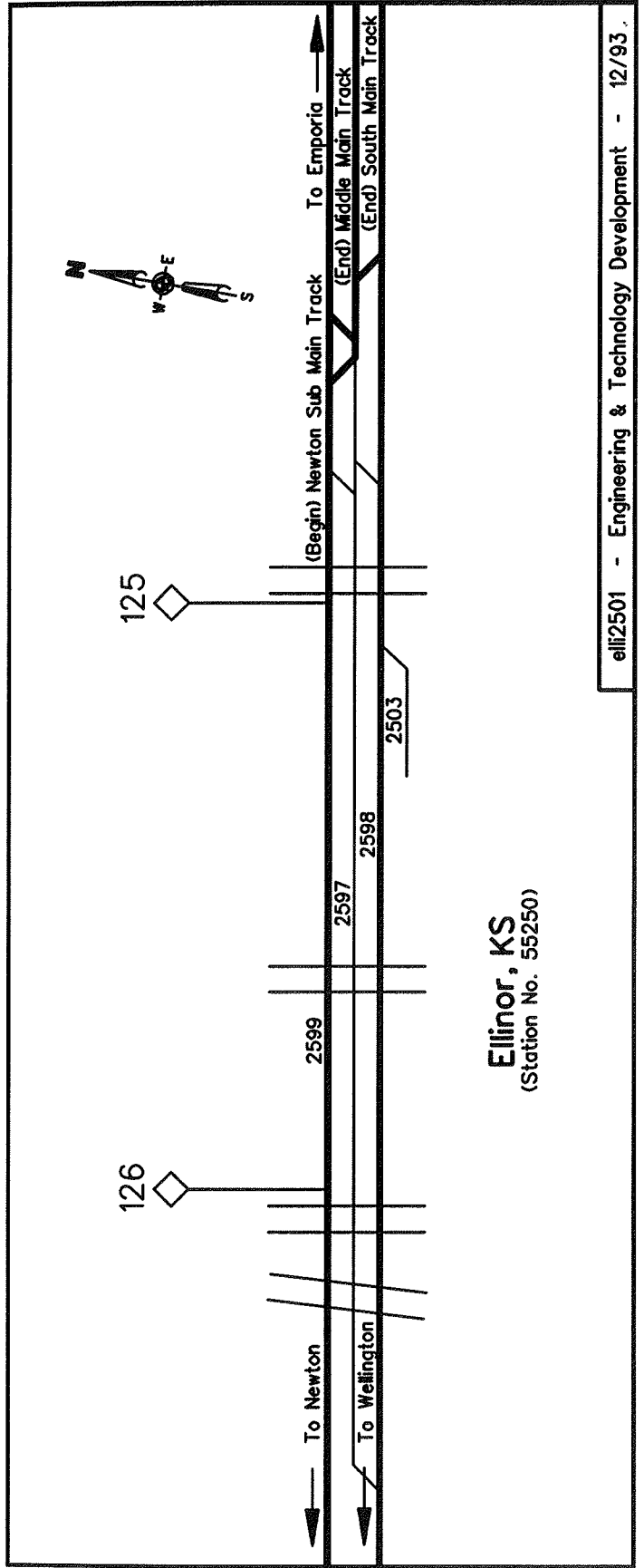
Zone 75

Zone 25

Ellinor, KS 55250

Newton Subdivision

- 25 03 00 Stub Track
- 25 97 00 Emporia Subdivision Passing Track
- 25 98 00 Emporia Subdivision Main Track
- 25 99 00 Newton Subdivision Main Track



Ellinor, KS


Station No. 55250

Zone 25

Ellinor, KS
(Station No. 55250)

Strong City, KS 61170 Newton Subdivision

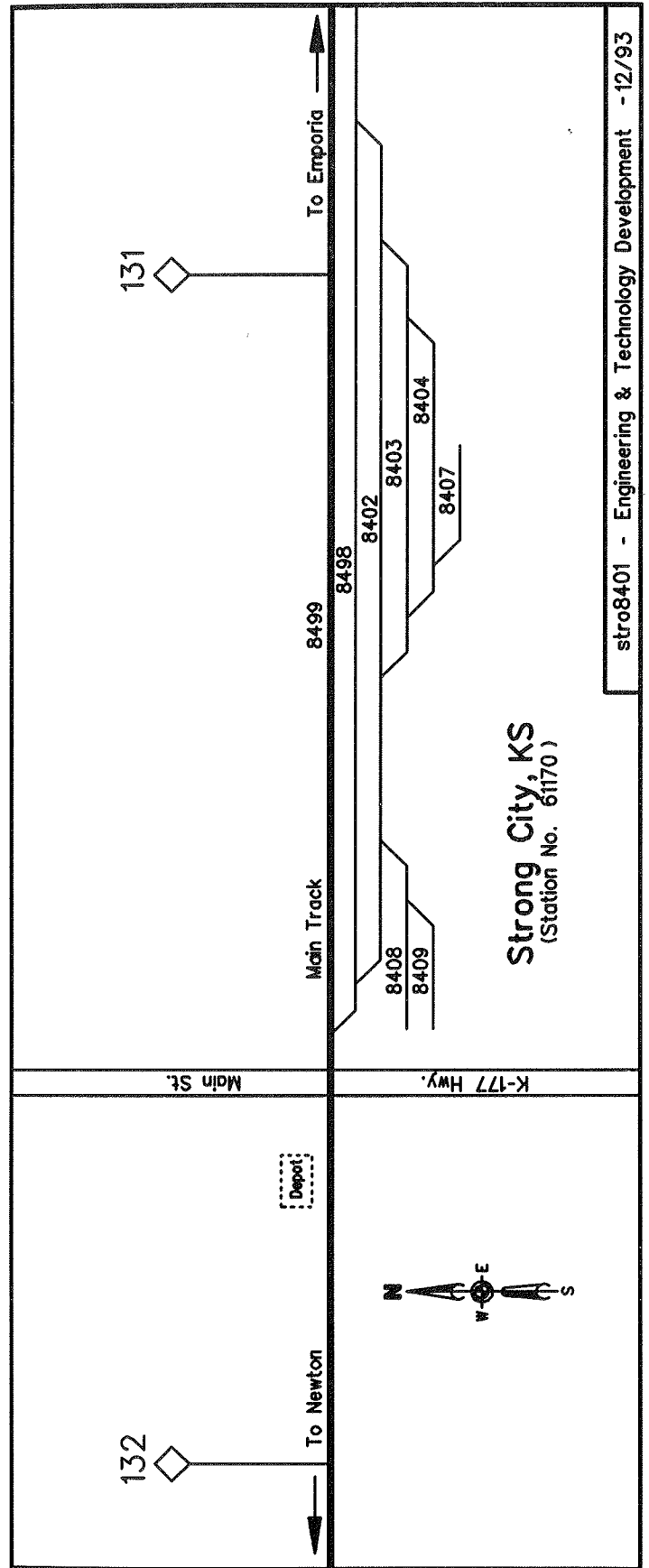
- 84 02 00 Yard Track
- 84 03 00 Yard Track
- 84 04 00 Yard Track
- 84 07 00 Old Wye Spur Track
- 84 08 00 Yard Spur Track
- 84 09 00 Yard Spur Track
- 84 98 00 Strong City Siding
- 84 99 00 Newton Subdivision Main Track



Strong City, KS


Station No. 61170

Zone 84



Zone 38 Elmdale, KS 61145 Newton Subdivision

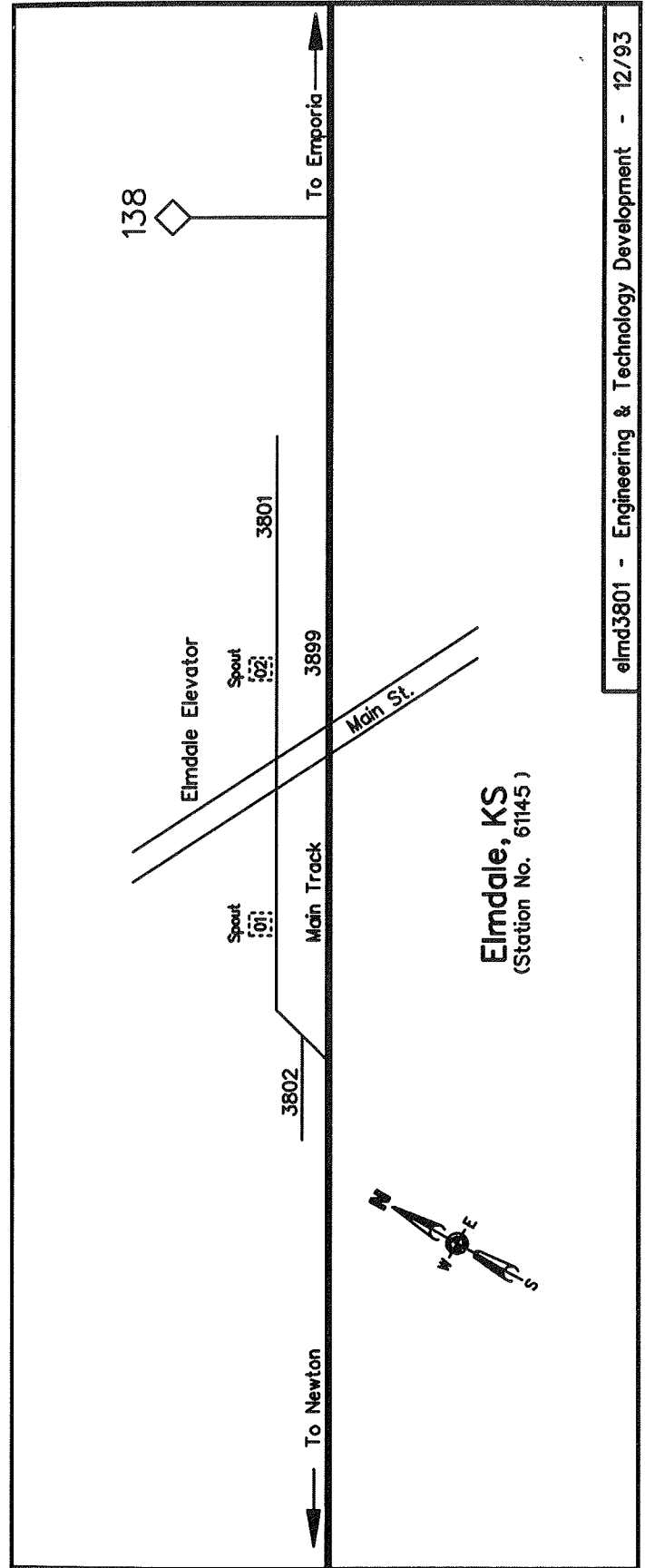
- 38 01 00 Elevator Track
- 38 01 01 Elevator(spout)
- thru 02 Elevator(spout)
- 38 02 00 Newton Spur Track
- 38 99 00 Newton Subdivision Main Track



Elmdale, KS

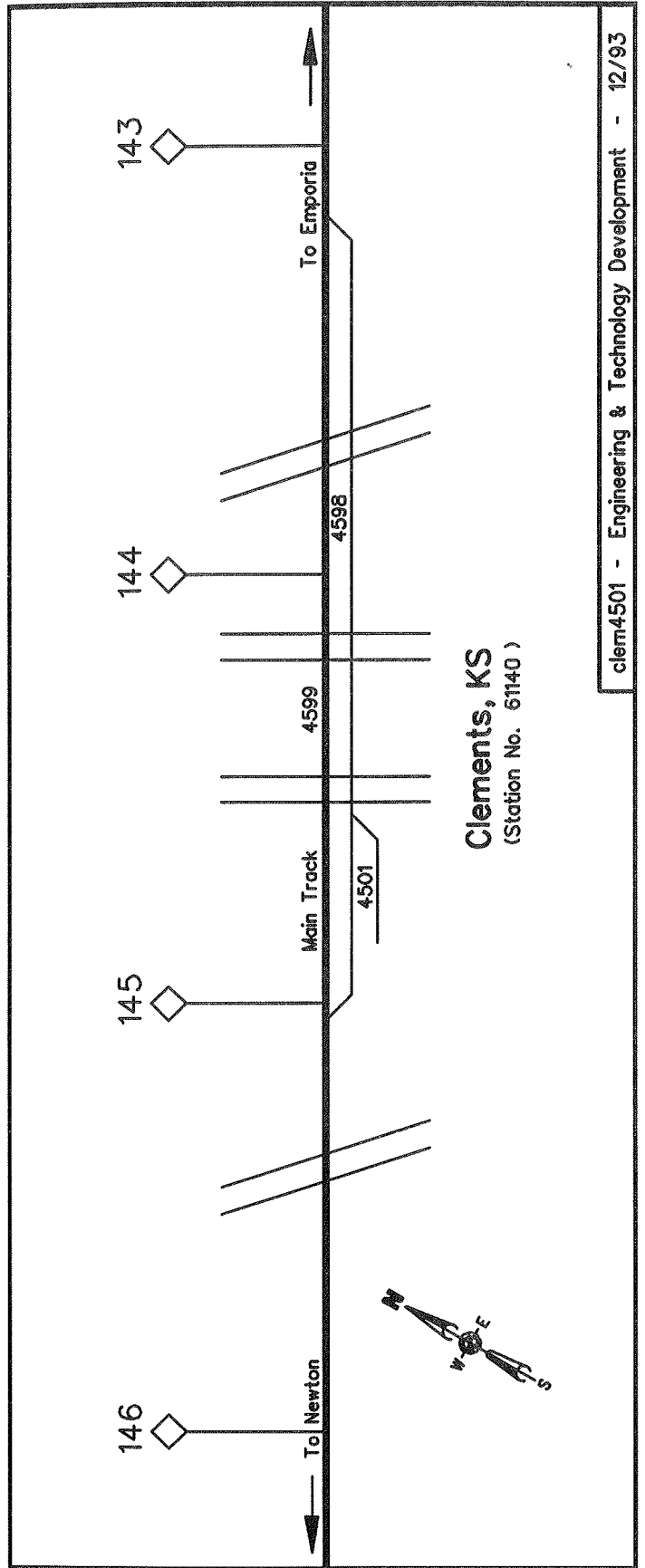
Station No. 61145

Zone 38



Zone 45 Clements, KS 61140 Newton Subdivision

- 45 01 00 Clements Spur Track
- 45 98 00 Clements Siding
- 45 99 00 Newton Subdivision Main Track



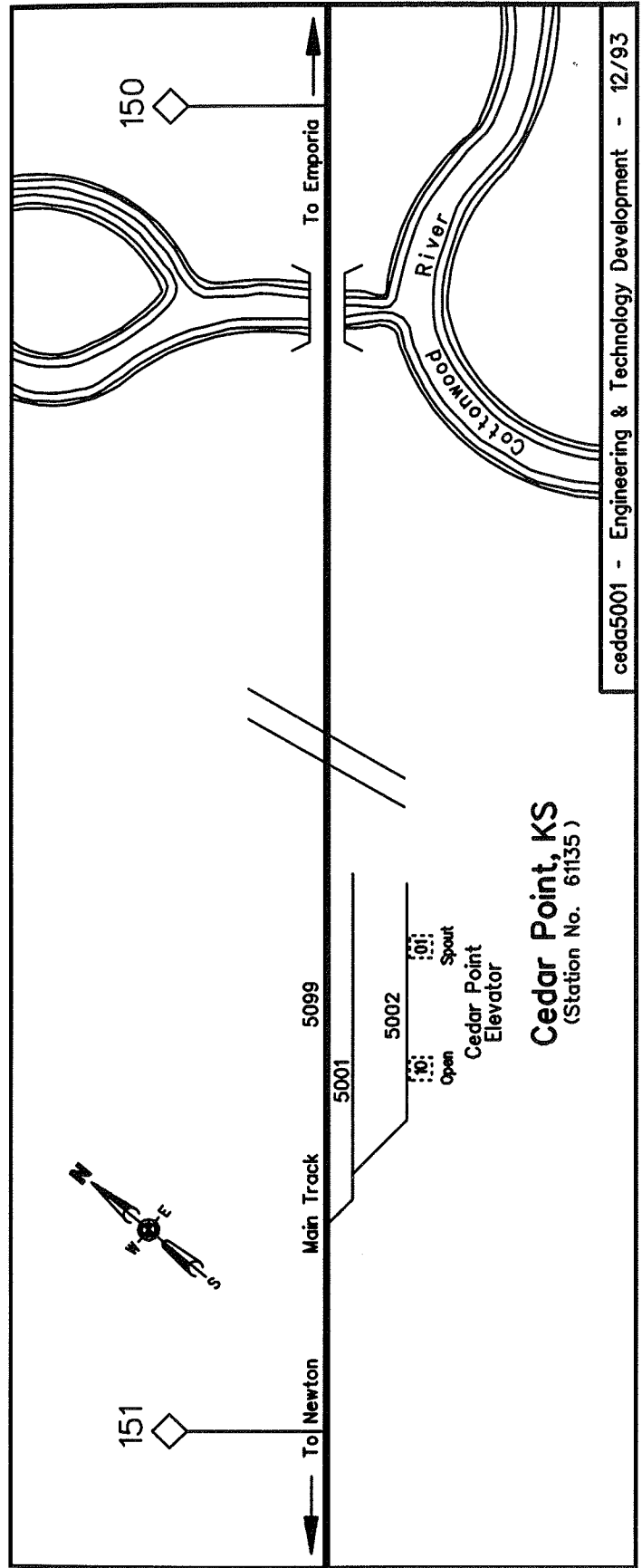

Clements, KS

Station No. 61140

Zone 45

Zone 50 Cedar Point, KS 61135 Newton Subdivision

- 50 01 00 House Track
- 50 02 00 Elevator Track
- 50 02 01 Cedar Point Elevator(spout)
- 50 02 02 Team Track Patrons(open)
- 50 99 00 Newton Subdivision Main Track



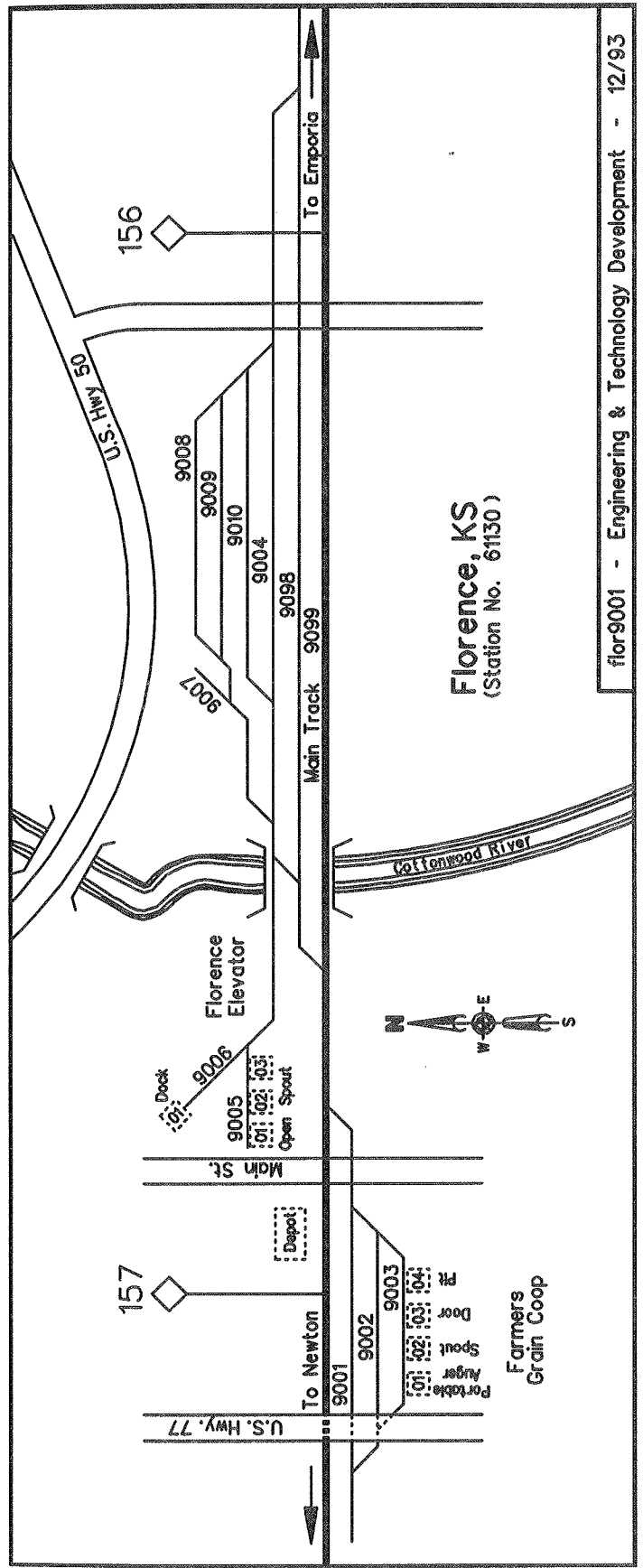
Cedar Point, KS

Station No. 61135

Zone 50

Florence, KS 61130 Newton Subdivision

90 01 00	Old El Dorado Main Track	90 07 00	Rock Pit Spur
90 02 00	Middle Track	90 07 01	Rock Pit.....(open)
90 03 00	Scale Track	90 08 00	Yard Track
90 03 01	Farmers Grain Coop..... (auger)	90 09 00	Yard Track
90 03 02	Farmers Grain Coop..... (spout)	90 10 00	Yard Track
90 03 03	Farmers Grain Coop..... (door)	90 98 00	Florence Siding
90 03 04	Farmers Grain Coop..... (pit)	90 99 00	Newton Subdivision Main Track
90 04 00	Yard Track		
90 05 00	North Elevator Track		
90 05 01	Florence Elevator(open)		
90 05 02	Florence Elevator(spout)		
90 05 03	Florence Elevator(spout)		
90 06 00	Dock Track Spur		
90 06 01	Team Track Patrons (dock)		



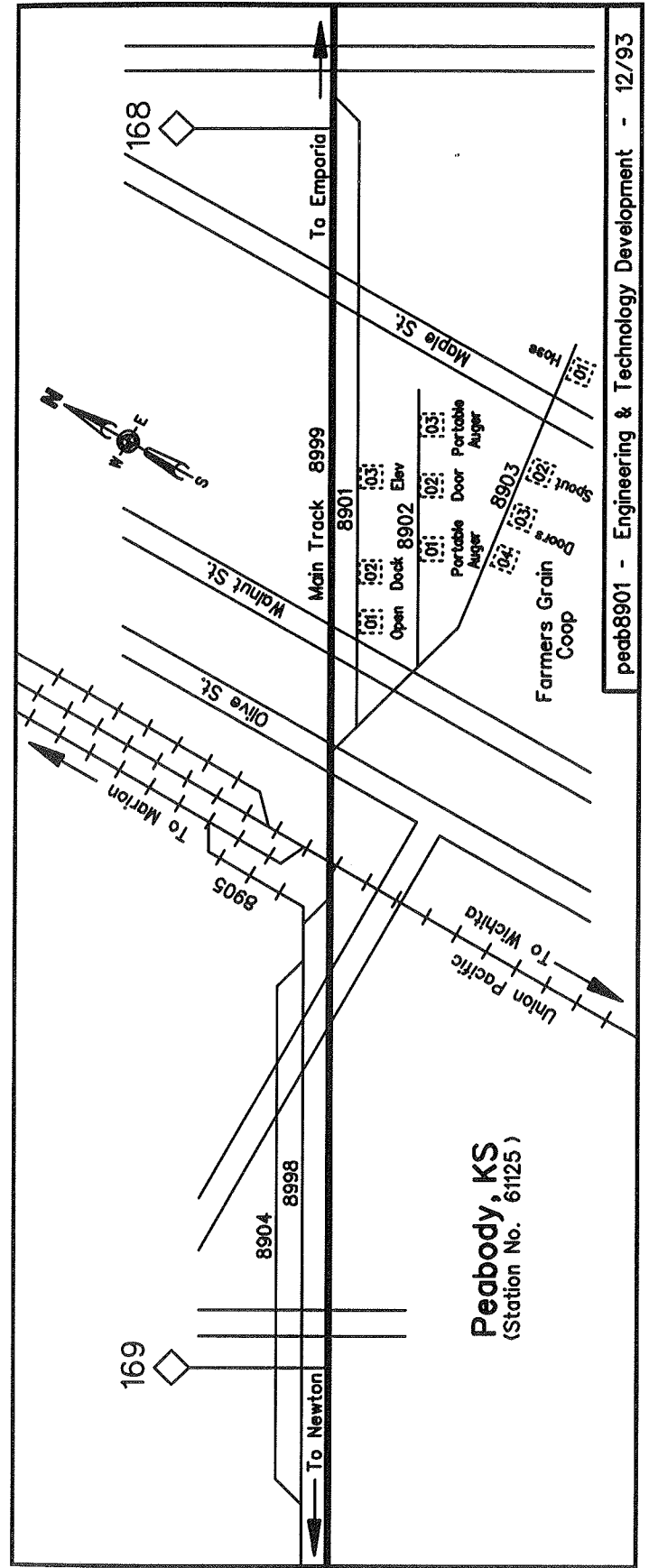
Florence, KS

Station No. 61130

Zone 90

Peabody, KS 61125 Newton Subdivision

89 01 00	Farmers Grain Coop Track	89 98 00	Peabody Siding
89 01 01	Farmers Grain Coop.....(open)	89 99 00	Newton Subdivision Main Track
89 01 02	Farmers Grain Coop.....(dock)		
89 01 03	Farmers Grain Coop.....(spout)		
89 02 00	Farmers Grain Coop Track		
89 02 01	Farmers Grain Coop.....(auger)		
89 02 02	Farmers Grain Coop.....(door)		
89 03 00	Farmers Grain Coop Track		
89 03 01	Farmers Grain Coop.....(hose)		
89 03 02	Farmers Grain Coop.....(spout)		
89 03 03	Farmers Grain Coop.....(door)		
89 03 04	Farmers Grain Coop.....(door)		
89 04 00	Peabody Passing Track		
89 05 00	Union Pacific Interchange Track		



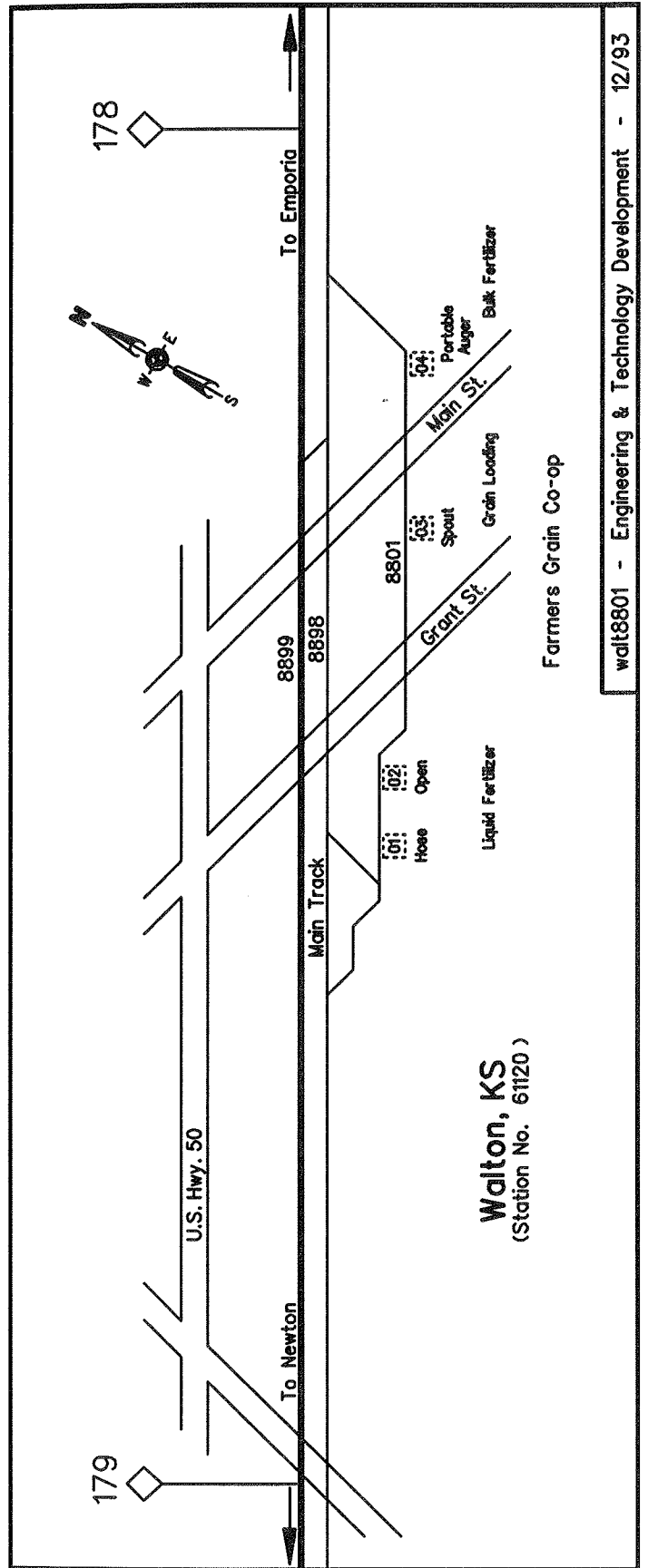
Peabody, KS

Station No. 61125

Zone 89

Zone 88 **Walton, KS 61120** **Newton Subdivision**

- 88 01 00 Elevator Track
- 88 01 01 Farmers Grain Coop..... (hose)
- 88 01 02 Farmers Grain Coop..... (open)
- 88 01 03 Farmers Grain Coop..... (spout)
- 88 01 04 Farmers Grain Coop..... (auger)
- 88 98 00 Walton Siding
- 88 99 00 Newton Subdivision Main Track



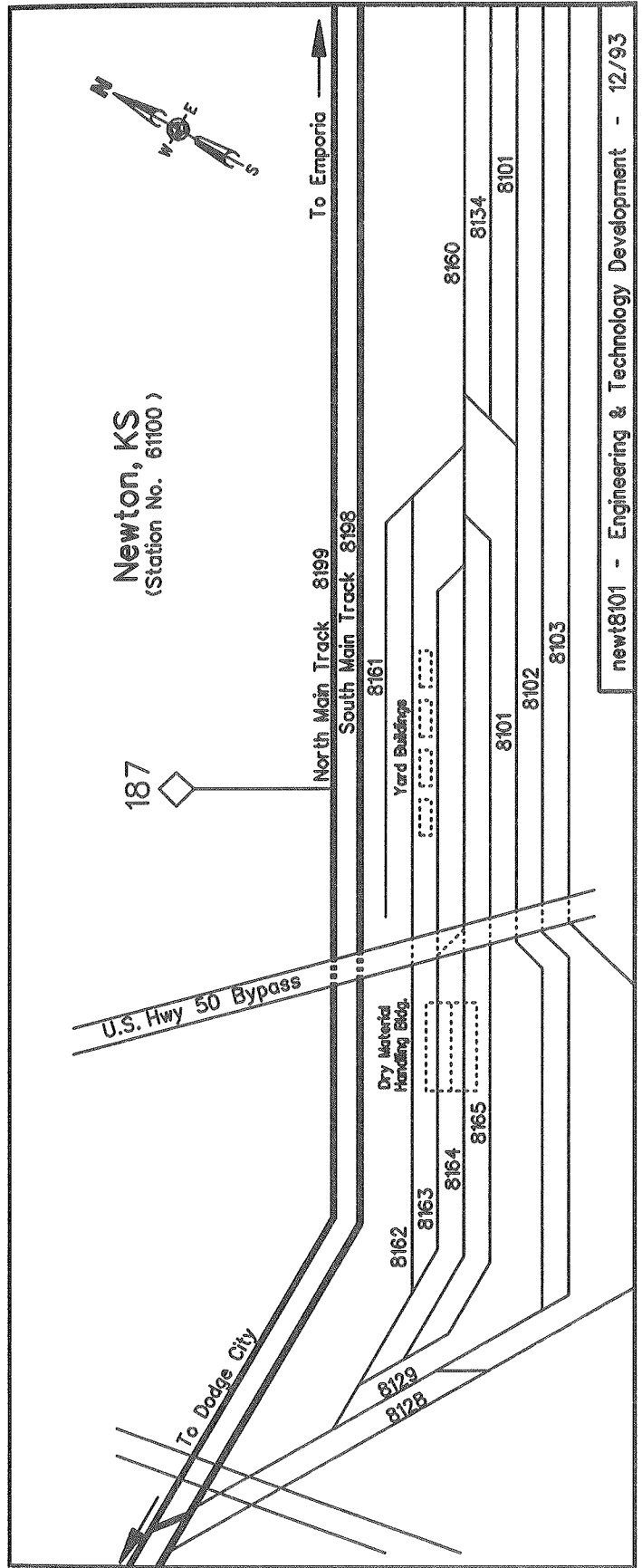
Walton, KS

Station No. 61120

Zone 88

Zone 81 Newton, KS 6110 Newton Subdivision

- 81 01 00 Yard Track No. 1
- 81 02 00 Yard Track No. 2
- 81 03 00 Yard Track No. 3
- 81 28 00 North Lead Track
- 81 29 00 South Lead Track
- 81 34 00 Scale Track
- 81 60 00 Rip Lead Track
- 81 61 00 Rip Track No. 1
- 81 62 00 Rip Track No. 2
- 81 63 00 Rip Track No. 3 (Wash Track)
- 81 64 00 Rip Track No. 4
- 81 65 00 Rip Track No. 5
- 81 98 00 Newton Subdivision South Main Track
- 81 99 00 Newton Subdivision North Main Track



Newton, KS

Station No. 61100

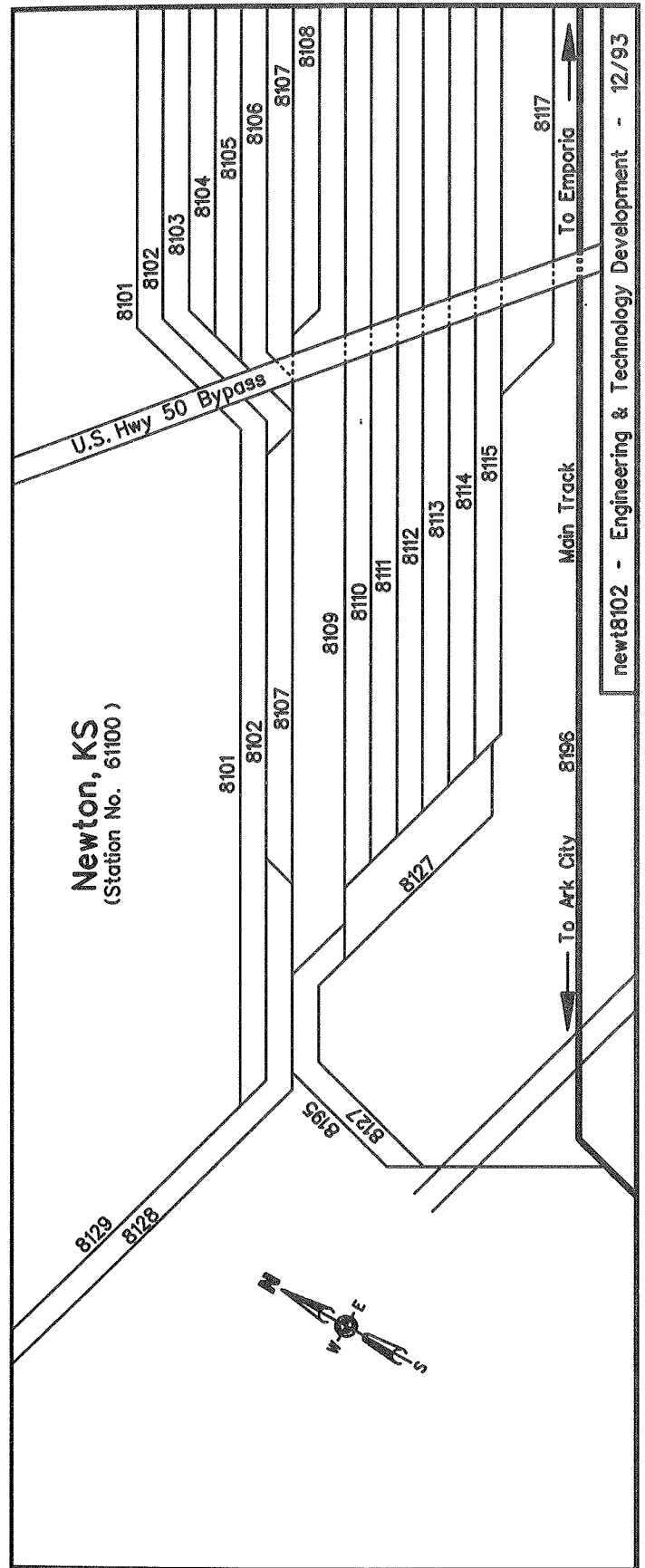
Zone 81

Zone 81

Newton, KS 61100

Newton Subdivision

81 01 00	Yard Track No. 1	81 15 00	Yard Track No.15
81 02 00	Yard Track No. 2	81 17 00	South Coal Track
81 03 00	Yard Track No. 3	81 27 00	Tail Track
81 04 00	Yard Track No. 4	81 28 00	North Lead Track
81 05 00	Yard Track No. 5	81 29 00	South Lead Track
81 06 00	Yard Track No. 6	81 95 00	McGraw Lead Track
81 07 00	Yard Track No. 7	81 96 00	Arkansas City Subdivision Main Track
81 08 00	Yard Track No. 8		
81 09 00	Yard Track No. 9		
81 10 00	Yard Track No.10		
81 11 00	Yard Track No.11		
81 12 00	Yard Track No.12		
81 13 00	Yard Track No.13		
81 14 00	Yard Track No.14		



Newton, KS

Station No. 61100

Zone 81

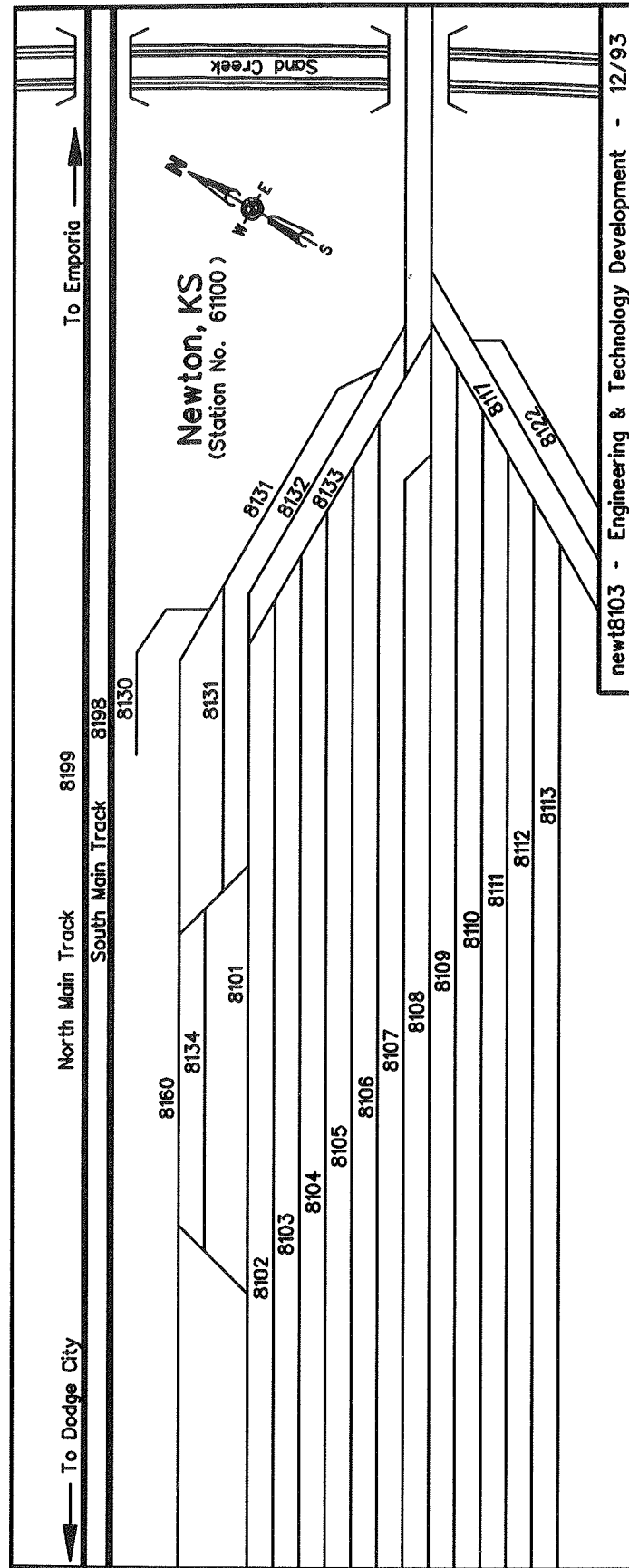
Newton, KS 61100

Newton Subdivision

Zone 81

- 81 01 00 Yard Track No. 1
- 81 02 00 Yard Track No. 2
- 81 03 00 Yard Track No. 3
- 81 04 00 Yard Track No. 4
- 81 05 00 Yard Track No. 5
- 81 06 00 Yard Track No. 6
- 81 07 00 Yard Track No. 7
- 81 08 00 Yard Track No. 8
- 81 09 00 Yard Track No. 9
- 81 10 00 Yard Track No.10
- 81 11 00 Yard Track No.11
- 81 12 00 Yard Track No.12
- 81 13 00 Yard Track No.13
- 81 17 00 South Coal Track

- 81 22 00 Stock Track
- 81 30 00 Old Ice House Spur
- 81 31 00 North Old Waycar Track
- 81 32 00 South Old Waycar Track
- 81 33 00 Old North Lead Track
- 81 34 00 Scale Track
- 81 60 00 Rip Lead Track



Newton, KS

Station No. 61100

Zone 81

Zone 81

Newton, KS 61100

Newton Subdivision

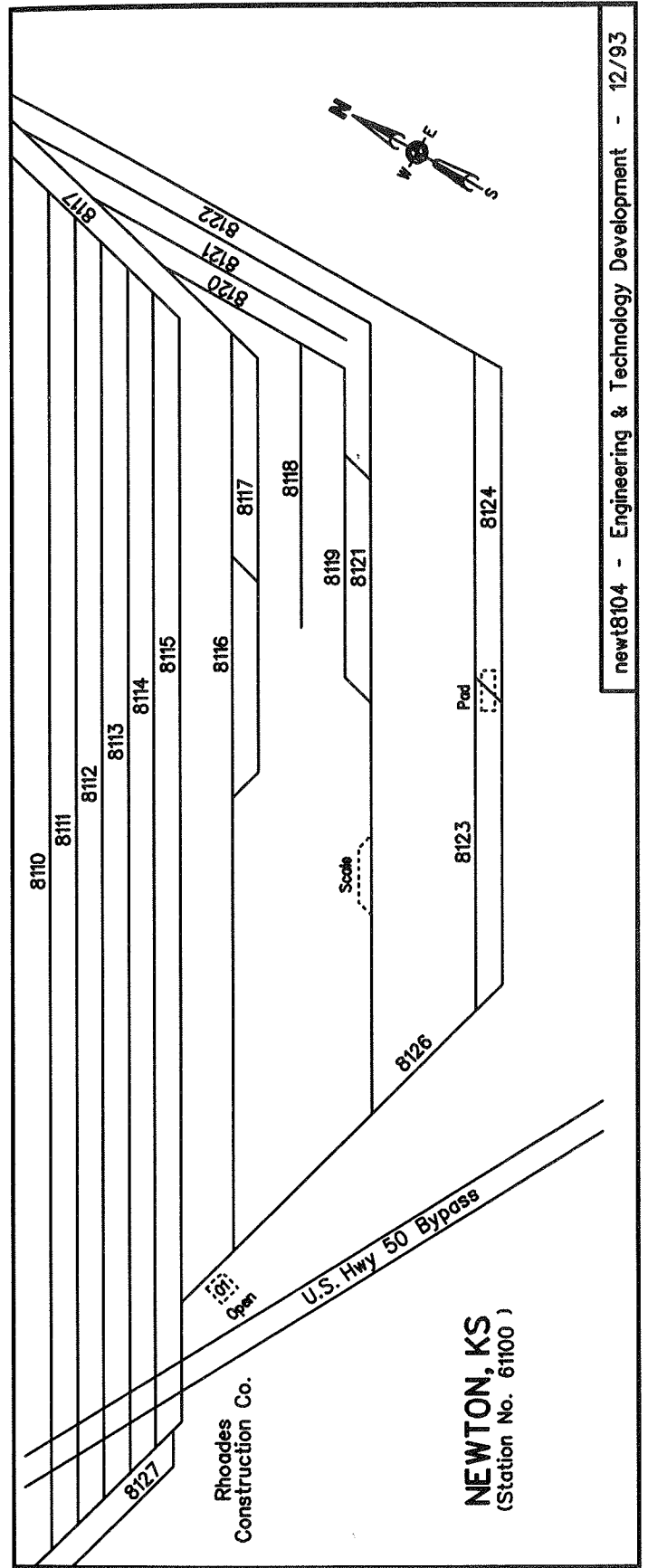
81 10 00 Yard Track No.10
 81 11 00 Yard Track No.11
 81 12 00 Yard Track No.12
 81 13 00 Yard Track No.13
 81 14 00 Yard Track No.14
 81 15 00 Yard Track No.15
 81 16 00 North Coal Track
 81 17 00 South Coal Track
 81 18 00 Dutch Spur
 81 19 00 Rip Spur
 81 20 00 Waycar Track
 81 21 00 High Line Track
 81 22 00 Stock Track
 81 23 00 North Storage Track

81 24 00 South Storage Track
 81 25 00 Southwest Coal Track
 81 26 00 Old South Lead Track
 81 26 01 Rhoades Construction Co.(open)
 81 27 00 Tail Track

Newton, KS

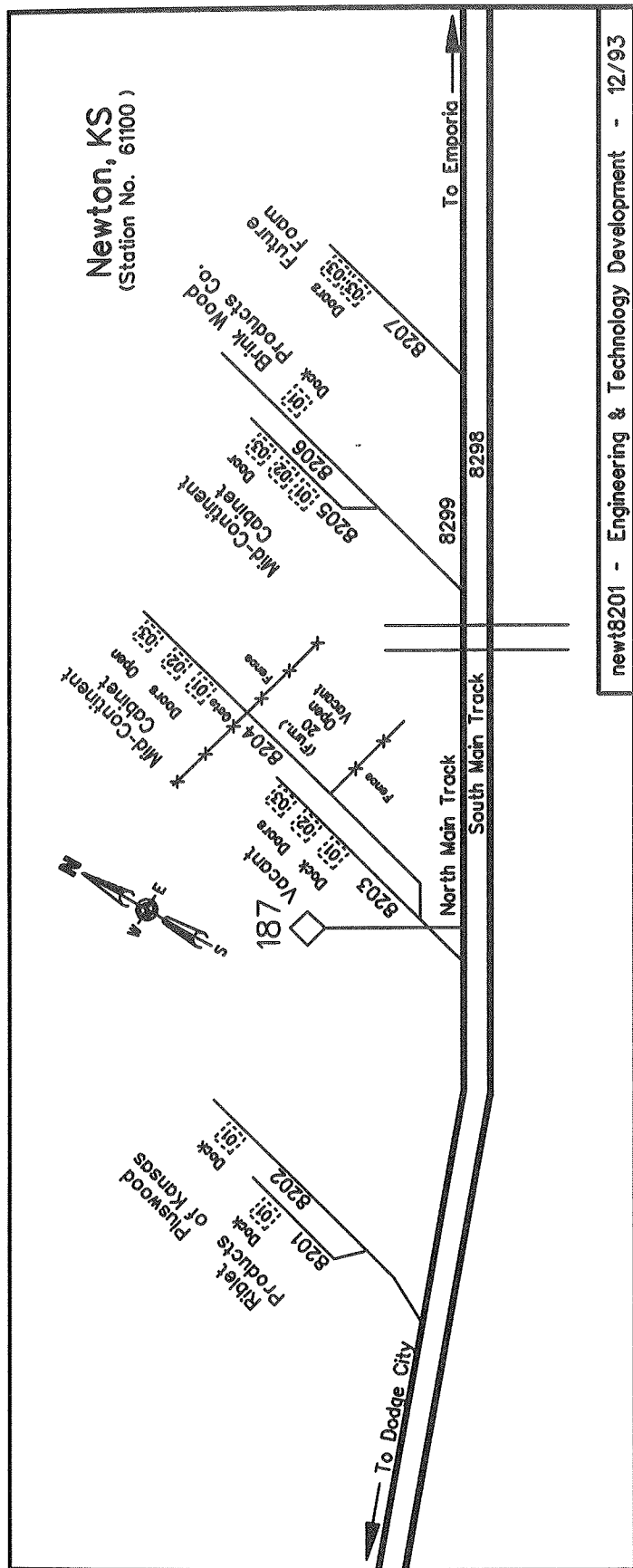
Station No. 61100

Zone 81



Zone 82 Newton, KS Newton Subdivision

82 01 00	Riblet Products Track	82 05 00	Mid Continent Track
82 01 01	Riblet Products..... (dock)	82 05 01	Mid Continent Cabinetry..... (dock)
82 02 00	Pluswood of Kansas Track	thru 03	(3 car spot)
82 02 01	Pluswood of Kansas..... (dock)	82 06 00	Brink Wood Products Track
82 03 00	Kansas Forest Products Track	82 06 01	Brink Wood Products..... (dock)
82 03 01	(vacant)..... (dock)	82 07 02	Future Foam Products Track
82 03 02	(vacant)..... (door)	thru 03	(2 car spot)..... (door)
82 03 03	(vacant)..... (door)		
82 04 00	Mid Continent Track		
82 04 01	Mid Continent..... (door)		
82 04 02	Mid Continent..... (door)		
82 04 03	Mid Continent..... (open)		



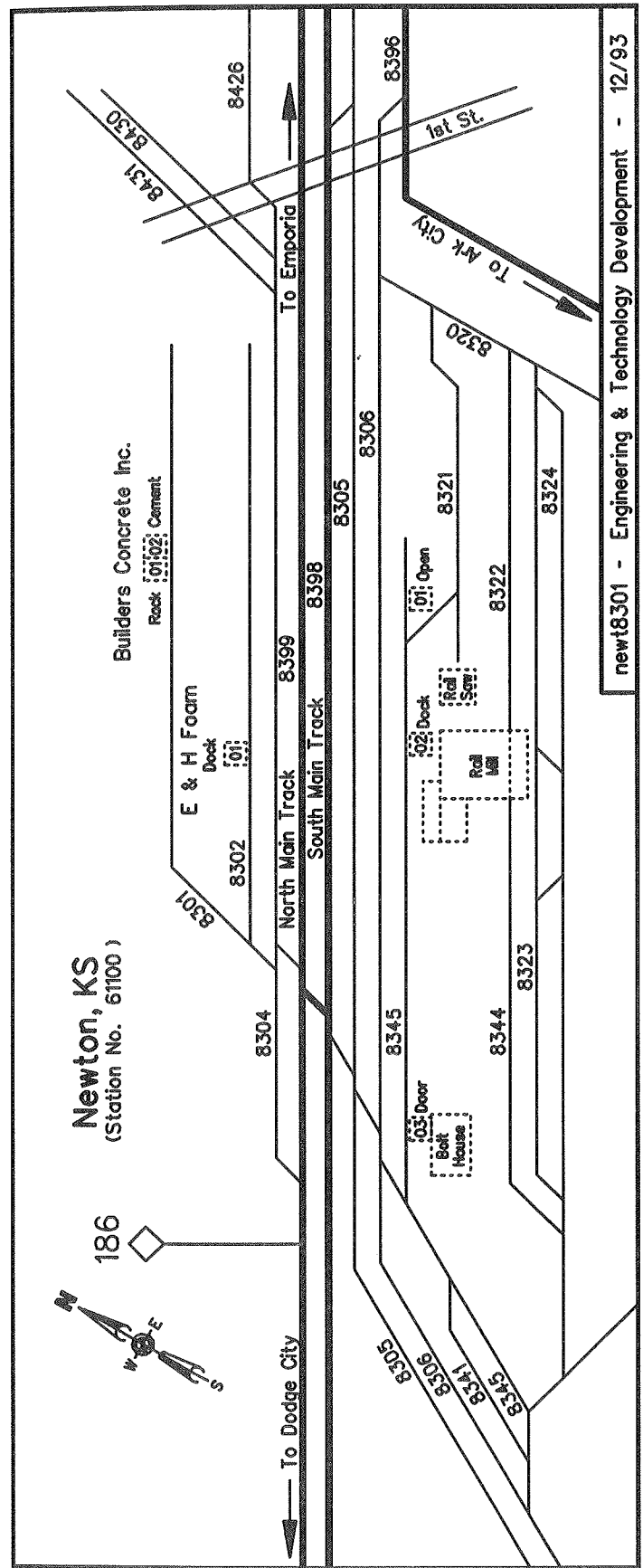
Newton, KS

Station No. 61100

Zone 82

Zone 83 Newton, KS 61100 Newton Subdivision

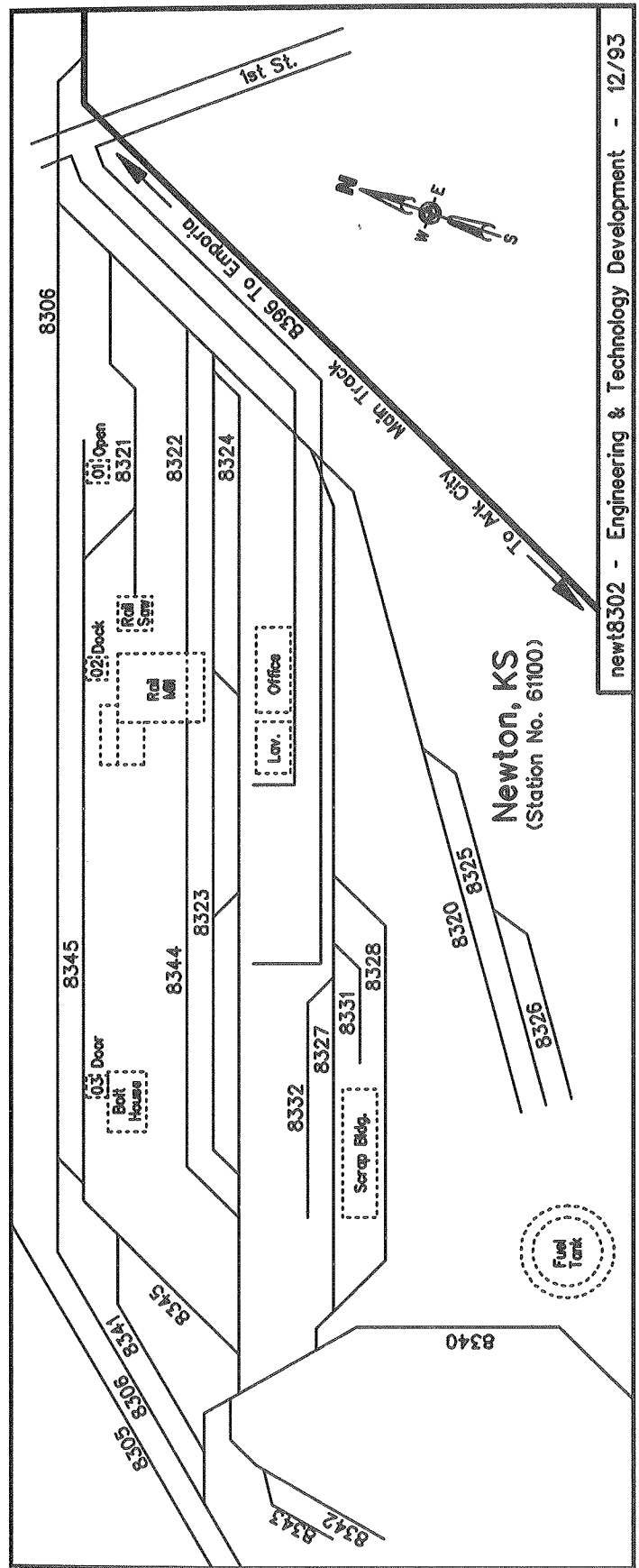
83 01 00	Builders Concrete Track	83 41 00	Storage Track
83 01 01	Builders Concrete Inc.....(rock)	83 44 00	Old 245 Track
83 01 02	Builders Concrete Inc.....(cement)	83 45 00	Rail Saw North Side
83 02 00	E&H Foam Track	83 45 01	Pocket Track.....(open)
83 02 01	E&H Foam.....(dock)	83 45 02	Peening Track.....(dock)
83 03 00	Roundhouse Lead	83 45 03	Bolt House East Side.....(door)
83 04 00	Old Stock Track	83 98 00	Newton Subdivision South Main Track
83 05 00	Westbound Freight Main	83 99 00	Newton Subdivision North Main Track
83 06 00	Eastbound Freight Main		
83 20 00	Oil Hole Track		
83 21 00	Lead Track		
83 22 00	Old 248 Track		
83 23 00	Old 213 Track		
83 24 00	Passing Track		



Newton, KS
 Station No. 61100
Zone 83
 Page 38

Zone 83 Newton, KS 61100 Newton Subdivision

83 05 00	Westbound Freight Main		
83 06 00	Eastbound Freight Main		
83 20 00	Oil Hole Track		
83 21 00	Lead Track		
83 22 00	Old 248 Track		
83 23 00	Old 213 Track		
83 24 00	Passing Track		
83 25 00	Storage Track		
83 26 00	Storage Track		
83 27 00	South Hall Track		
83 28 00	Storage Track		
83 31 00	Storage Track		
83 32 00	North Hall Track		
83 40 00	Wye Track		
83 41 00		Storage Track	
83 42 00		Old Main Line	
83 43 00		Old Cleaning Track	
83 44 00		Old 245 Track	
83 45 00		Rail Saw North Side	
83 45 01		Pocket Track.....(open)	
83 45 02		Peening Track(dock)	
83 45 03		Bolt House East Side(door)	
83 96 00		Arkansas City Subdivision Main Track	



Newton, KS

Station No. 61100

Zone 83

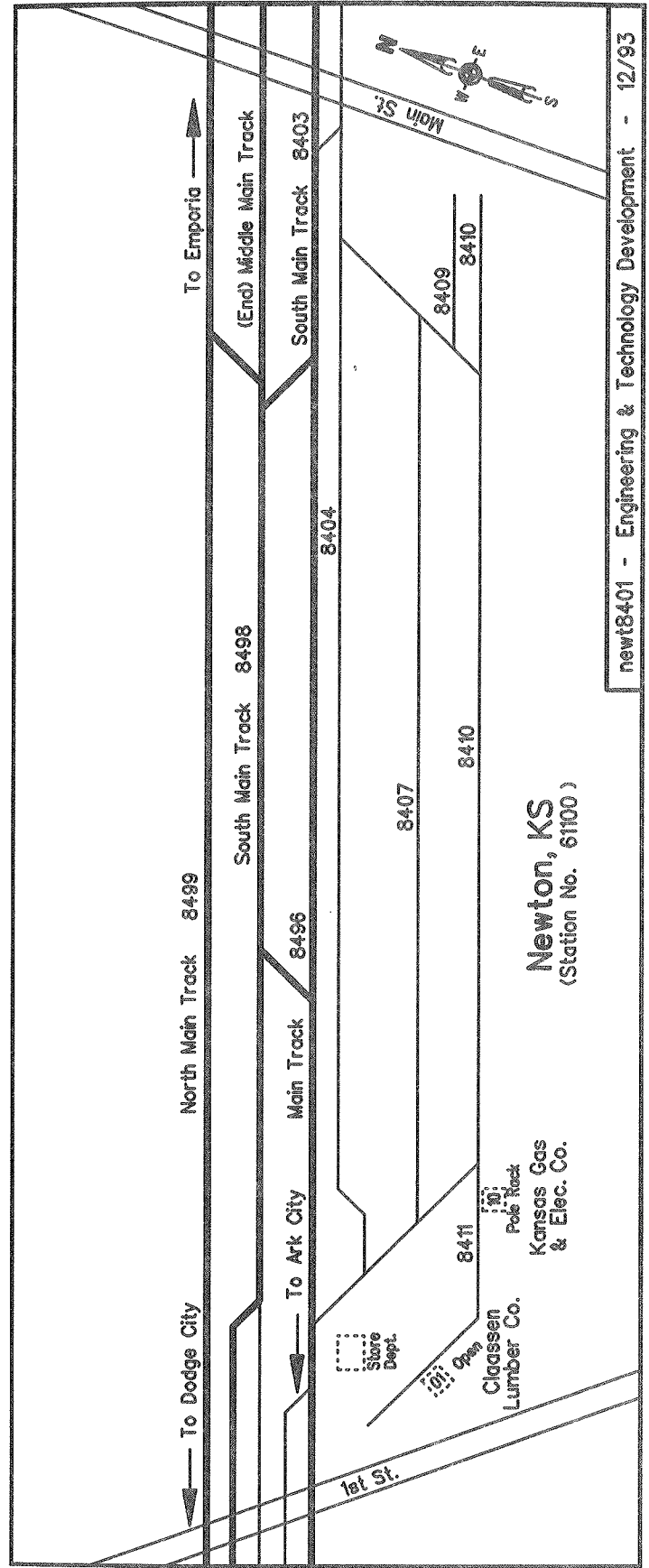
Zone 84 Newton, KS 61100 Newton Subdivision

- 84 03 00 Main Track No. 4
- 84 04 00 Lower Four Track
- 84 07 00 Lower Seven Track
- 84 09 00 Rail Mill Storage Track
- 84 10 00 North Warehouse Track
- 84 11 00 Claassen Lumber Co. Track
- 84 11 01 Claassen Lumber Co.....(open)
- 84 11 10 KG&E Pole Yard.....(rack)
- 84 96 00 Arkansas City Subdivision Main Track
- 84 98 00 Newton Subdivision South Main Track
- 84 99 00 Newton Subdivision North Main Track

Newton, KS

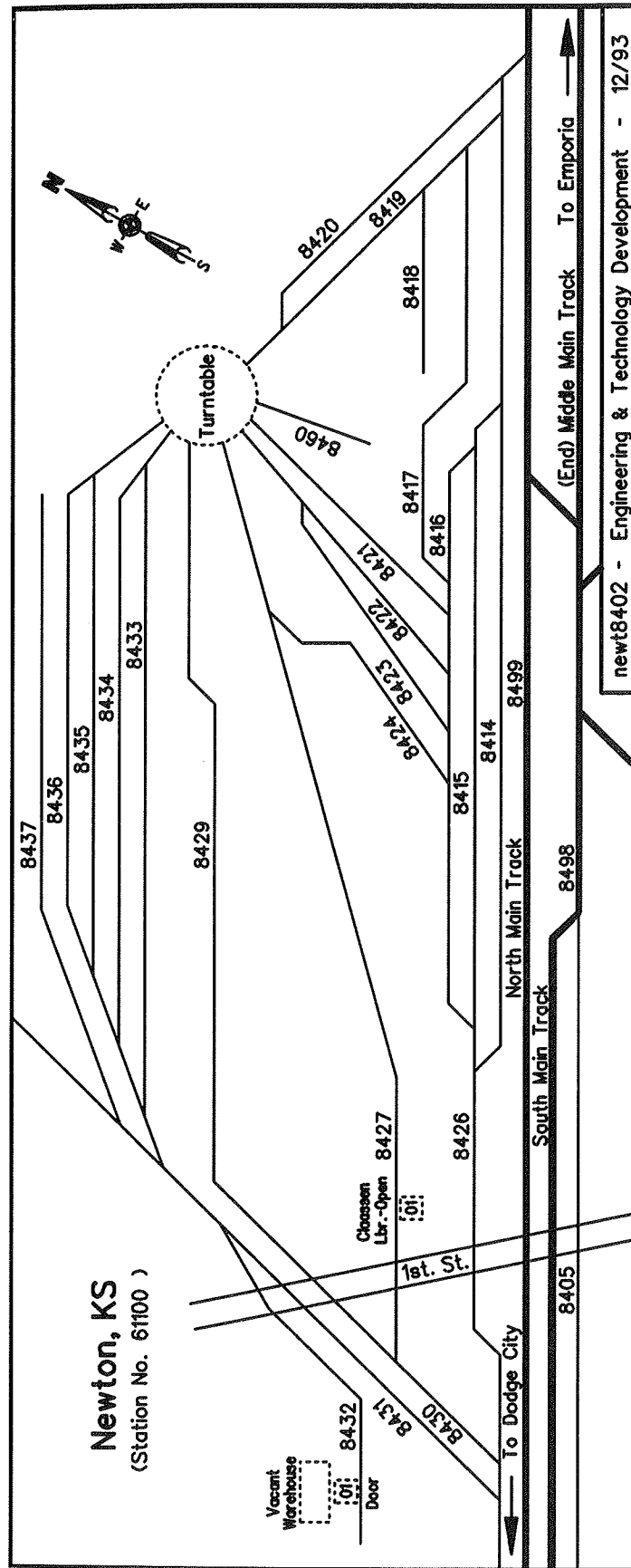
Station No. 61100

Zone 84



Zone 84 Newton, KS 61100 Newton Subdivision

84 14 00	Setout Track	84 27 00	Old Rip Track No.13
84 15 00	Tie-up Track	84 27 01	Claassen Lumber.....(open)
84 16 00	Runaround Track	84 29 00	Old Rip Track No. 7
84 17 00	Oil Track	84 30 00	Old Rip Track Lead
84 18 00	Sand Spur Track	84 31 00	Freight House Lead
84 19 00	Turntable Lead Track	84 32 00	Warehouse Track
84 20 00	Garden Runaround Track	84 32 01	Warehouse (vacant)..... (door)
84 21 00	Little Setout Track	84 33 00	South Backshop Track
84 22 00	Middle Track	84 34 00	Middle Backshop Track
84 23 00	Wash Track	84 35 00	North Backshop Track
84 24 00	Trash Track	84 36 00	Backshop Runaround Track
84 25 00	Engine Spur	84 37 00	South Storehouse Track
84 26 00	Roundhouse Lead	84 98 00	Newton Subdivision South Main Track
		84 99 00	Newton Subdivision North Main Track



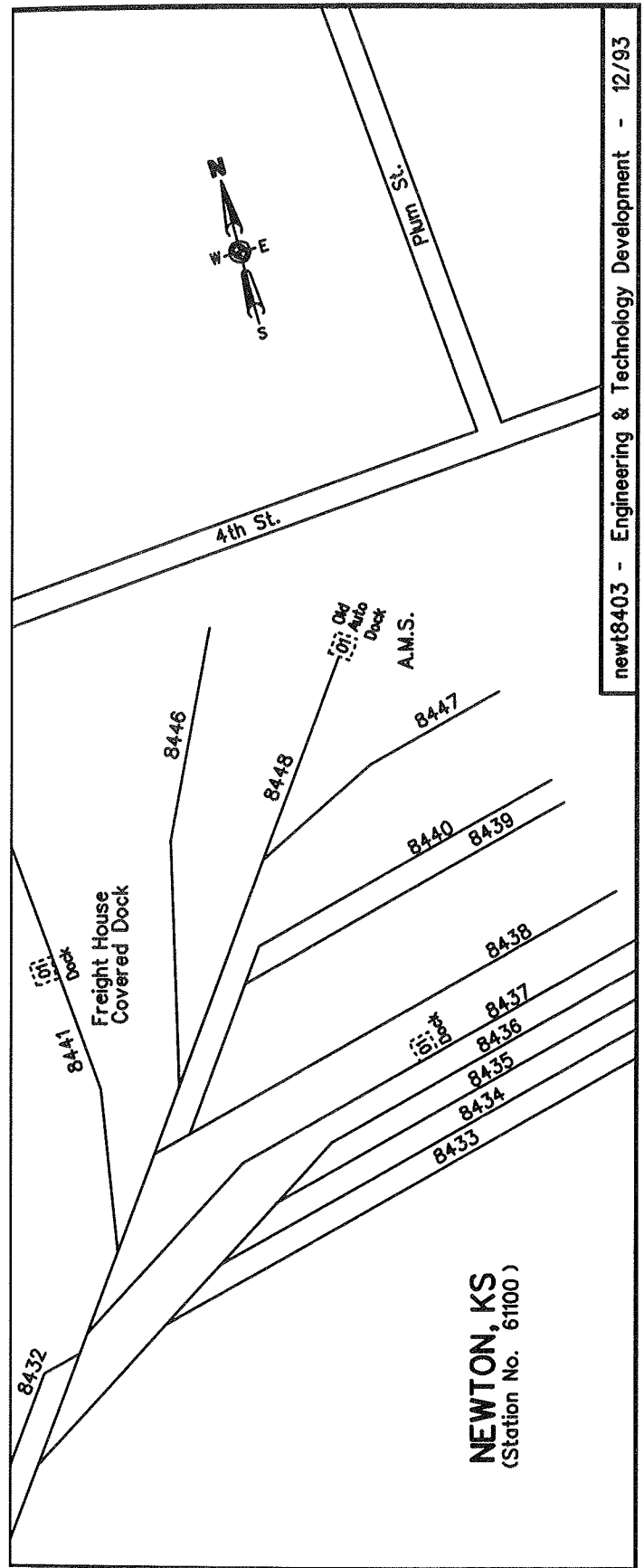
Newton, KS

Station No. 61100

Zone 84

Zone 84 Newton, KS 61100 Newton Subdivision

84 33 00	South Backshop Track	84 47 00	Team Track
84 34 00	Middle Backshop Track	84 47 01	Team Track Patrons(open)
84 35 00	North Backshop Track	84 48 00	Old Auto Dock Track
84 36 00	Backshop Runaround Track	84 48 01	Advanced Metal Systems.....(dock)
84 37 00	South Storehouse Track		
84 37 01	South Storehouse.....(dock)		
84 38 00	North Storehouse Track		
84 39 00	South Transfer Track		
84 40 00	North Transfer Track		
84 41 00	House Track No. 1		
84 41 01	House No. 1 (covered).....(dock)		
84 46 00	Sanner Lead Track		



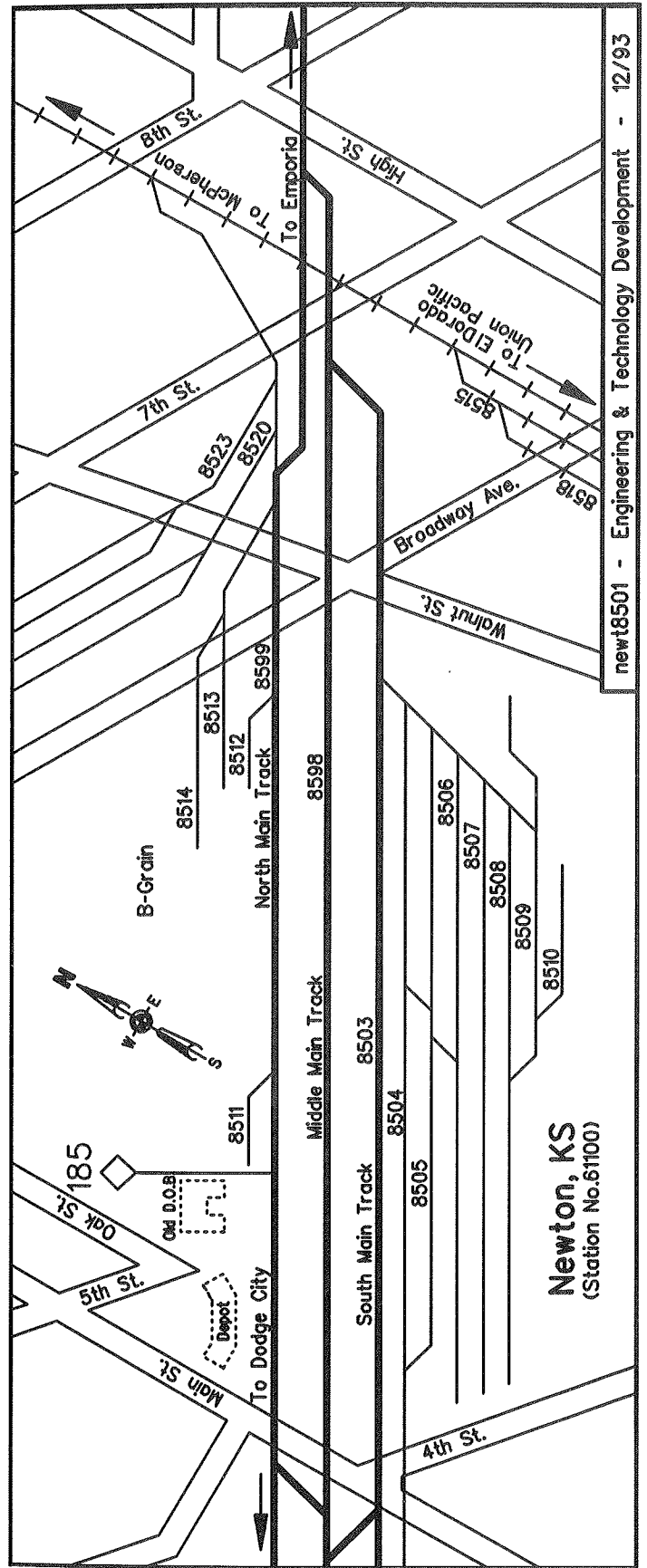
Newton, KS

Station No. 61100

Zone 84

Newton, KS 61100 Newton Subdivision

Zone 85	Newton, KS 61100	Newton Subdivision	
85 03 00	Main Track No. 3		Ross Industry Lead Track
85 04 00	Middle Track No. 4		Ross Industry Track No. 3
85 05 00	Middle Track No. 5		Newton Subdivision South Main Track
85 06 00	Middle Track No. 6		Newton Subdivision North Main Track
85 07 00	Middle Track No. 7		
85 08 00	Middle Track No. 8		
85 09 00	High Line Track		
85 10 00	Dowell Spur		
85 11 00	Dotson Spur		
85 12 00	New Spur		
85 13 00	New Spur		
85 14 00	B-Grain Track		
85 15 00	Union Pacific Interchange Track		
85 18 00	Union Pacific Interchange Track		



Newton, KS

Station No. 61100

Zone 85

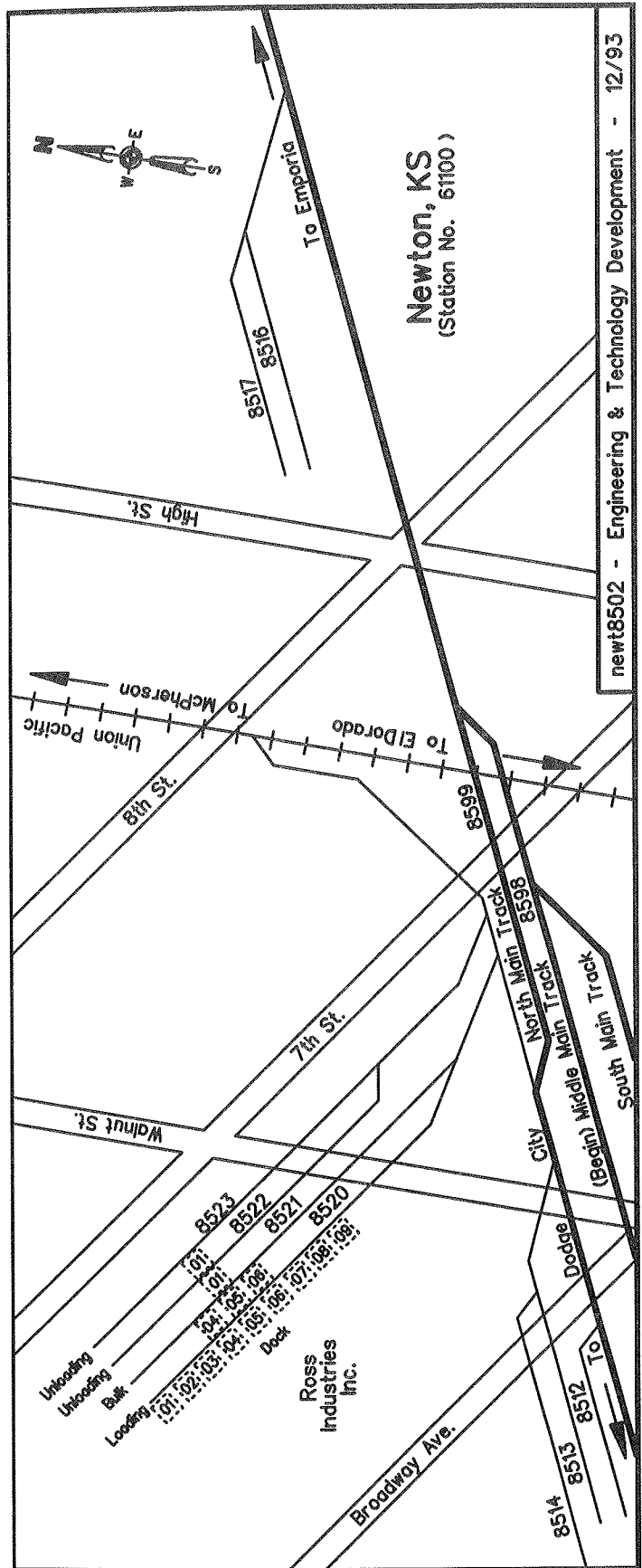
Newton, KS 61100 Newton Subdivision

Zone 85	Newton, KS 61100	Newton Subdivision	
85 16 00	South Storage Track		85 98 00 Newton Subdivision South Main Track
85 17 00	North Storage Track		85 99 00 Newton Subdivision North Main Track
85 20 00	Ross Industry Lead Track		
85 20 01	Ross Industry Inc..... (dock)		
thru 09	(9 car spot)..... (dock)		
85 21 00	Ross Industry Track No. 1		
85 21 01	Ross Industry Inc..... (bulk)		
thru 07	(7 car spot)..... (bulk)		
85 22 00	Ross Industry Track No. 2		
85 22 01	Ross Industry Inc..... (unloading)		
85 22 02	Ross Industry Inc..... (unloading)		
85 23 00	Ross Industry Track No. 3		
85 23 01	Ross Industry Inc.... (grain unloading)		

Newton, KS

Station No. 61100


Zone 85



Putnam, KS 54735 Arkansas City Subdivision

- Putnam Elevator Track
- Crossroads Coop (spout)
- Putnam Siding
- Arkansas City Subdivision Main Track

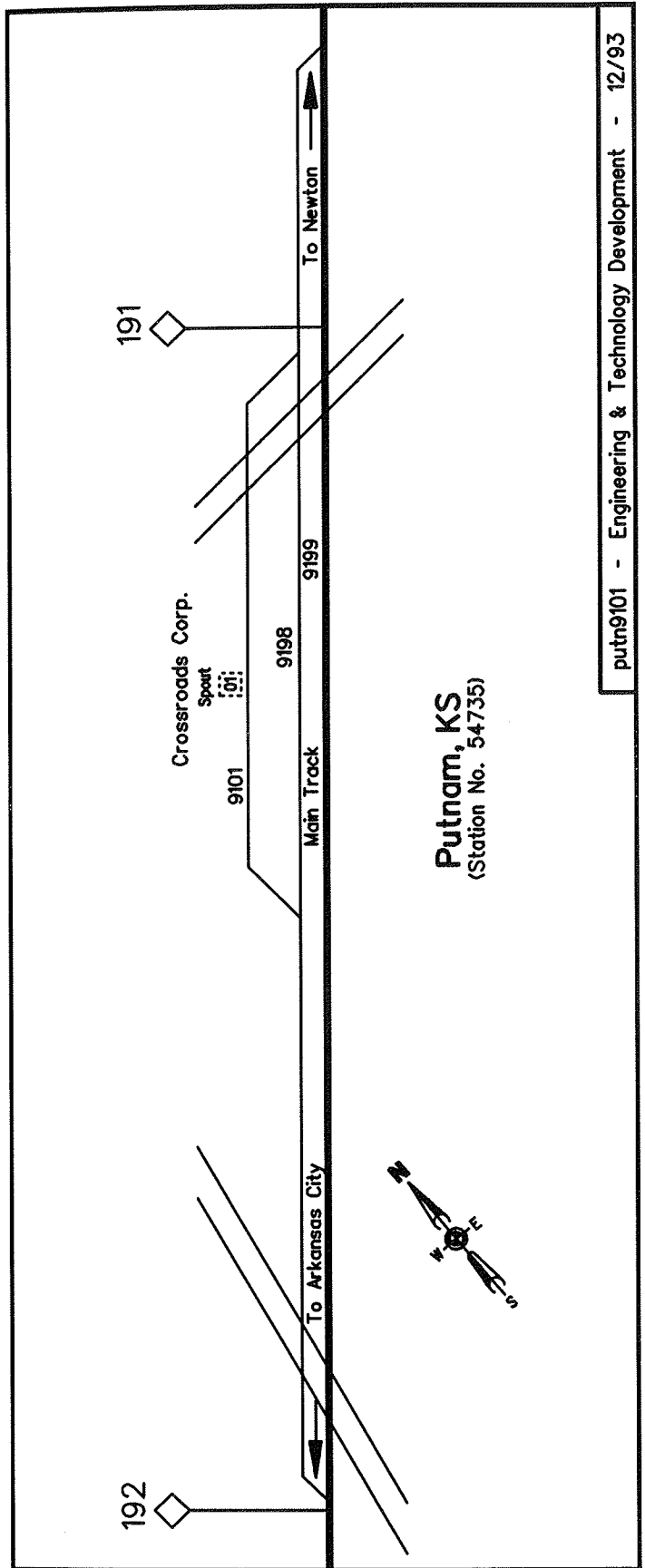
- Zone 91
- 91 01 00
- 91 01 01
- 91 98 00
- 91 99 00



Putnam, KS

Station No. 54735

Zone 91



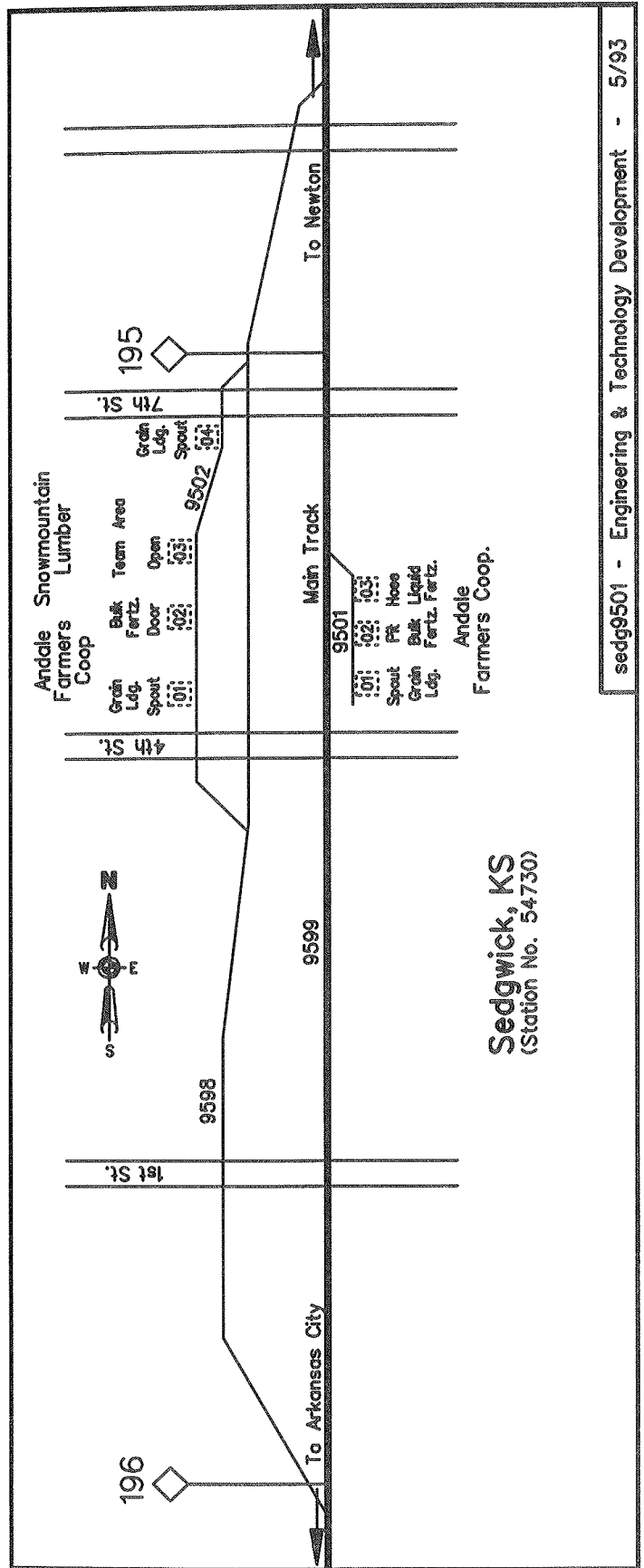
Zone 95 Sedgwick, KS 54730 Arkansas City Subdivision

- 95 01 00 Elevator Spur Track
- 95 01 01 Andale Farmers Coop (spout)
- 95 01 02 Andale Farmers Coop (pit)
- 95 01 03 Andale Farmers Coop (hose)
- 95 02 00 Andale Elevator Track
- 95 02 01 Andale Farmers Coop (spout)
- 95 02 02 Andale Farmers Coop (door)
- 95 02 03 Snow Mountain Lumber (open)
- 95 02 04 Andale Farmers Coop (spout)
- 95 98 00 Sedgwick Siding
- 95 99 00 Arkansas City Subdivision Main Track

Sedgwick, KS

Station No. 54730

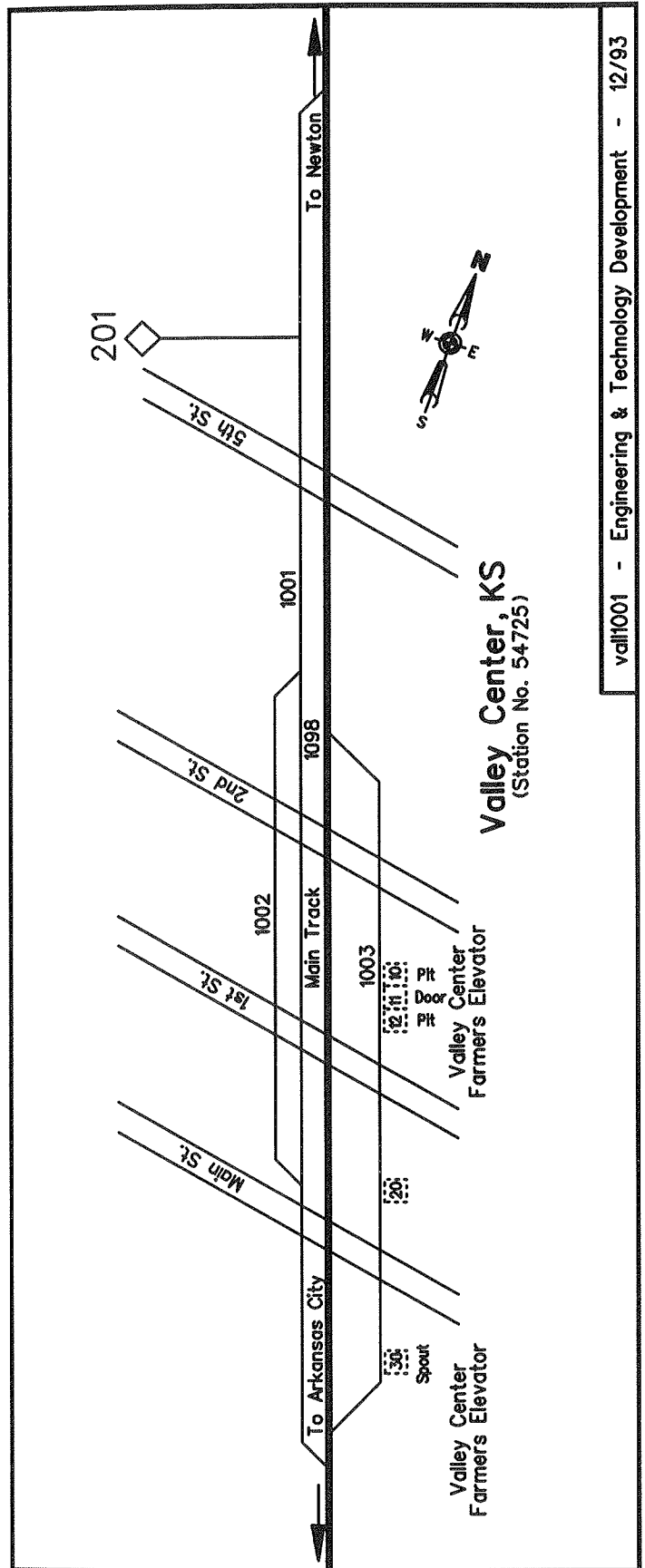
Zone 95



Valley Center 54725 Arkansas City Subdivision

- Valley Center Passing Track
- Team Track
- Valley Center Elevator Track
- Valley Center Elevator.....(pit)
- Valley Center Elevator.....(door)
- Valley Center Elevator.....(pit)
- (vacant).....(open)
- Valley Center Elevator.....(spout)
- Arkansas City Subdivision Main Track

- Zone 10
- 10 01 00
- 10 02 00
- 10 03 00
- 10 03 10
- 10 03 11
- 10 03 12
- 10 03 20
- 10 03 30
- 10 98 00



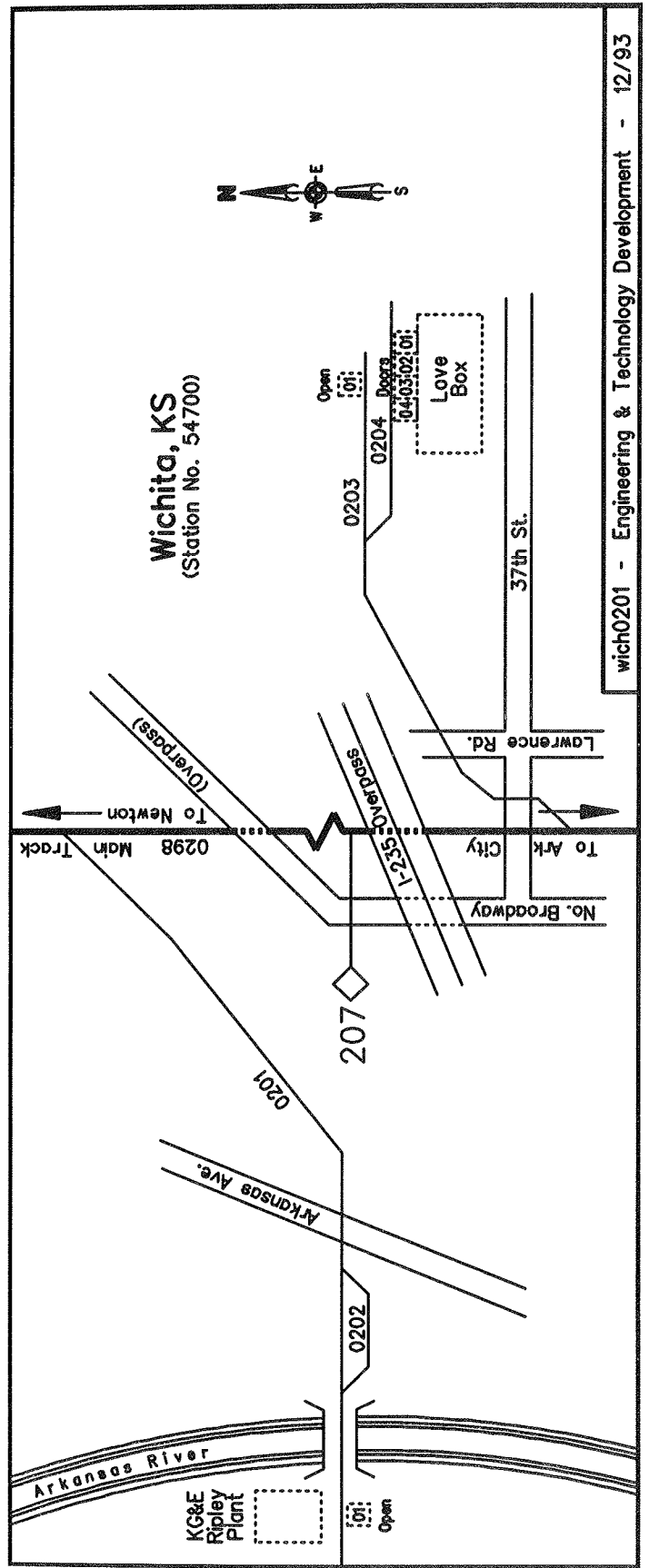
Valley Center, KS

Station No. 54725

Zone 10

Zone 02 Wichita, KS 54700 Arkansas City Subdivision

- 02 01 00 KG&E Ripley Plant Lead
- 02 01 01 KG&E Ripley Plant (open)
- 02 02 00 KG&E Team Track
- 02 03 00 Love Box Track
- 02 03 01 Love Box (door)
- 02 04 00 Love Box Track
- 02 04 01 Love Box (door)
- 02 04 02 Love Box (door)
- 02 04 03 Love Box (door)
- 02 04 04 Love Box (door)
- 02 98 00 Arkansas City Subdivision Main Track



Wichita, KS

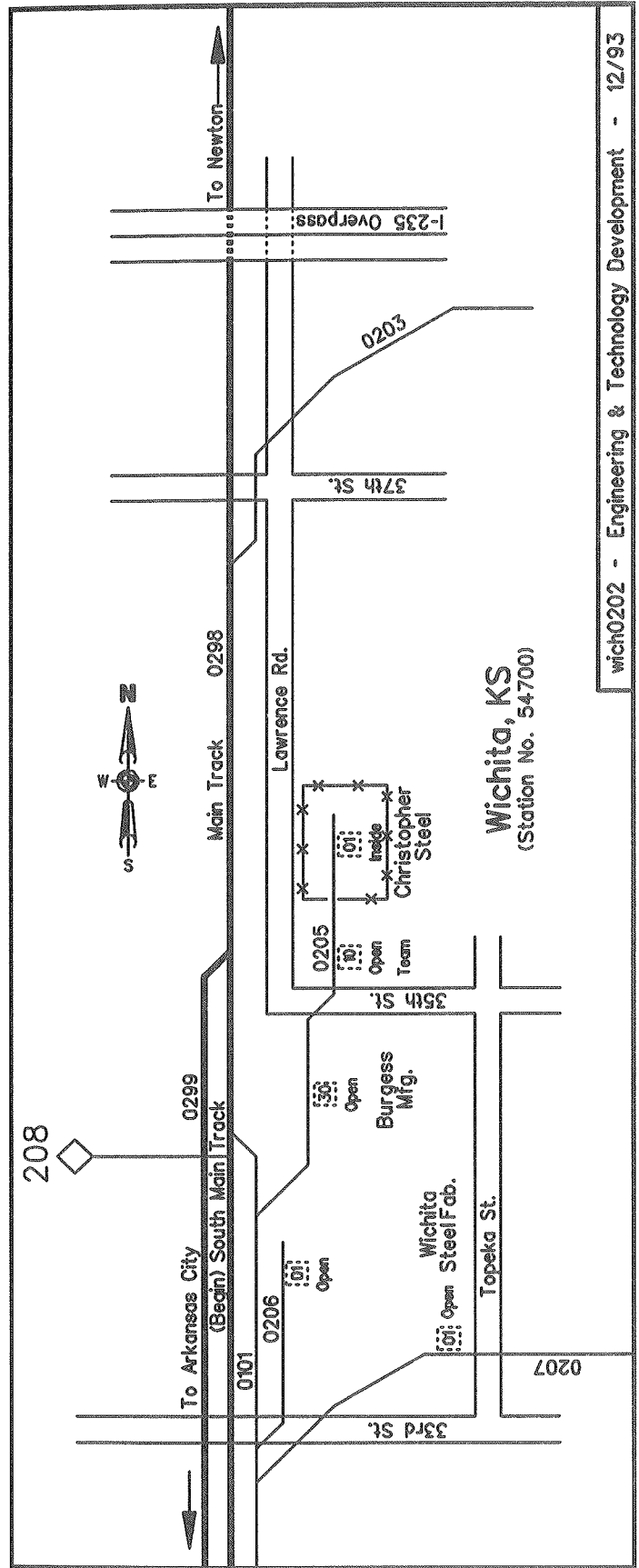
Station No. 54700

Zone 02

Wichita, KS 54700 Arkansas City Subdivision

- 33rd Street Team Track
- Christopher Steel..... (inside)
- Team Track Patrons(open)
- Burgess Mfg. Co.....(open)
- Wichita Steel Fabricators Track
- Wichita Steel Fabricators(open)
- 33rd Street Lead Track
- Wichita Steel Fabricators(open)
- Arkansas City Subdivision South Main Track
- Arkansas City Subdivision North Main Track

- Zone 02
- 02 05 00
- 02 05 01
- 02 05 10
- 02 05 30
- 02 06 00
- 02 06 01
- 02 07 00
- 02 07 01
- 02 98 00
- 02 99 00



Wichita, KS

Station No. 54700

Zone 02

Zone 01

Wichita, KS 54700

Arkansas City Subdivision

- 01 00 00
- 01 01 00
- 01 02 00
- 01 03 00
- 01 04 00
- 01 05 00
- 01 06 00
- 01 07 00
- 01 08 00
- 01 09 00
- 01 10 00
- 01 11 00
- 01 12 00
- 01 13 00

- Yard Track (pocket)
- Yard Track No. 1
- Yard Track No. 2
- Yard Track No. 3
- Yard Track No. 4
- Yard Track No. 5
- Yard Track No. 6
- Yard Track No. 7
- Yard Track No. 8
- Yard Track No. 9
- Yard Track No.J3 (10)
- Yard Track No.J4 (11)
- Yard Track No.J5 (12)
- Yard Track No.J6 (13)

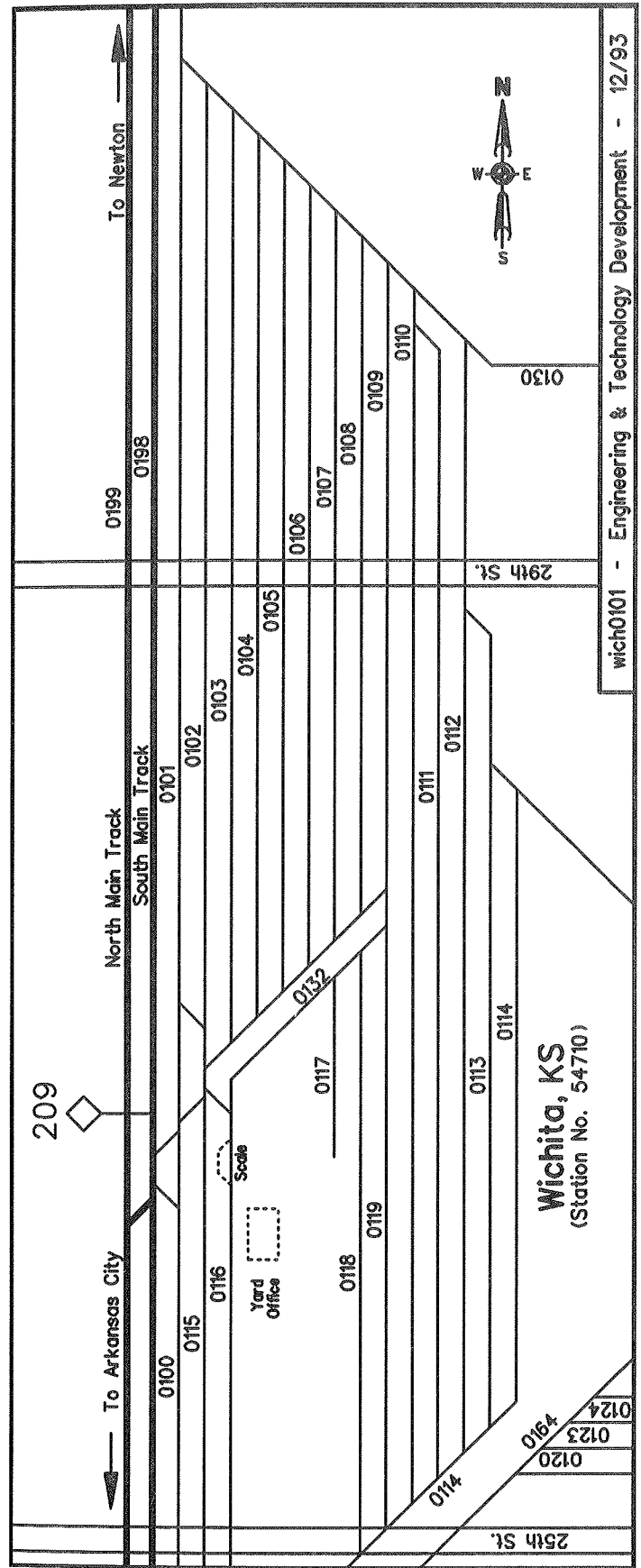
- 01 14 00
- 01 15 00
- 01 16 00
- 01 17 00
- 01 18 00
- 01 19 00
- 01 32 00
- 01 98 00
- 01 99 00

- Yard Track No.J7
- Tail Track
- Scale Track
- Bunk Car Spur
- Yard Track No.J1
- Yard Track No.J2
- Belt Track
- Arkansas City Subdivision South Main Track
- Arkansas City Subdivision North Main Track

Wichita, KS

Station No. 54700

Zone 01

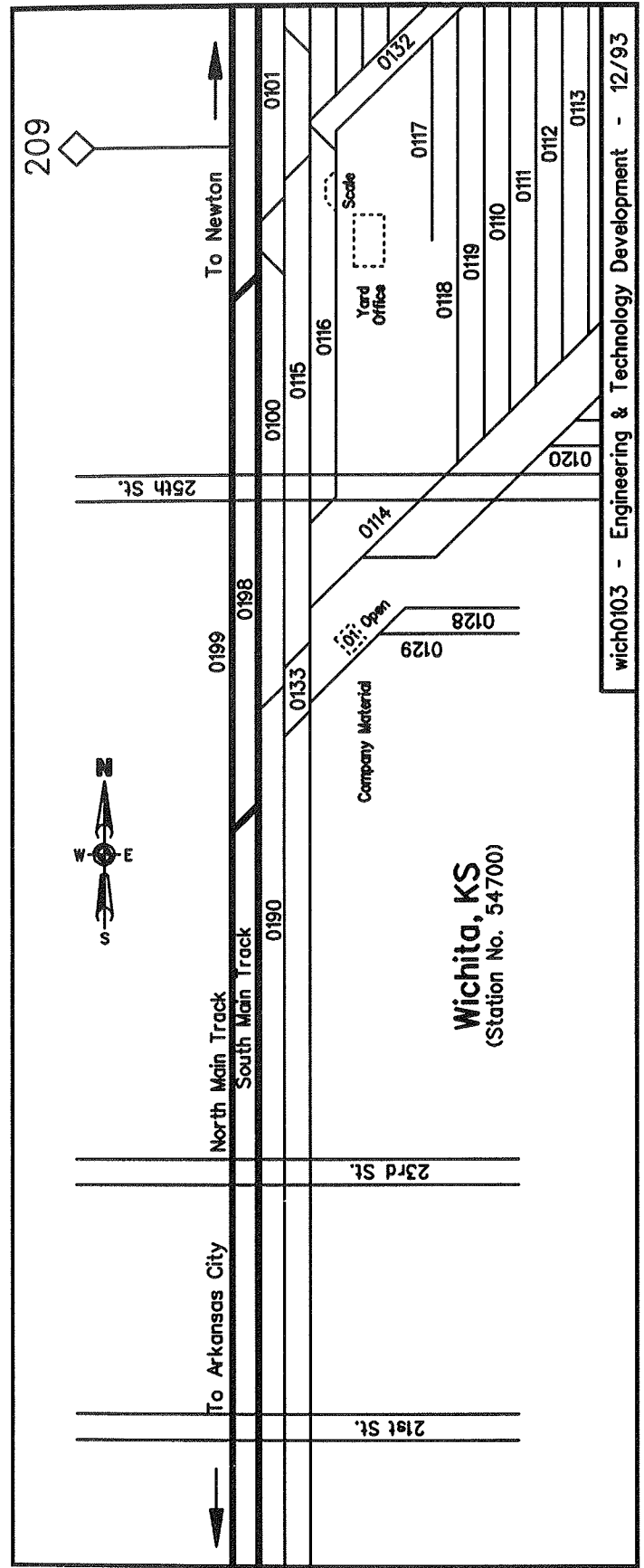


Wichita, KS 54700 **Arkansas City Subdivision**

Wichita Terminal Assn.	01 28 00
25th Street Delivery Track	
Company Material(open)	01 28 01
Wichita Terminal Assn.	01 29 00
25th Street Receiving Track	
Belt Track	01 32 00
25th Street Pocket Track	01 33 00
Rip Holding Track No. 4	01 64 00
Independent Track	01 90 00
Arkansas City Subdivision South Main Track	01 98 00
Arkansas City Subdivision North Main Track	01 99 00

Zone 01

Yard Track (pocket)	01 00 00
Yard Track No. J3	01 10 00
Yard Track No. J4	01 11 00
Yard Track No. J5	01 12 00
Yard Track No. J6	01 13 00
Yard Track No. J7	01 14 00
Tail Track	01 15 00
Scale Track	01 16 00
Bunk Car Spur	01 17 00
Yard Track No. J1	01 18 00
Yard Track No. J2	01 19 00



Wichita, KS

Station No. 54700

Zone 01

Zone 01

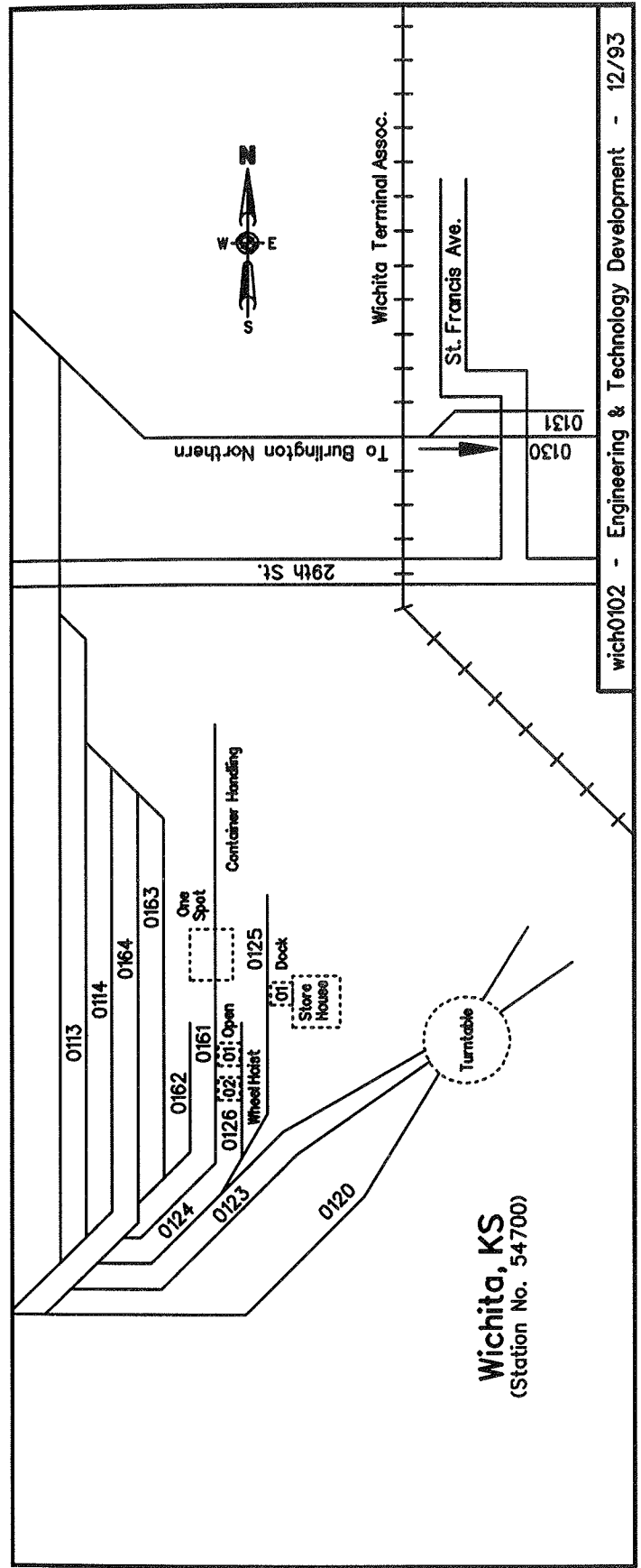
Wichita, KS 54700 Arkansas City Subdivision

01 13 00	Yard Track No.J6	01 61 00	One Spot Track
01 14 00	Yard Track No.J7	01 61 01	Container Handling.....(open)
01 20 00	MTC and DF Track	01 62 00	Waycar Track
01 21 00	Sand Spur	01 63 00	Rip Working Track No. 3
01 21 01	Sand House.....(sand)	01 64 00	Rip Holding Track No. 4
01 23 00	Middle Rail		
01 24 00	Outbound Track		
01 25 00	Storehouse Track		
01 25 01	Storehouse.....(dock)		
01 25 02	Storehouse.....(fuel)		
01 26 00	Horn Track		
01 26 01	Company Wheel Hoist.....(open)		
01 30 00	ATSF to BN Interchange Track		
01 31 00	BN to ATSF Interchange Track		

Wichita, KS

Station No. 54700

Zone 01



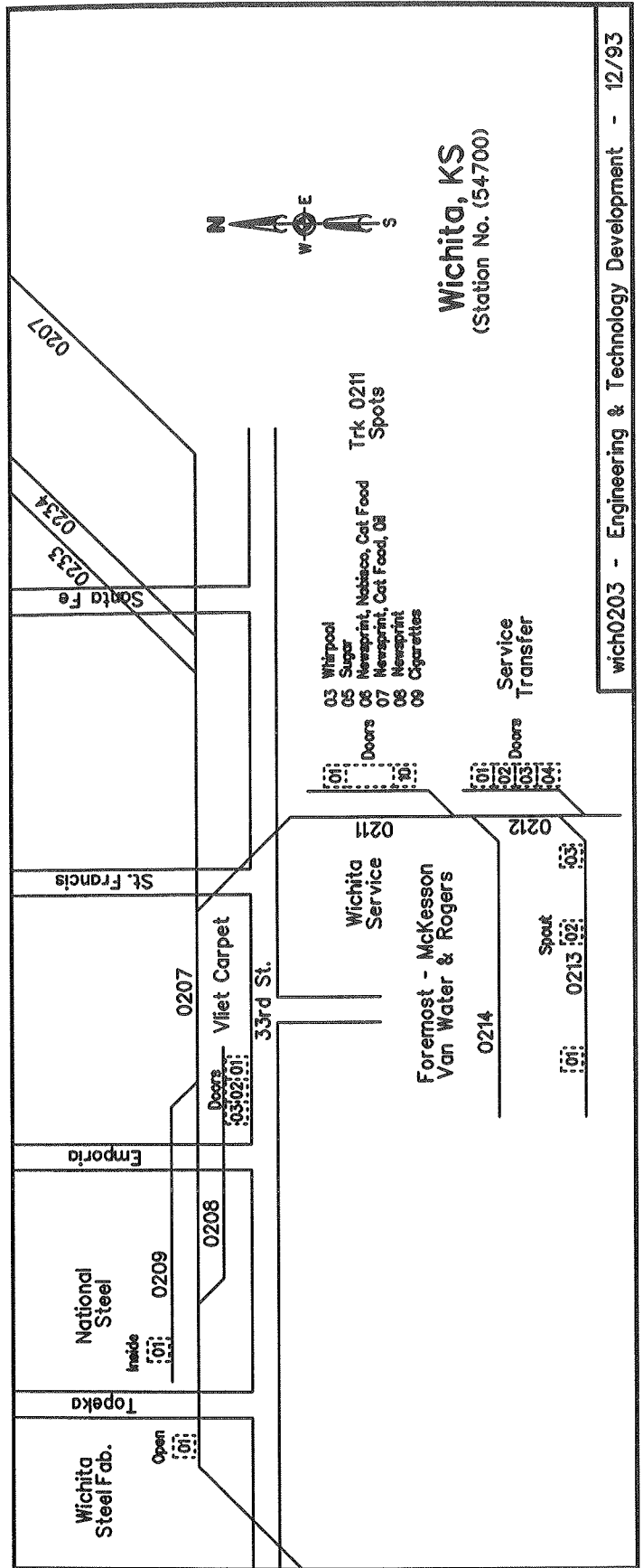
Wichita, S 54700 **Arkansas City Subdivision**

02 07 00	33rd Street Track Lead	02 12 00	Service Transfer Track
02 07 01	Wichita Steel Fabricators (open)	02 12 01	Service Transfer (door)
02 08 00	Vliet Carpet Spur	thru 04	(4 car spot)
thru 03	Vliet Carpet..... (door)	02 13 00	Foremost-McKesson Track
02 09 00	National Steel Track	02 13 01	Foremost-McKesson (inside)
02 09 01	National Steel..... (inside)	02 13 02	Foremost-McKesson (inside)
02 10 00	Lead Track off Track 0207	02 13 03	Foremost-McKesson (open)
02 11 00	Wichita Warehouse Track	02 14 00	Foremost-McKesson (open)
thru 06	Wichita Warehouse (door)	thru 03	Foremost-McKesson (open)
02 11 07	Wichita Warehouse (newsprint, cat food, oil) (door)		
02 11 08	Wichita Warehouse (newsprint)		
02 11 09	Wichita Warehouse (cigarettes)		
02 11 10	Wichita Warehouse (door)		

Wichita, KS

Station No. 54700

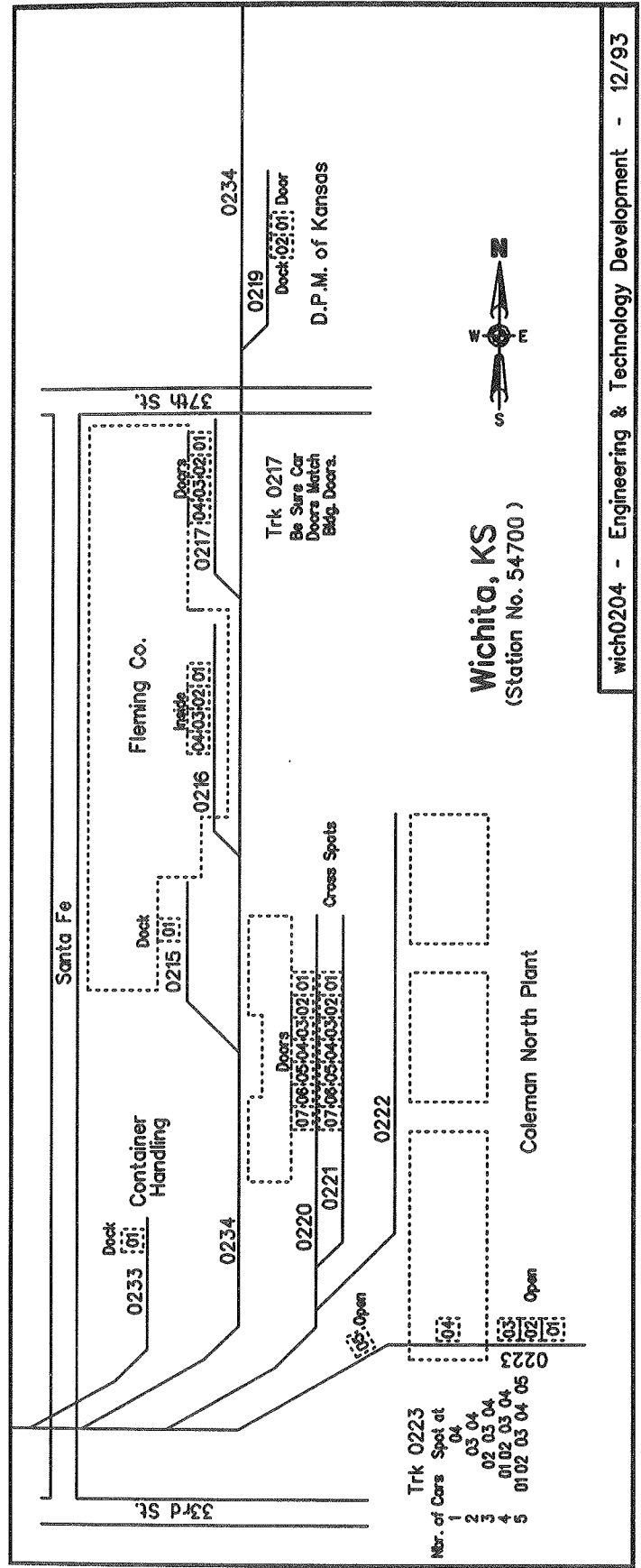
Zone 02



Wichita, KS
(Station No. 154700)

Zone 02 **Wichita, KS 54700** **Arkansas City Subdivision**

02 15 00	Fleming Track	02 20 00	Coleman Track
02 15 01	Fleming.....(dock)	02 20 01	Coleman Co. North Plant
02 16 00	Fleming Track	thru 07	(7 car spot).....(doors)
02 16 01	Fleming	02 21 00	Coleman Track
thru 04	(4 car spot).....(inside dock)	02 21 01	Coleman Co. North Plant
02 17 00	Fleming Track	thru 07	(7 car cross spot).....(doors)
02 17 01	Fleming.....(door)	02 22 00	Coleman Co. North Plant
thru 04	(4 car spot).....(doors)	02 23 00	Coleman Track
02 19 00	(Be sure car doors match building doors)	02 23 01	Coleman Co. North Plant.....(open)
02 19 01	DPM of Kansas Track	02 23 02	Coleman Co. North Plant.....(open)
02 19 02	DPM of Kansas.....(door)	02 23 03	Coleman Co. North Plant.....(open)
	DPM of Kansas.....(door)	02 33 00	Container Handling Track
		02 33 01	Container Handling.....(dock)
		02 34 00	Fleming Lead Track



Wichita, KS

Station No. 54700

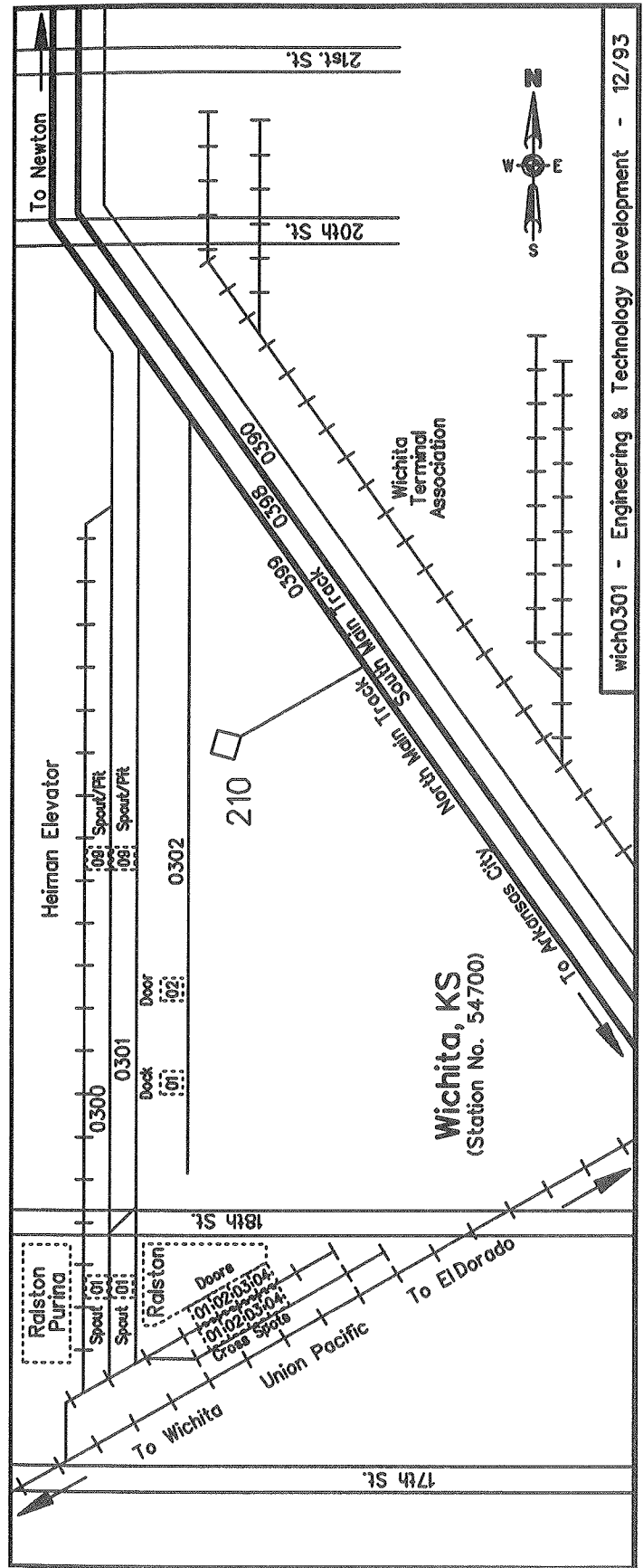
Zone 02

Wichita, KS
(Station No. 54700)



Zone 03 Wichita, KS 54700 Arkansas City Subdivision

- 03 00 00 Ralston Track
- 03 00 01 Ralston Purina..... (spout)
- 03 00 09 Heiman..... (spout-pit)
- 03 01 00 Ralston Track
- 03 01 01 Ralston Purina..... (spout)
- 03 01 09 Heiman..... (spout-pit)
- 03 02 00 Ralston Track
- 03 02 01 Ralston Purina..... (dock)
- 03 02 02 Ralston Purina..... (dock)
- 03 90 00 Independent Track
- 03 98 00 Arkansas City Subdivision South Main Track
- 03 99 00 Arkansas City Subdivision North Main Track



Wichita, KS

Station No. 54700

Zone 03

Wichita, KS 54700 Arkansas City Subdivision

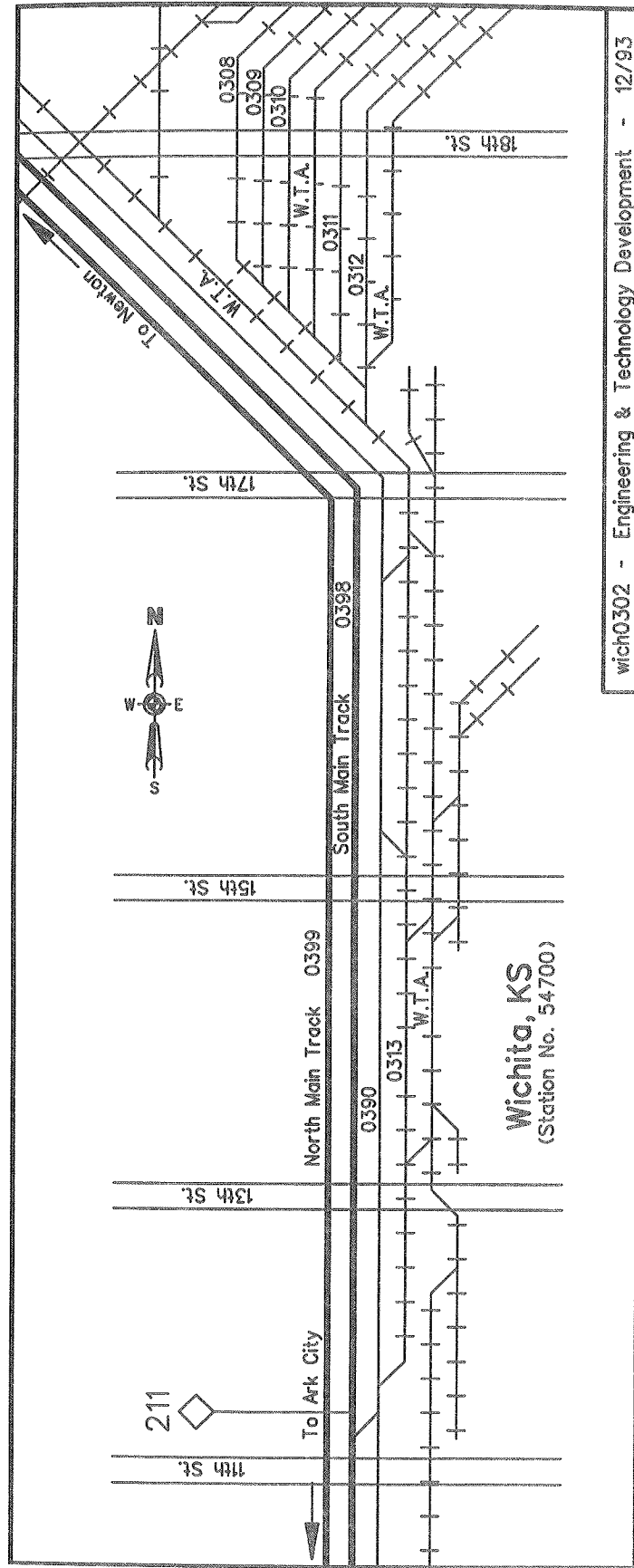
- UP to ATSF Interchange Track
- UP to ATSF Overflow Track
- ATSF to UP Interchange Track
- UP to ATSF Interchange Track
- ATSF to UP Interchange Track
- Wichita Term. Assn.
- 18th St. Interchange Track
- Independent Track
- Arkansas City Subdivision South Main Track
- Arkansas City Subdivision North Main Track

- 03 08 00
- 03 09 00
- 03 10 00
- 03 11 00
- 03 12 00
- 03 13 00
- 03 90 00
- 03 98 00
- 03 99 00

Wichita, KS

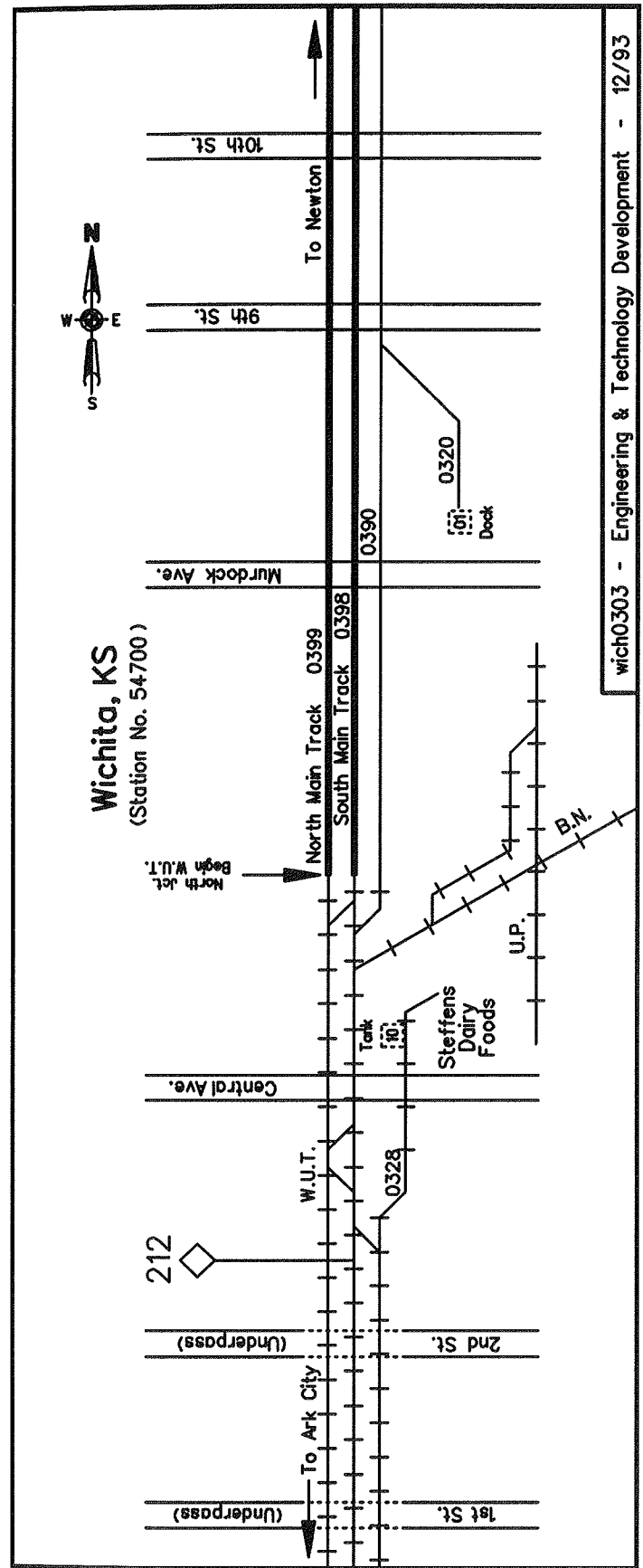
Station No. 54700

Zone 03



Zone 03 Wichita, KS 54700 Arkansas City Subdivision

- 03 20 00 Team Track
- 03 20 01 Murdock..... (dock)
- 03 20 02 Team Track Patrons (end dock)
- 03 28 00 Steffens Track
- 03 28 10 Steffens Dairy Foods..... (tank)
- 03 90 00 Independent Track
- 03 98 00 Arkansas City Subdivision South Main Track
- 03 99 00 Arkansas City Subdivision North Main Track



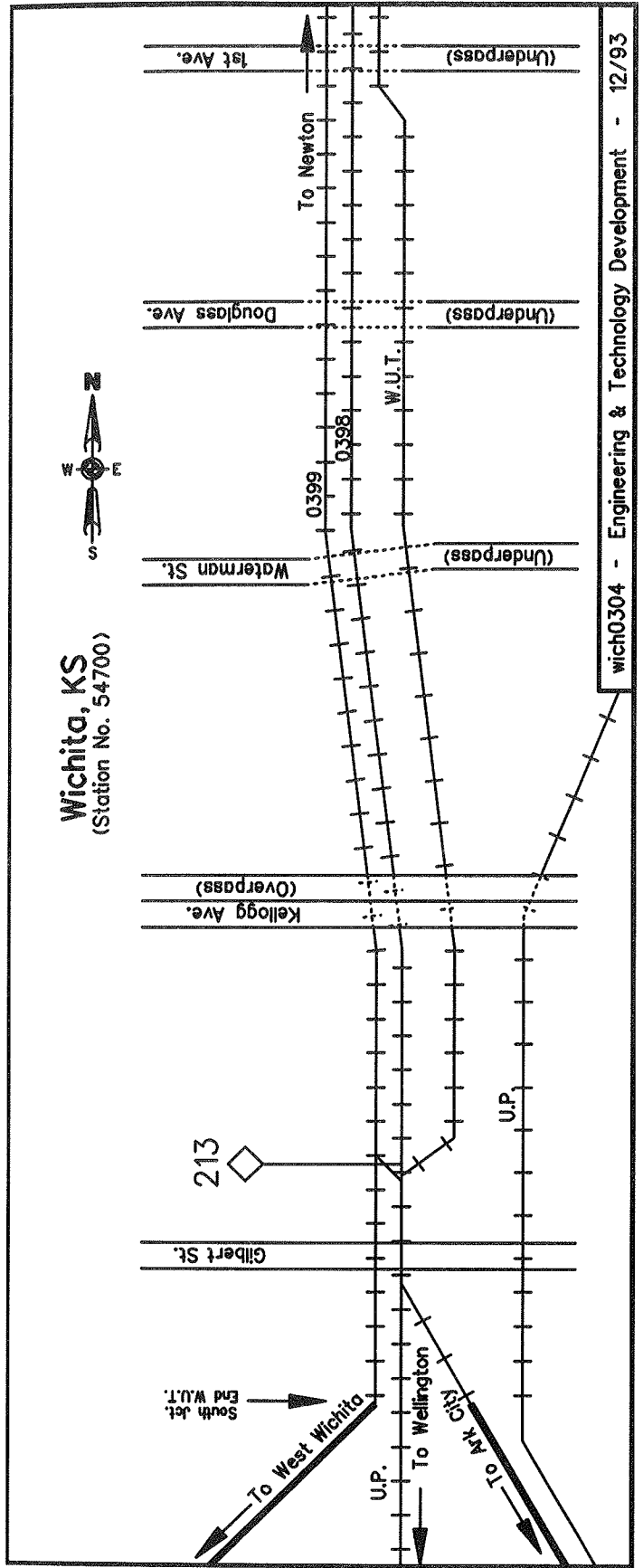
Wichita, KS

Station No. 54700

Zone 03

Zone 03 **Wichita, KS 54700** **Arkansas City Subdivision**

- 03 90 00 Independent Track
- 03 98 00 Arkansas City Subdivision South Main Track
- 03 99 00 Arkansas City Subdivision North Main Track



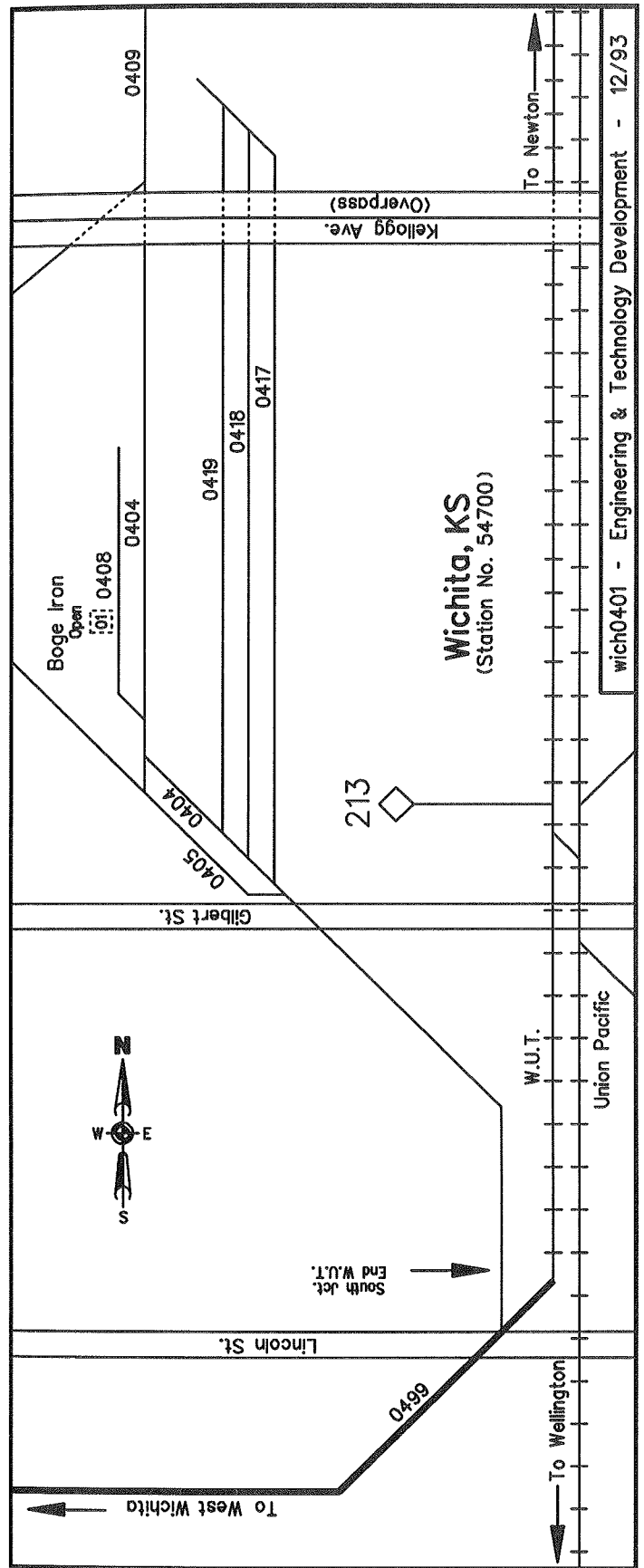
Wichita, KS

Station No. 54700

Zone 03

Zone 04 **Wichita, KS 54700** **Arkansas City Subdivision**

- 04 04 00 Lead Track
- 04 05 00 South Leg of Wye
- 04 08 00 Boge Iron Track
- 04 08 01 Boge Iron.....(open)
- 04 17 00 South Yard Track No. 3
- 04 18 00 South Yard Track No. 2
- 04 19 00 South Yard Track No. 1



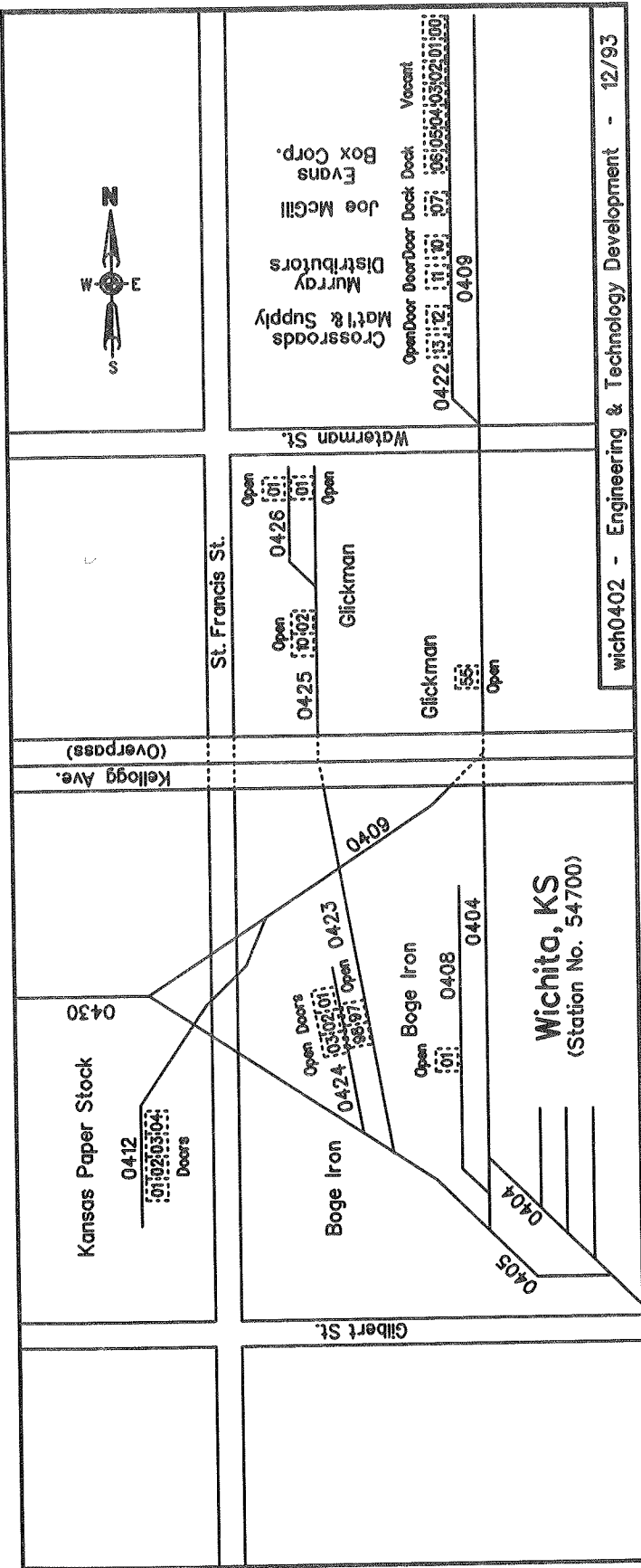
Wichita, KS

Station No. 54700

Zone 04

Zone 04 Wichita, KS 54700 Arkansas City Subdivision

04 04 00	Industry Track Lead	04 23 00	Glickman Track
04 05 00	South Leg of Wye	04 23 90	Glickman(open)
04 09 00	North Leg of Wye	04 23 97	Boge Iron(open)
04 12 00	Kansas Paper Stock Track	04 23 98	Boge Iron(open)
04 12 01	Kansas Paper Stock	04 24 00	Boge Iron Track
thru 04	(4 car spot) (door)	04 24 01	Boge Iron (door)
04 22 00	Evans Box Track	04 24 02	Boge Iron (door)
04 22 01	Evans Box Co.	04 24 03	Boge Iron(open)
thru 06	(6 car spot) (dock))	04 25 00	Glickman Track
04 22 07	Joe McGill..... (dock)	04 25 01	Glickman(open)
04 22 10	Murray Distributing (door)	04 25 02	Glickman(open)
04 22 11	Murray Distributing (door)	04 25 10	Glickman(open)
04 22 12	Crossroads Material & Supply. (door)	04 26 00	Glickman Track
		04 26 02	Glickman(open)



Wichita, KS

Station No. 54700

Zone 04

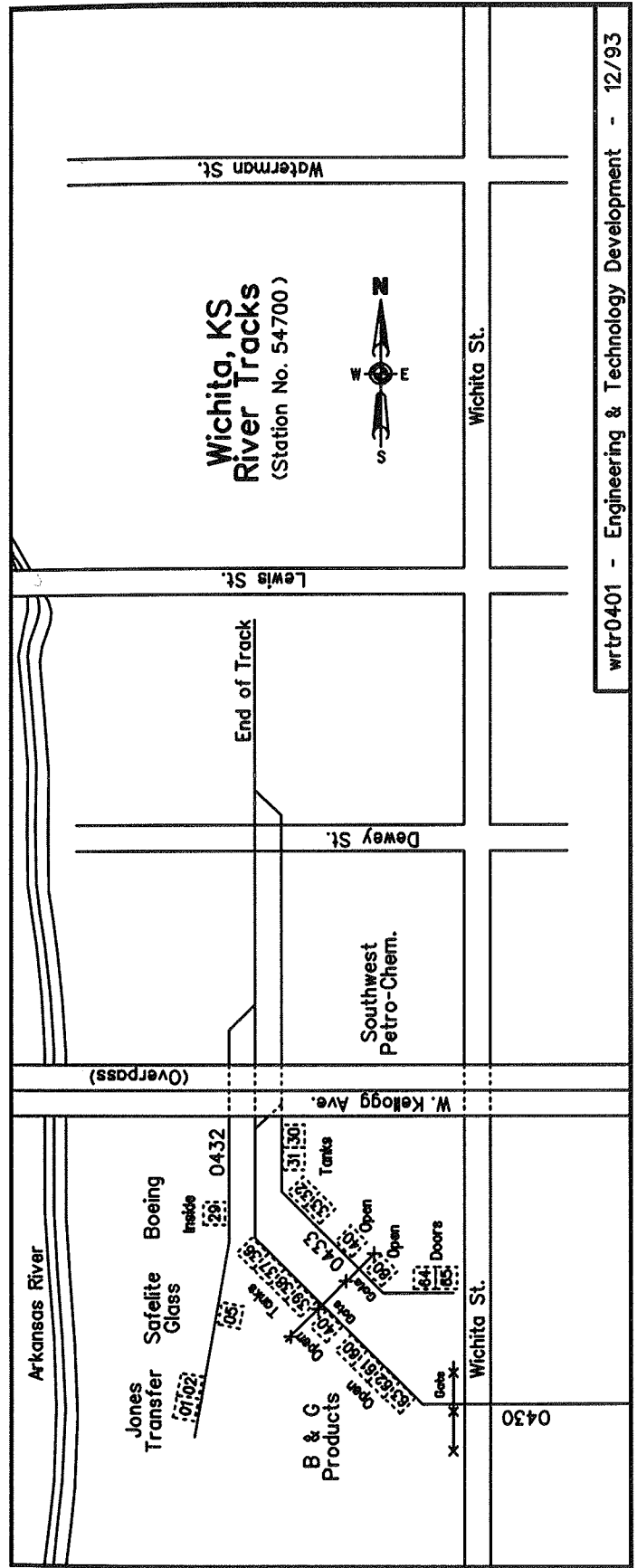
Wichita, KS 54700 Arkansas City Subdivision

04 30 00	B&G Products Track		Boeing Co..... (inside)
04 30 36	B&G Products..... (tank)	04 32 29	Southwest Petro-Chem Track
04 30 37	B&G Products..... (tank)	04 33 00	Southwest Petro-Chem..... (tank)
04 30 38	B&G Products..... (tank)	04 33 30	Southwest Petro-Chem..... (tank)
04 30 39	B&G Products..... (tank)	04 33 31	Southwest Petro-Chem..... (tank)
04 30 40	B&G Products..... (open)	04 33 32	Southwest Petro-Chem..... (tank)
04 30 60	B&G Products..... (open)	04 33 33	Southwest Petro-Chem..... (tank)
04 30 61	B&G Products..... (open)	04 33 40	Southwest Petro-Chem..... (open)
04 30 62	B&G Products..... (open)	04 33 60	Southwest Petro-Chem..... (open)
04 30 63	B&G Products..... (open)	04 33 64	Southwest Petro-Chem..... (door)
04 32 00	Boeing Co. Spur	04 33 65	Southwest Petro-Chem..... (door)
04 32 01	Jones Transfer & Storage..... (door)		
04 32 02	Jones Transfer & Storage..... (door)		
04 32 05	Safelite Glass Co..... (open)		

Wichita, KS

Station No. 54700

Zone 04

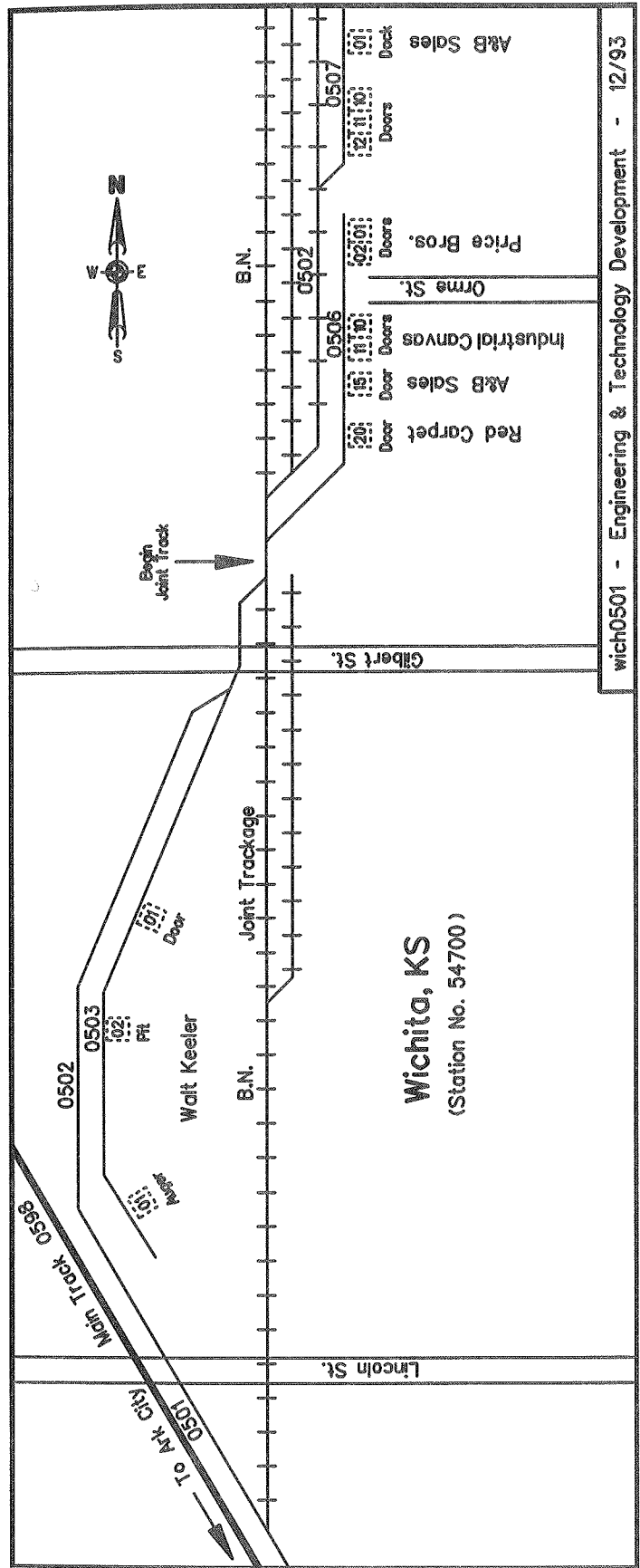


05 01 00	Tail Track	05 07 00	Industry Track
05 02 00	Lead Track	05 07 01	A&B Sales (dock)
05 03 00	Walt Keeler Co. Track	05 07 10	Warehouse (vacant) (door)
05 03 01	Walt Keeler Co. (auger)	05 07 11	Warehouse (vacant) (door)
05 05 00	Walt Keeler Co. Track	05 07 12	Warehouse (vacant) (door)
05 05 01	Walt Keeler Co. (door)		
05 05 02	Walt Keeler Co. (pit)		
05 06 00	Price Brothers Track		
05 06 01	Price Brothers..... (door)		
05 06 02	Price Brothers..... (door)		
05 06 10	Industrial Canvas..... (door)		
05 06 11	Industrial Canvas..... (door)		
05 06 15	A&B Sales (door)		
05 06 20	Red Carpet..... (door)		

Wichita, KS

Station No. 54700

Zone 05



Wichita, KS
(Station No. 54700)

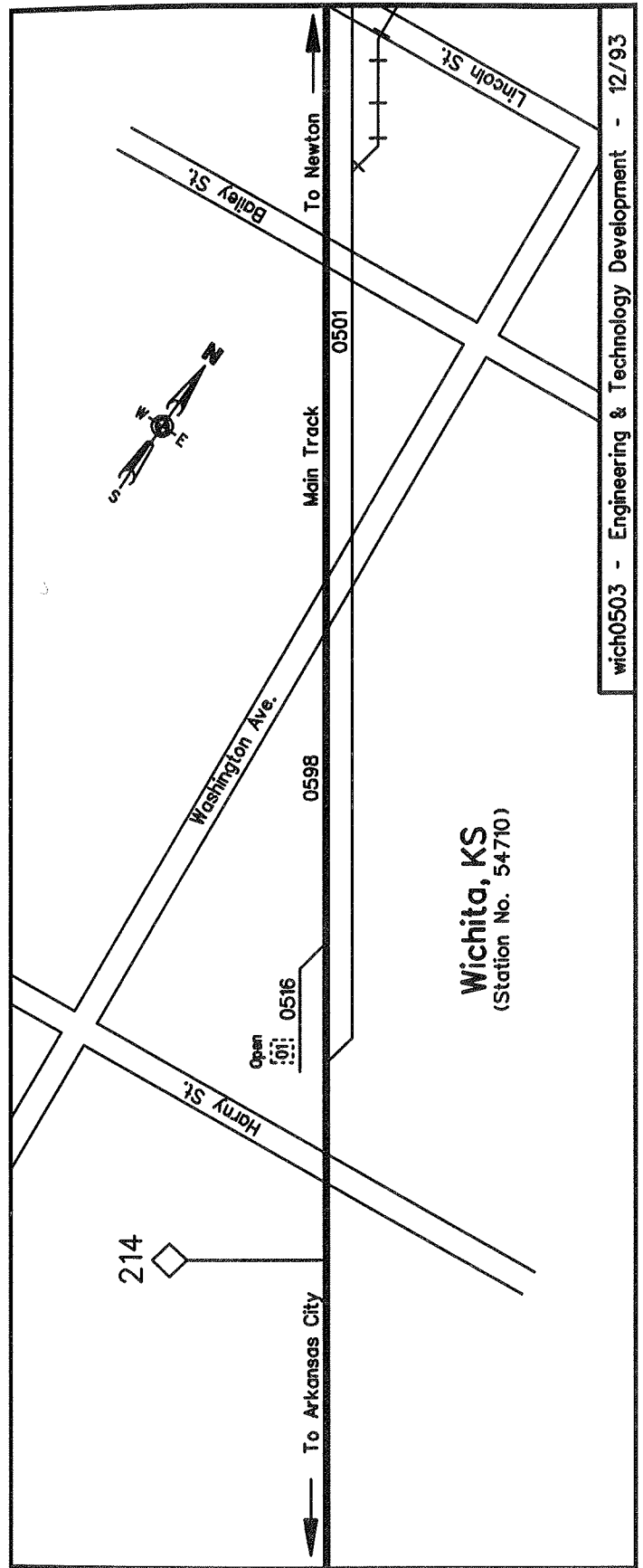
Zone 05 Wichita, KS 54700 Arkansas City Subdivision

- 05 01 00 Tail Track
- 05 16 00 Harry Street Team Track
- 05 16 01 Team Track Patrons(open)
- 05 98 00 Arkansas City Subdivision Main Track

Wichita, KS

Station No. 54700

Zone 05



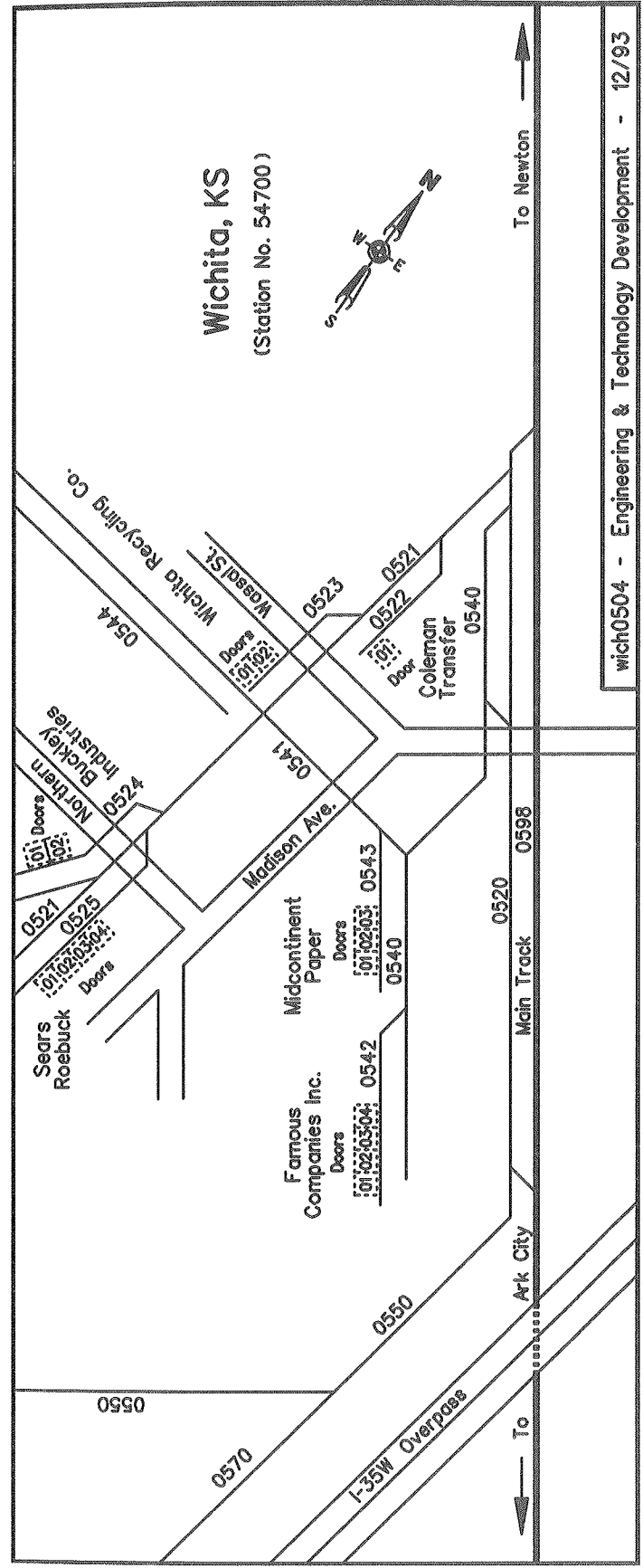
Zone 05 **Wichita, KS 54700** **Arkansas City Subdivision**

05 20 00	Long Runaround Track	05 41 00	Lead Track
05 21 00	Team Track	05 42 00	Famous Companies Track
05 22 00	Coleman Transfer Track	05 42 01	Famous Companies Inc.
05 22 01	Coleman Transfer..... (door)	thru 04	(4 car spot)(doors)
05 23 00	Industry Track	05 43 00	Mid Continent Paper Track
05 23 01	Wichita Recycling Co. (door)	05 43 01	Mid Continent Paper Co..... (door)
05 23 02	Wichita Recycling Co..... (door)	05 43 02	Mid Continent Paper Co..... (door)
05 24 00	Buckley Industries Track	05 43 03	Mid Continent Paper Co..... (door)
05 24 01	Buckley Industries (door)	05 98 00	Arkansas City Subdivision Main Track
05 24 02	Buckley Industries (door)		
05 25 00	Sears Roebuck & Co. Track		
05 25 01	Sears Roebuck & Co.		
thru 04	(4 car spot)(doors)		
05 40 00	Runaround Track		

Wichita, KS

Station No. 54700

Zone 05



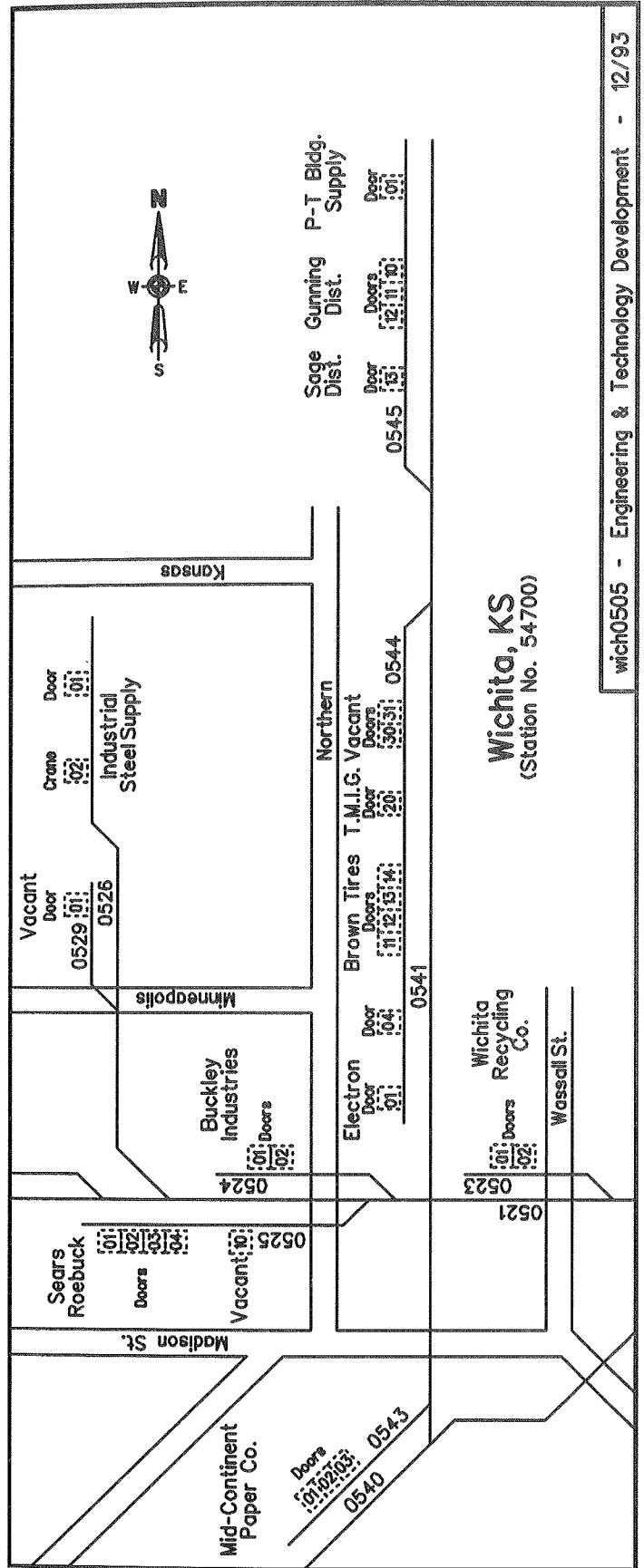
Wichita, KS 54700 Arkansas City Subdivision

05 21 00	Team Track	05 41 00	Lead Track	05 45 10	Gunning Dist. (door)
05 23 00	Mid Continent Paper Spur	05 43 00	Mid Continent Paper Track	05 45 11	Gunning Dist. (door)
05 23 01	Mid Continent (door)	05 43 01	Mid Continent (door)	05 45 12	Gunning Dist. (door)
05 23 02	Mid Continent (door)	05 43 02	Mid Continent (door)	05 45 13	Sage Distributing (door)
05 24 00	Buckley Industries Track	05 43 03	Mid Continent (door)		
05 24 01	Buckley Industries	05 44 00	Electron Track		
05 24 02	Buckley Industries	05 44 01	Electron (door)		
05 25 00	Sears Track	05 44 04	Warehouse (vacant)		
05 25 01	Sears Roebuck & Co.	05 44 11	Bob Brown Tires		
thru 04	(4 car spot) (door)	thru 14	(4 car spot) (doors)		
05 26 00	Industrial Steel Track	05 44 20	TMI Co. (door)		
05 26 01	Industrial Steel (door)	05 44 30	Midwest Distributors (door)		
05 26 02	Industrial Steel (crane)	05 44 31	Midwest Distributors (door)		
05 29 00	Industry Track (vacant)	05 45 00	PT Building Supply Track		
05 40 00	Runaround Track	05 45 01	PT Building Supply (door)		

Wichita, KS

Station No. 54700

Zone 05



Zone 05

Wichita, KS 54700

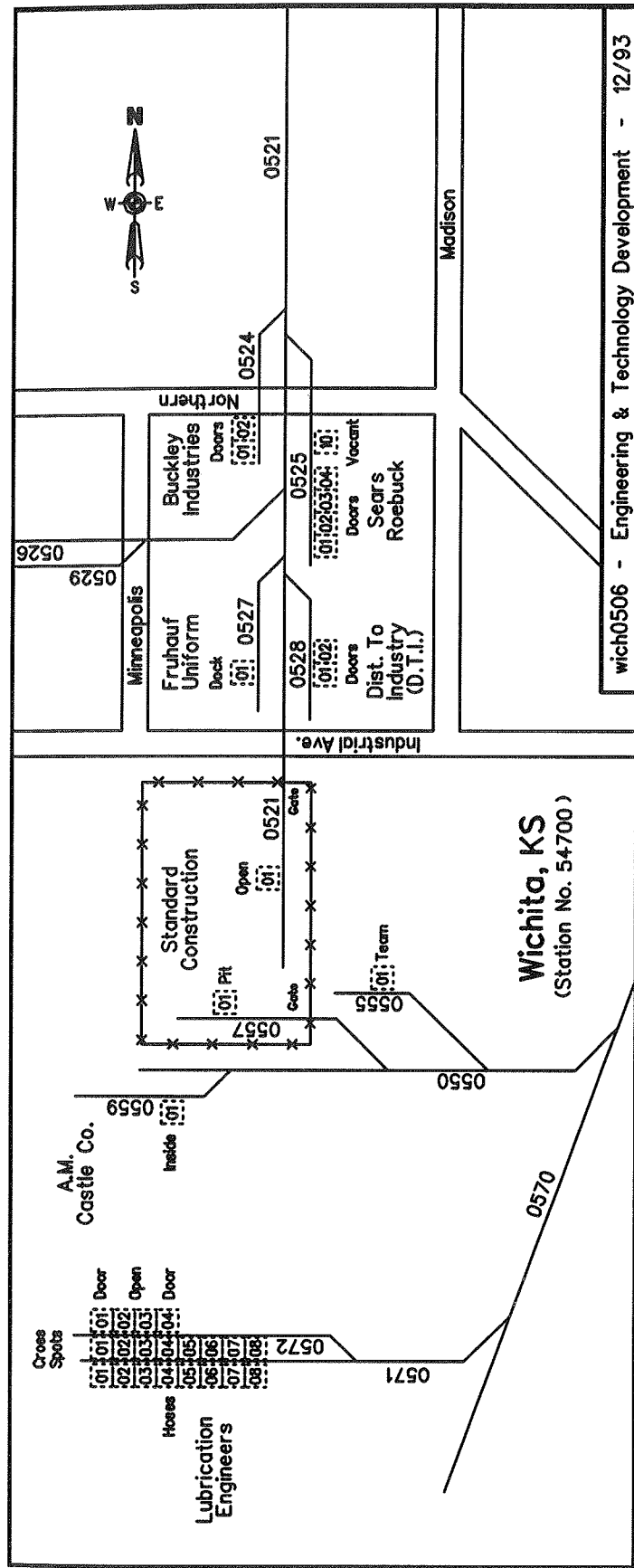
Arkansas City Subdivision

05 21 00	Team Track	05 55 00	Industry Street Team Track
05 21 01	Stannard Construction.....(open)	05 55 01	Team Track Patrons(open)
05 24 00	Buckley Industries Track	05 57 00	Stannard Construction Co. Track
05 24 01	Buckley Industries(door)	05 57 01	Stannard Construction.....(pit)
05 24 02	Buckley Industries(door)	05 59 00	A.M. Castle Spur
05 25 00	Sears Roebuck & Co. Track.....	05 59 01	A.M. Castle Co.(inside)
05 25 01	Sears Roebuck & Co.....(door)	05 70 00	Lead Track and Spur
thru 04	(4 car spot)	05 71 00	Lubrication Engineers Track
05 27 00	Fruhauf Uniform Track	05 71 01	Lubrication Engineers.....(hose)
05 27 01	Fruhauf Uniform(dock)	thru 08	(8 car spot w/crossover to 0571)
05 28 00	Distributors to Industry Track	05 72 00	Lubrication Engineers Track
05 28 01	DTI.....(door)	05 72 01	Lubrication Engineers.....(door)
05 28 02	DTI.....(door)	05 02	Lubrication Engineers.....(open)
05 50 00	Lead Track	05 72 04	Lubrication Engineers.....(door)

Wichita, KS

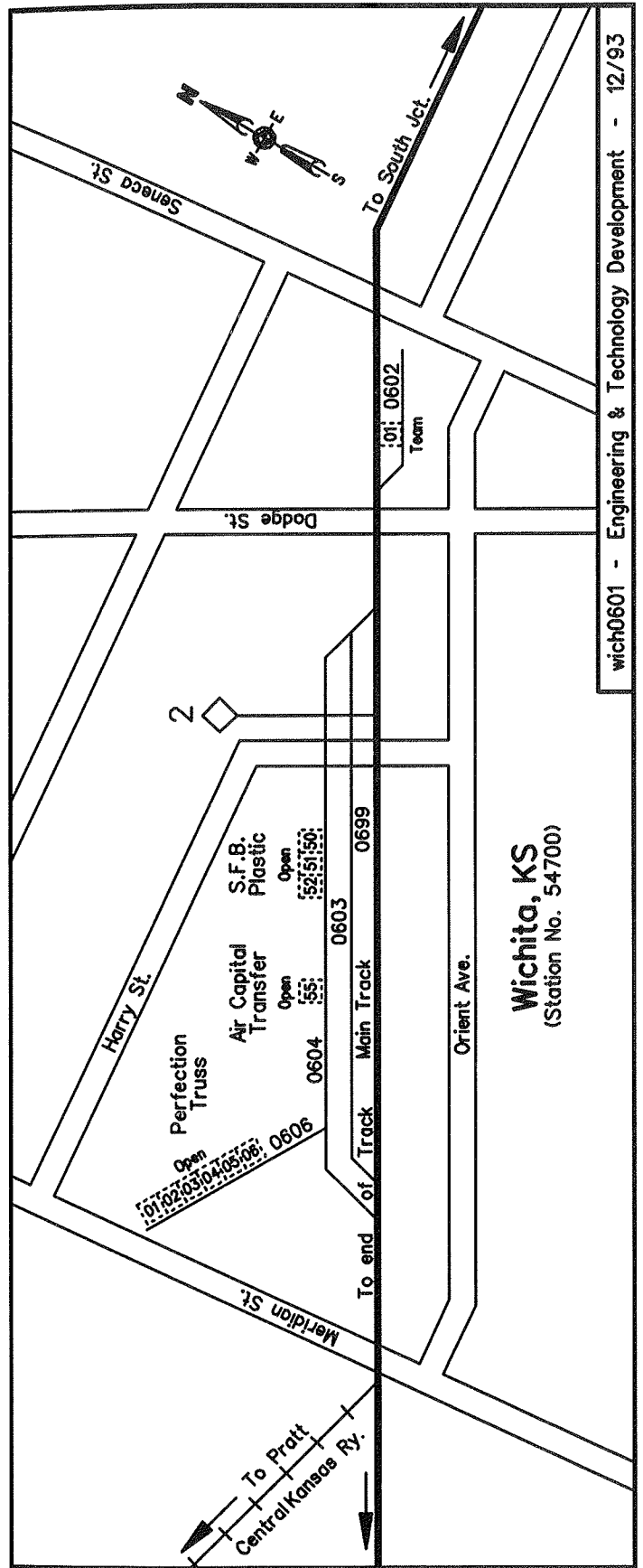
Station No. 54700

Zone 05



Zone 06 Wichita, KS 54700 Arkansas City Subdivision

06 02 00	Seneca Street Team Track	06 06 06	Perfection Truss(open)
06 02 01	Team Track Patrons	06 99 00	Arkansas City Subdivision Main Track	
06 03 00	Yard Track			
06 04 00	SFB Plastic Track			
06 04 50	SFB Plastic		(open)
06 04 51	SFB Plastic		(open)
06 04 52	SFB Plastic		(open)
06 04 55	Air Capitol Transfer		(open)
06 06 00	Perfection Truss Track			
06 06 01	Perfection Truss		(open)
06 06 02	Perfection Truss		(open)
06 06 03	Perfection Truss		(open)
06 06 04	Perfection Truss		(open)
06 06 05	Perfection Truss		(open)



Wichita, KS

Station No. 54700

Zone 06

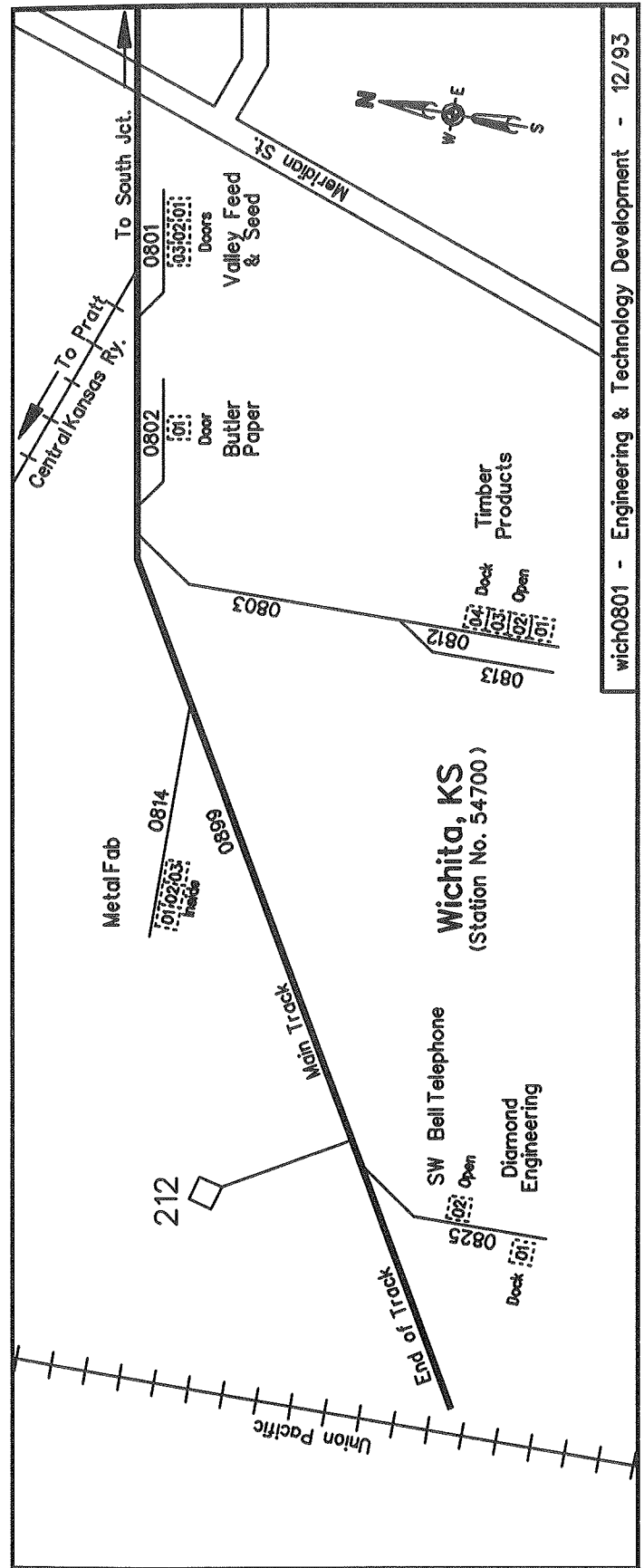
Zone 08 **Wichita, KS 54700** **Arkansas City Subdivision**

08 01 00	Valley Feed Seed Track		08 14 01	Metal Fabricators..... (inside)
08 01 01	Valley Feed Seed (door)		08 14 02	Metal Fabricators..... (inside)
08 01 02	Valley Feed Seed (door)		08 14 03	Metal Fabricators..... (inside)
08 01 03	Valley Feed Seed (door)		08 25 00	Diamond Engineering Track
08 02 00	Butler Paper Track		08 25 01	Diamond Engineering..... (dock)
08 02 01	Butler Paper		08 25 02	Southwestern Bell Telephone.. (open)
08 03 00	Lead Track		08 99 00	Arkansas City Subdivision Main Track
08 12 00	Timber Products Track			
08 12 01	Timber Products (open)			
08 12 02	Timber Products (open)			
08 12 03	Timber Products (open)			
08 12 04	Timber Products (dock)			
08 13 00	Timber Products Track			
08 14 00	Metal Fabricators Track			

Wichita, KS

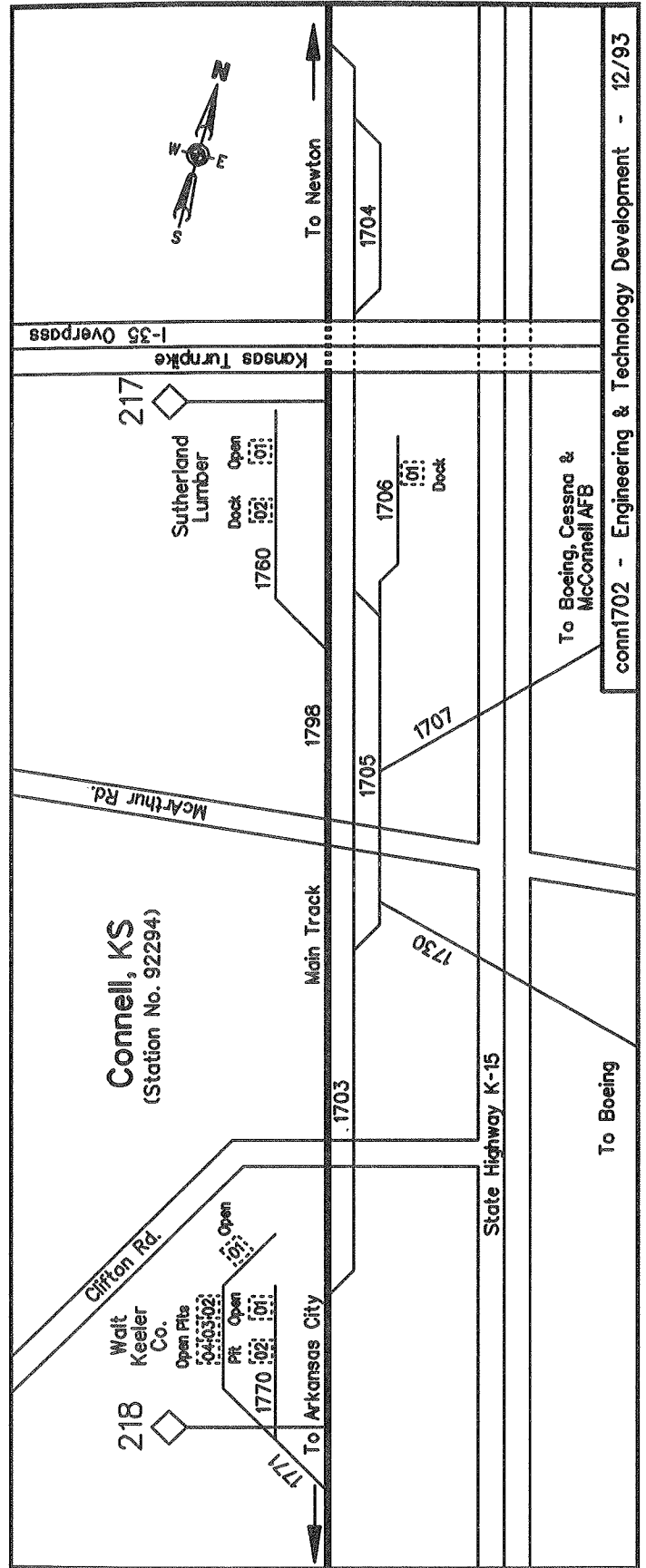
Station No. 54700

Zone 08



Zone 17 Connell, KS 92294 Arkansas City Subdivision

17 03 00	Passing Track	17 71 00	Walt Keeler Co. Track
17 04 00	Team Track	17 71 01	Walt Keeler Co.(open)
17 05 00	Runaround Track	17 71 02	Walt Keeler Co.(pit)
17 06 00	Team Track (Boeing)	17 71 03	Walt Keeler Co.(pit)
17 60 00	Sutherland Spur	17 71 04	Walt Keeler Co.(open)
17 60 01	Sutherland Lumber Co.(open)	17 98 00	Arkansas City Subdivision Main Track
17 60 02	Sutherland Lumber Co.(dock)		
17 70 00	Walt Keeler Co. Track		
17 70 01	Walt Keeler Co.(open)		
17 70 02	Walt Keeler Co.(pit)		



Connell, KS

Station No. 92294

Zone 17

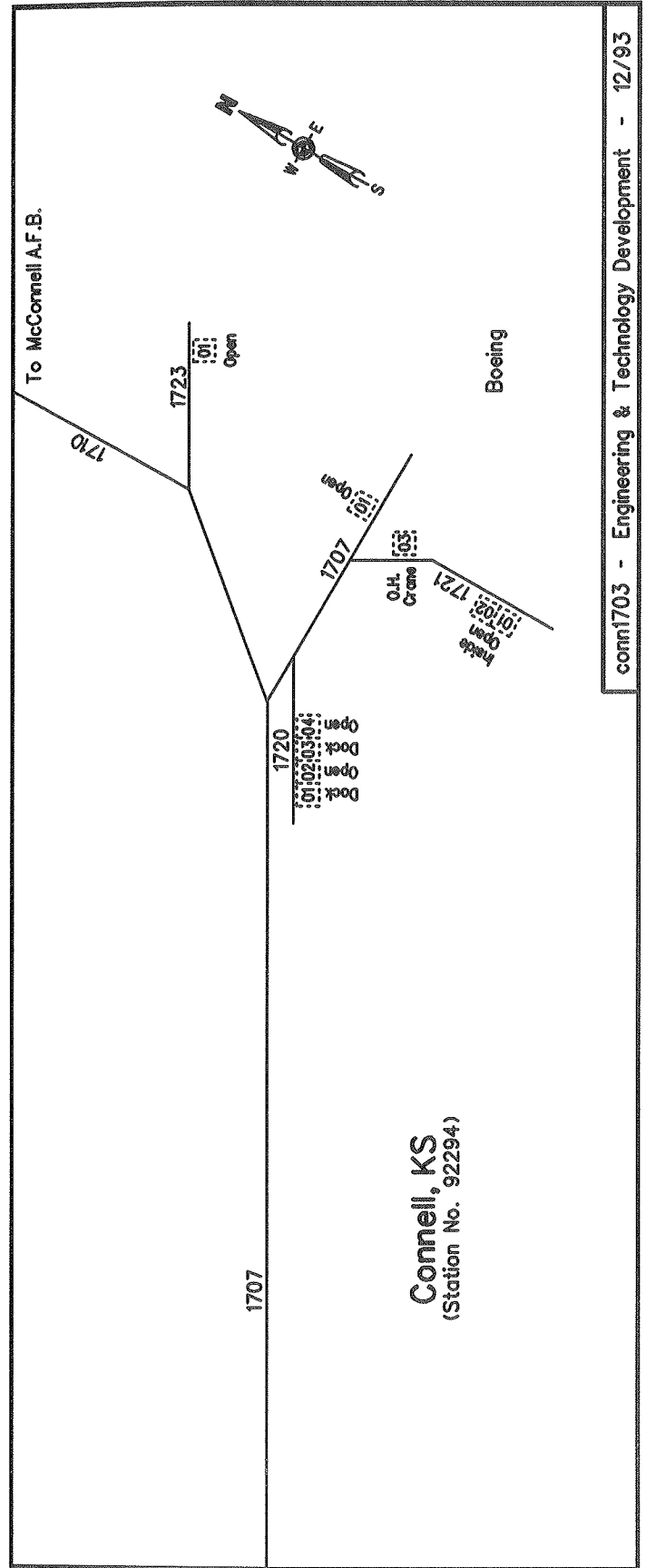
Zone 17 Connell, KS 92294 Arkansas City Subdivision

17 07 00	Boeing North Lead Track	17 20 00	Boeing New Track
17 07 01	Boeing.....(open)	17 20 01	Boeing.....(dock)
17 08 00	Cessna South Track	17 20 02	Boeing.....(open)
17 08 01	Cessna.....(door)	17 20 03	Boeing.....(dock)
17 08 02	Cessna.....(door)	17 20 04	Boeing.....(open)
17 08 03	Cessna.....(open)	17 21 00	Boeing Track
17 09 00	Boeing Track	17 21 01	Boeing.....(inside open)
17 09 01	Boeing.....(tank)	17 21 02	Boeing.....(inside open)
17 09 02	Boeing.....(tank)	17 21 03	Boeing.....(crane)
17 09 03	Boeing.....(tank)	17 22 00	Boeing Track
17 10 00	McConnell AFB Lead	17 22 01	Boeing.....(open)
		17 23 00	Boeing Track
		17 23 01	Boeing.....(open)

Connell, KS

Station No. 92294

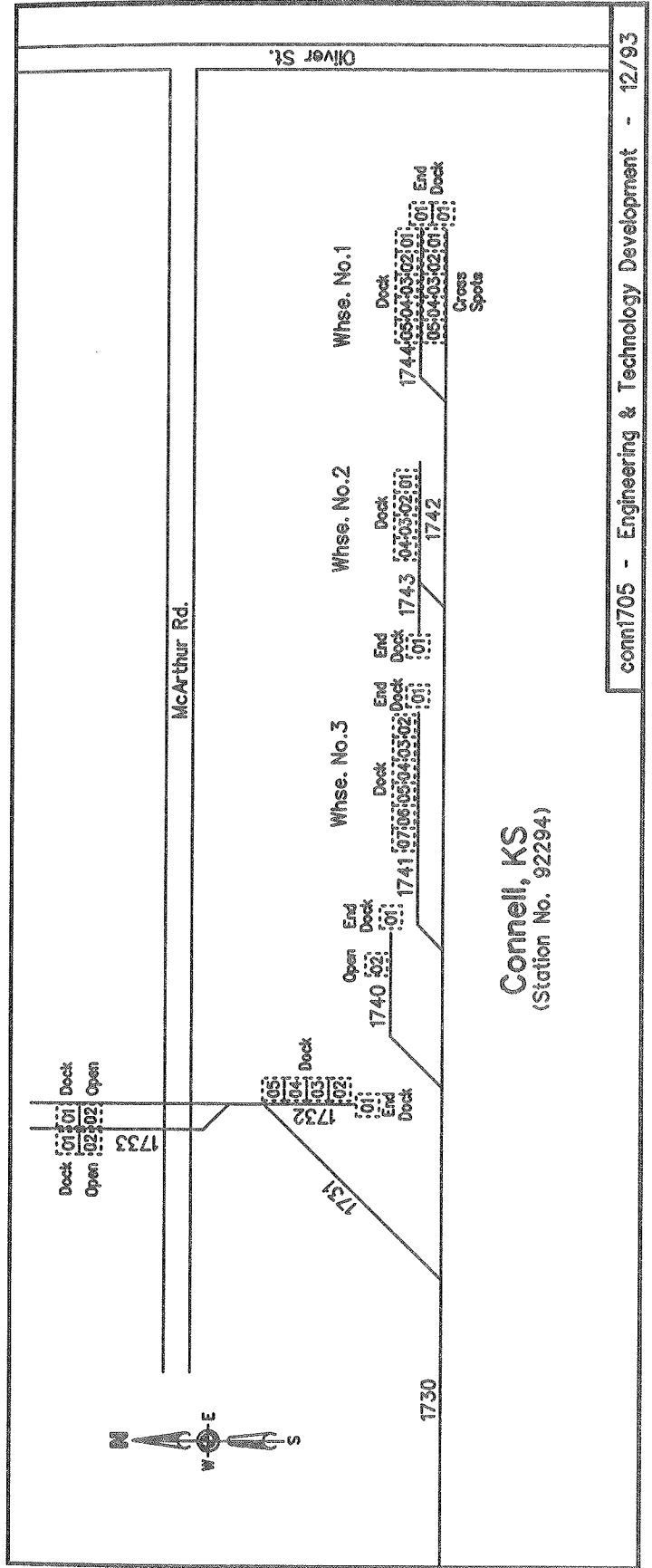
Zone 17



Connell, KS
(Station No. 92294)

Zone 17 Connell, KS 92294 Arkansas City Subdivision

17 30 00	Boeing South Lead Track	17 40 01	Boeing(end dock)
17 30 01	Boeing	17 40 02	Boeing(open)
17 30 02	Boeing	17 41 00	Boeing Warehouse No. 3	Track
thru 05	(5 car spot)	17 41 01	Boeing Warehouse No. 3	
17 31 00	Boeing Track	thru 07	(7 car spot)(dock)
17 31 01	Boeing	17 42 00	Boeing Warehouse No. 2	Track
17 31 02	Boeing	17 42 01	Boeing Warehouse No. 2)	
17 32 00	Boeing Track	thru 04	(4 car spot)(dock)
17 32 01	Boeing	17 43 00	Boeing Track	
thru 05	(5 car spot)	17 43 01	Boeing(end dock)
17 33 00	Boeing Track	17 44 00	Boeing Warehouse No. 1	Track
17 33 01	Boeing	17 44 01	Boeing Warehouse No. 1	
17 33 02	Boeing	thru 05	(5 car spot)(dock)
17 40 00	Boeing Track			



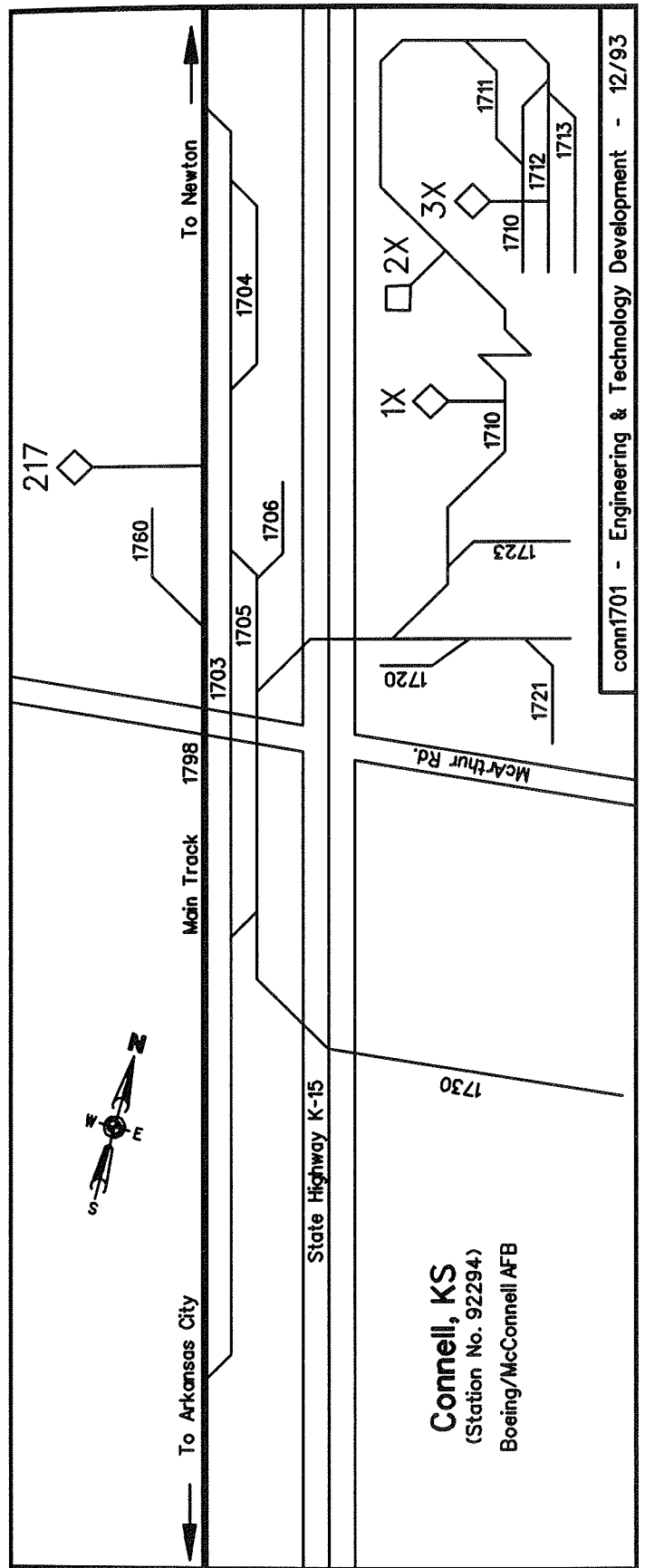
Connell, KS

Station No. 92294

Zone 17

Zone 17 Connell, KS 92294 Arkansas City Subdivision

- 17 03 00 Industry Track
- 17 04 00 Team Track
- 17 04 01 Team Track Patrons (open)
- 17 05 00 Runaround Track
- 17 06 00 Team Track (Boeing)
- 17 06 01 Team Track Patrons (dock)
- 17 60 00 Sutherland Lumber
- 17 98 00 Arkansas City Subdivision Main Track



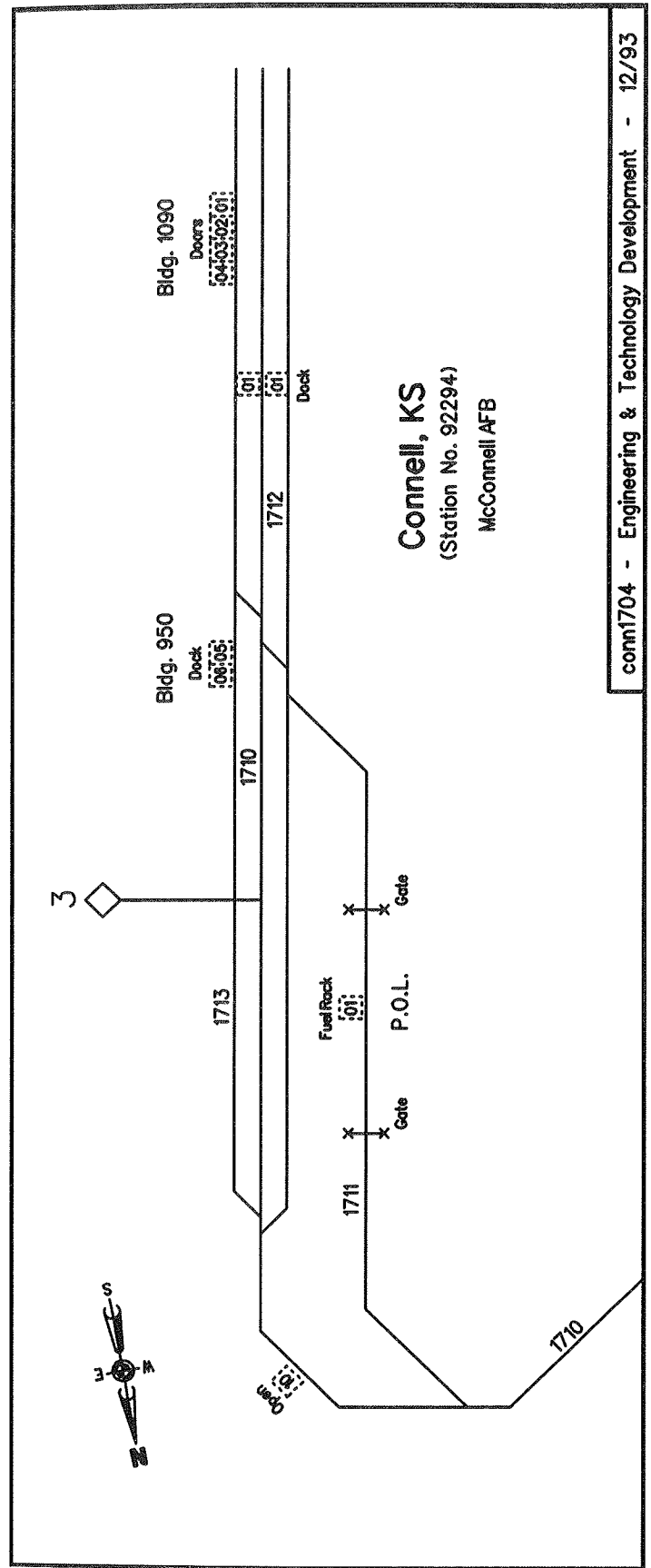
Connell, KS

Station No. 92294

Zone 17

Zone 17 Connell, KS 92294 Arkansas City Subdivision

- 17 10 00 McConnell AFB Lead
- 17 10 01 McConnell AFB (dock)
- 17 10 10 McConnell AFB(open)
- 17 11 00 McConnell AFB P.O.L. Track
- 17 11 01 McConnell AFB(rack)
- 17 12 00 McConnell AFB Track
- 17 12 01 McConnell AFB (dock)
- 17 13 00 McConnell AFB Track
- 17 13 01 Building 1090)
- thru 04 (4 car spot)..... (door)
- 17 13 05 Building 950..... (dock)
- 17 13 06 Building 950..... (dock)




Connell, KS

Station No. 92294

Zone 17

Zone 23 Derby, KS 54640 Arkansas City Subdivision

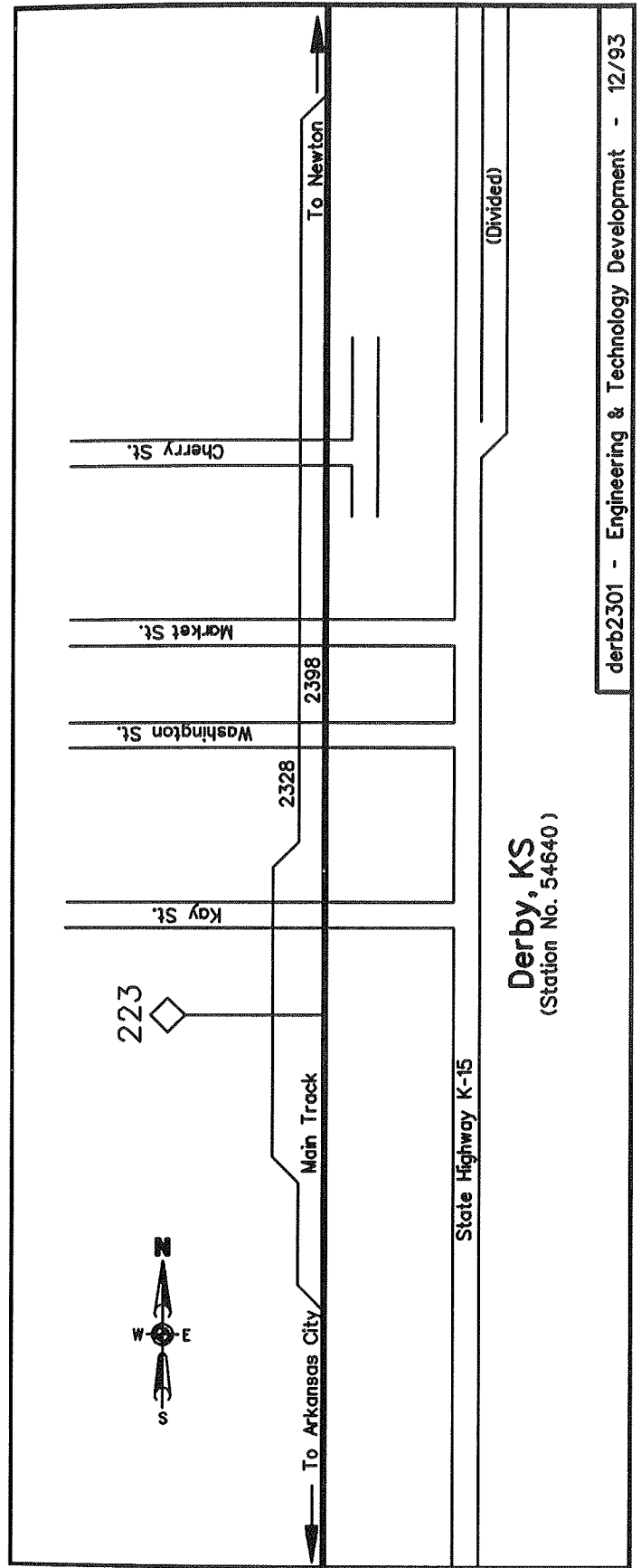
23 28 00 Derby Siding (6872 ft.)
23 98 00 Arkansas City Subdivision Main Track



Derby, KS

Station No. 54640

Zone 23



Arkansas City Subdivision

Udall, KS 54660

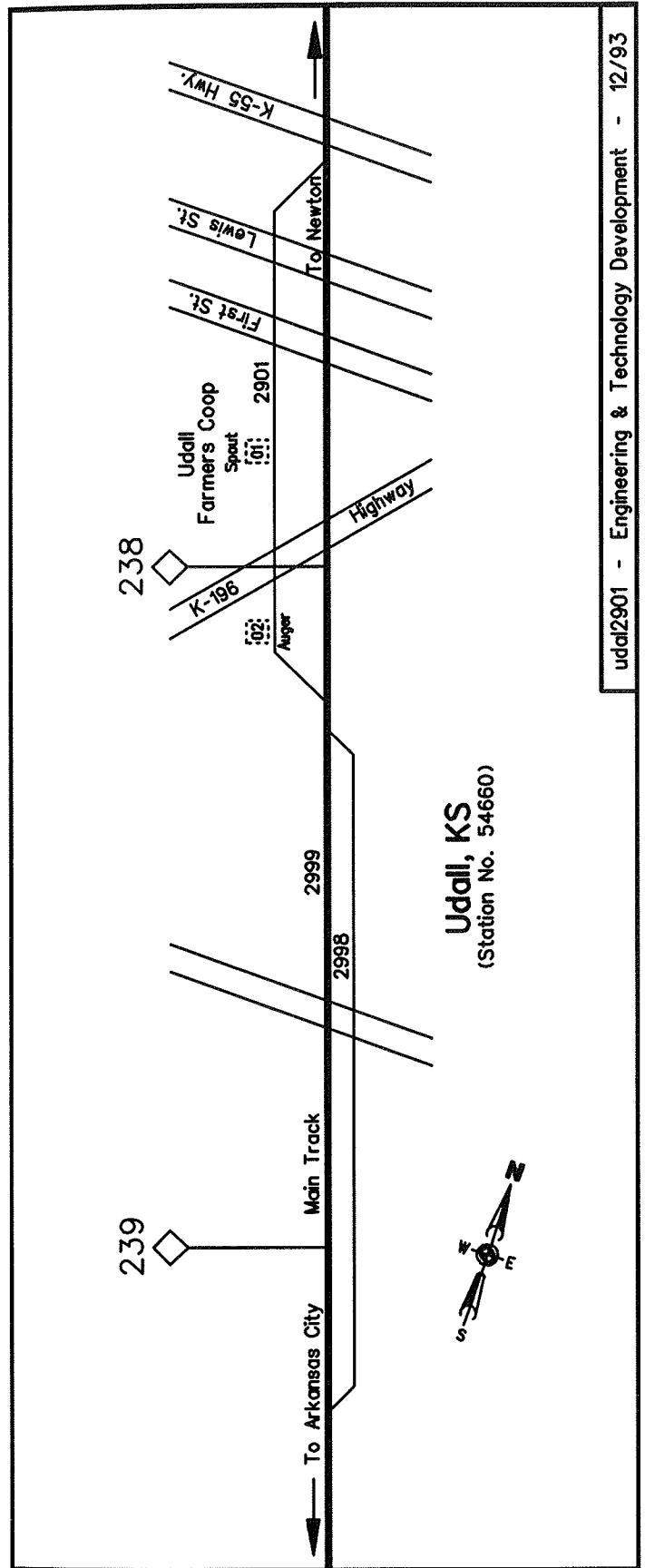
Zone 29

- 29 01 00 Elevator Track
- 29 01 01 Farmers Coop(spout)
- 29 01 02 Farmers Coop (auger)
- 29 98 00 Udall Siding (6156 ft.)
- 29 99 00 Arkansas City Subdivision Main Track

Udall, KS

Station No. 54660

Zone 29

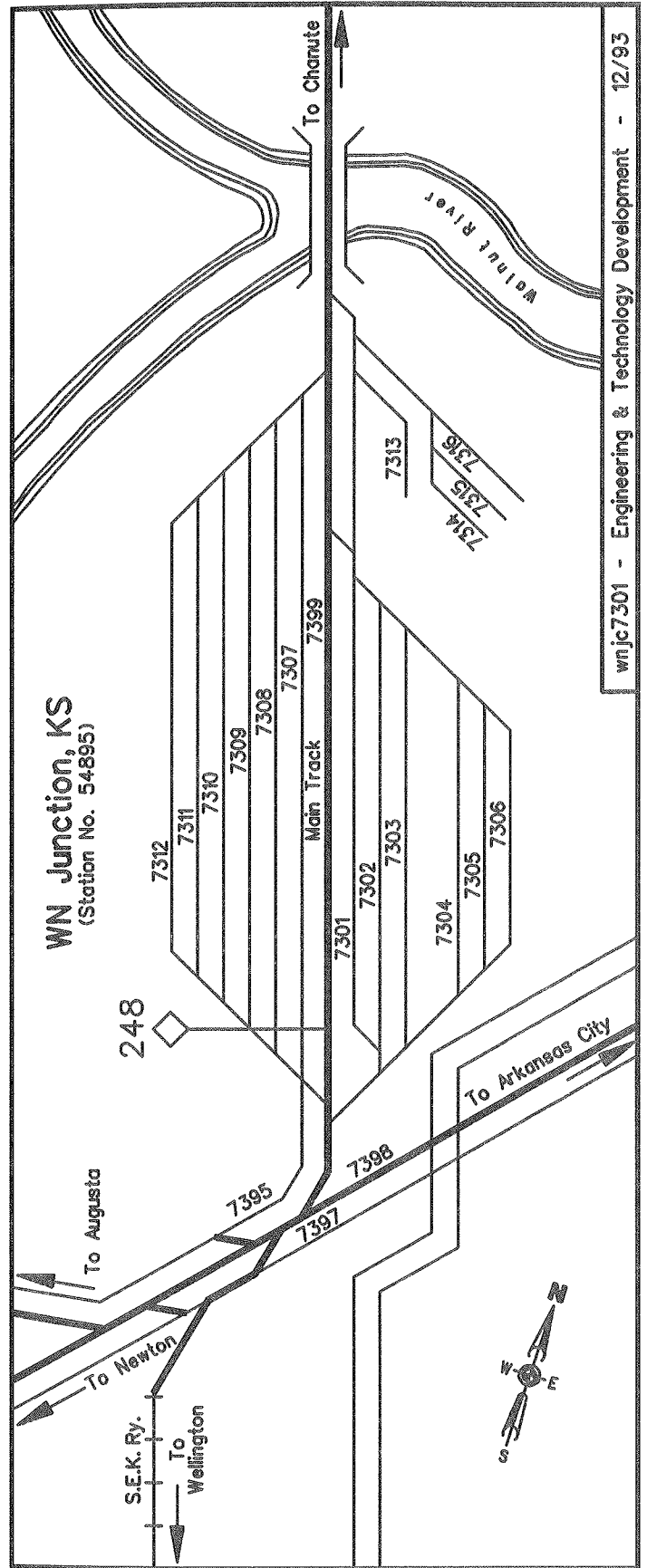


WN Junction, KS 54895 Arkansas City Subdivision

73 15 00 Middle Roundhouse Track
 73 16 00 South Roundhouse Track
 73 95 00 Douglass Subdivision Siding
 73 97 00 WN Junction Siding
 73 98 00 Arkansas City Subdivision Main Track
 73 99 00 Old Main Track Wellington-Chanute

Yard Track
 Yard Track
 Yard Track
 Yard Track
 Yard Track
 Yard Track
 Yard Track
 Yard Track
 Yard Track
 Yard Track
 Rip Track
 North Roundhouse Track

Zone 73
 73 01 00
 73 02 00
 73 03 00
 73 04 00
 73 05 00
 73 06 00
 73 07 00
 73 08 00
 73 09 00
 73 10 00
 73 11 00
 73 12 00
 73 13 00
 73 14 00



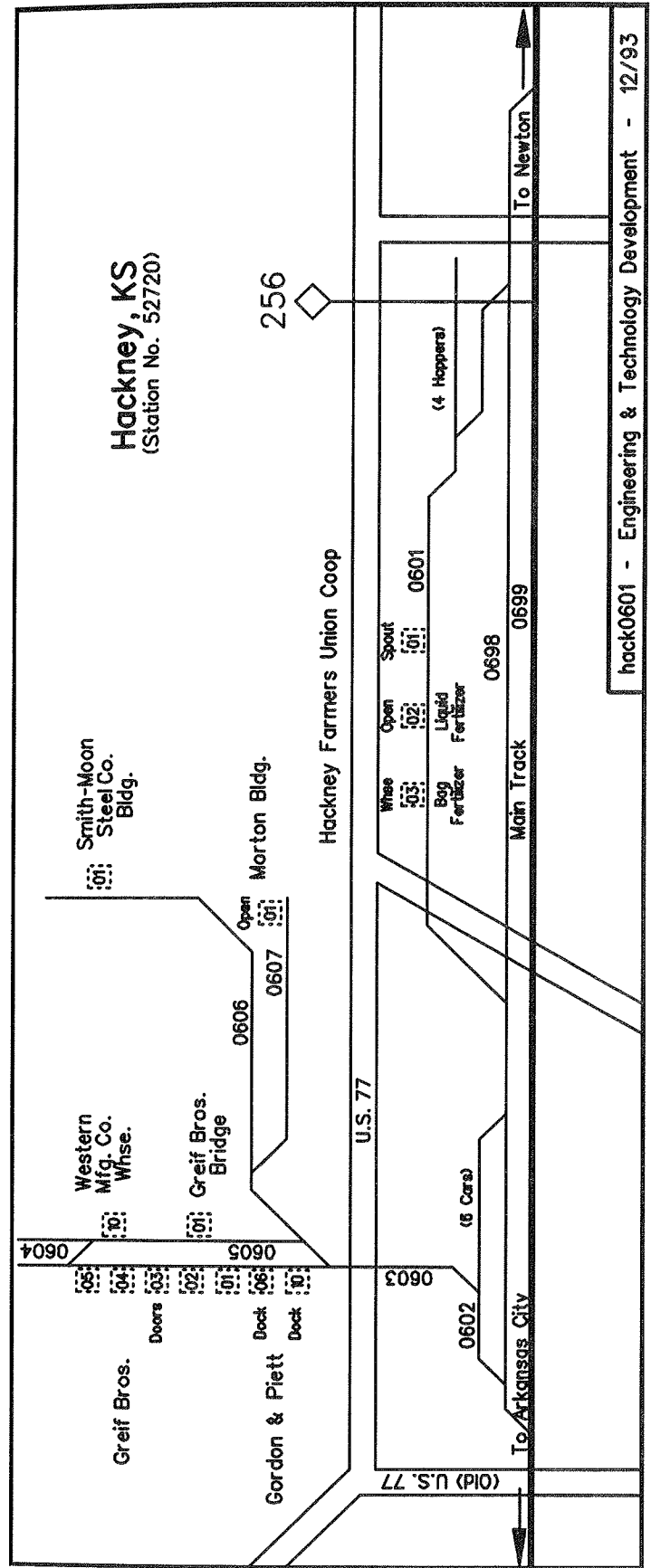
WN Junction, KS

Station No. 54895

Zone 73

Zone 06 Hackney, KS 52720 Arkansas City Subdivision

06 01 00	Elevator Track	06 05 00	North Track
06 01 01	Hackney Farmers Union..... (spout)	06 05 01	Greif Brothers
06 01 02	Liquid Fertilizer)..... (open)	06 05 10	Western Mfg. Co. Whse. (door)
06 01 03	Bagged Fertilizer)..... (door)	06 06 00	Smith-Moon Lead
06 02 00	Runaround Track	06 07 01	Smith-Moon Steel Co. (open)
thru 06	(6 Car Spot)	06 07 00	Short Spur
06 03 00	Strother Field Lead	06 07 01	Morton Buildings..... (open)
06 04 00	South Track	06 98 00	Hackney Siding (8023 ft.)
06 04 01	Grief Brothers	06 99 00	Arkansas City Subdivision Main Track
thru 05	(5 car spot)..... (door)		
06 04 06	Greif Brothers..... (dock)		
06 04 10	Gordon-Platt..... (dock)		



Hackney, KS

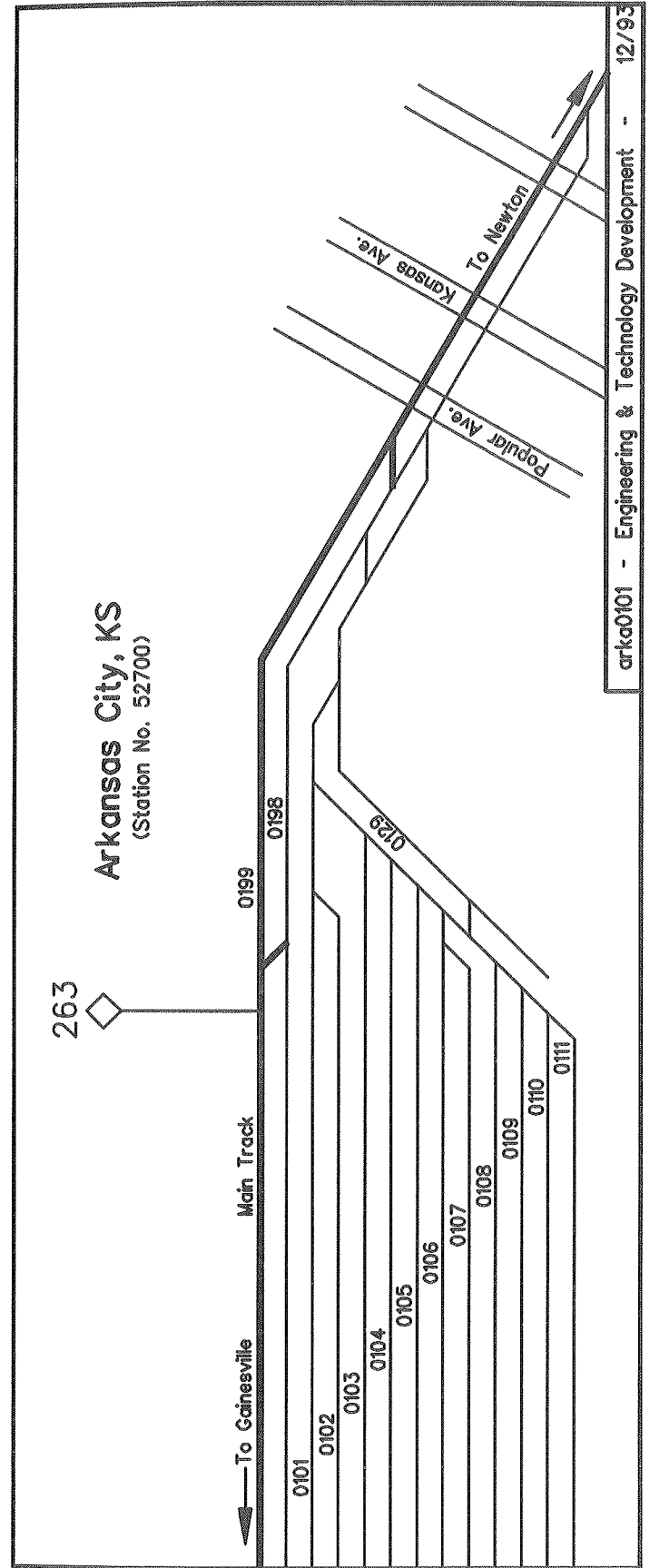
Station No. 52700

Zone 06

Arkansas City, KS 52700 Arkansas City Subdivision

- Yard Track No. 1
- Yard Track No. 2
- Yard Track No. 3
- Yard Track No. 4
- Yard Track No. 5
- Yard Track No. 6
- Yard Track No. 7
- Yard Track No. 8
- Yard Track No. 9
- Yard Track No.10
- Yard Track No.11
- Material Yard Lead Track
- Arkansas City Passing Track
- Arkansas City Subdivision Main Track

- Zone 01 01 01 00
- 01 02 00
- 01 03 00
- 01 04 00
- 01 05 00
- 01 06 00
- 01 07 00
- 01 08 00
- 01 09 00
- 01 10 00
- 01 11 00
- 01 29 00
- 01 98 00
- 01 99 00



Arkansas City, KS
(Station No. 52700)

263

Arkansas City, KS

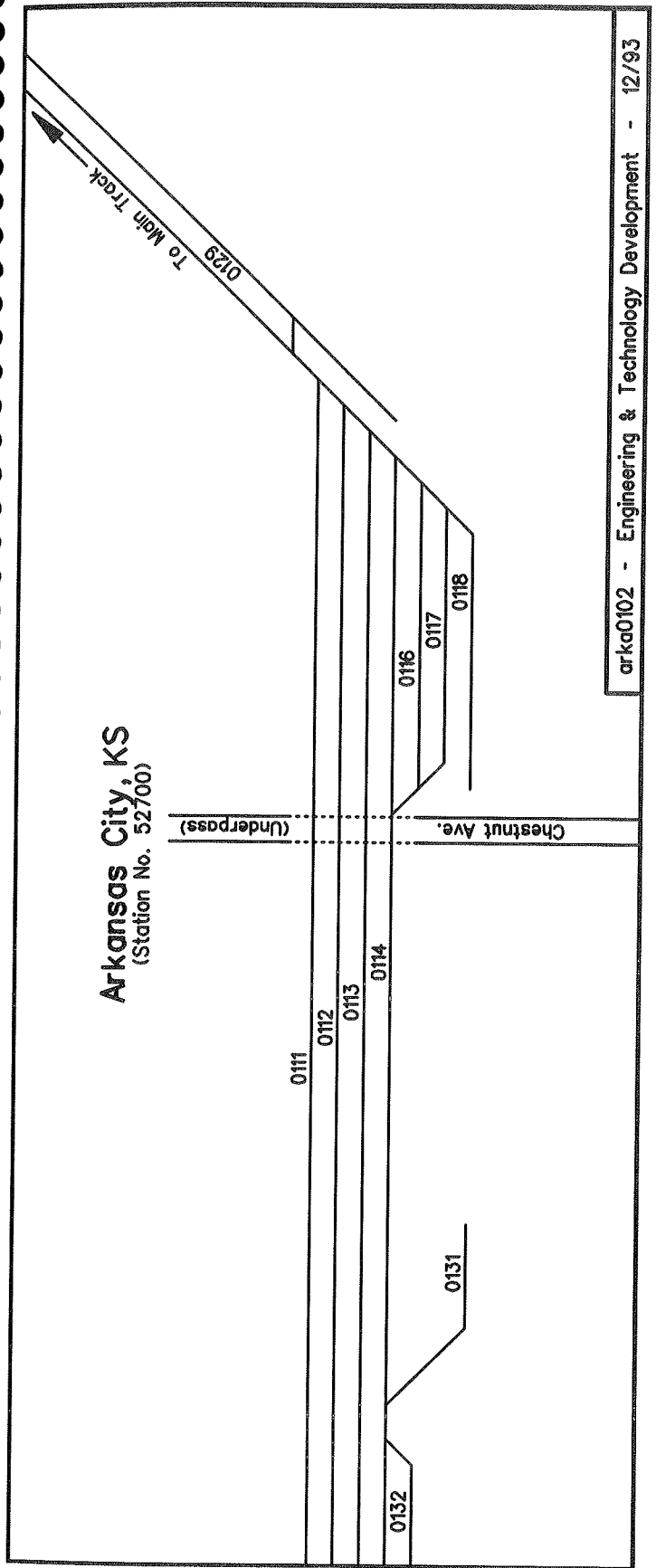
Station No. 52700

Zone 01

Arkansas City, KS 52700 Arkansas City Subdivision

- Yard Track No.11
- Yard Track No.12
- Yard Track No.13
- Runaround Track
- Water Spur
- West Waycar Track
- East Waycar Track
- Material Yard Dock Track
- Material Yard Lead Track
- North Spur Track

- Zone 01 01 11 00
- 01 12 00
- 01 13 00
- 01 14 00
- 01 15 00
- 01 16 00
- 01 17 00
- 01 18 00
- 01 29 00
- 01 31 00



Arkansas City, KS

Station No. 52700

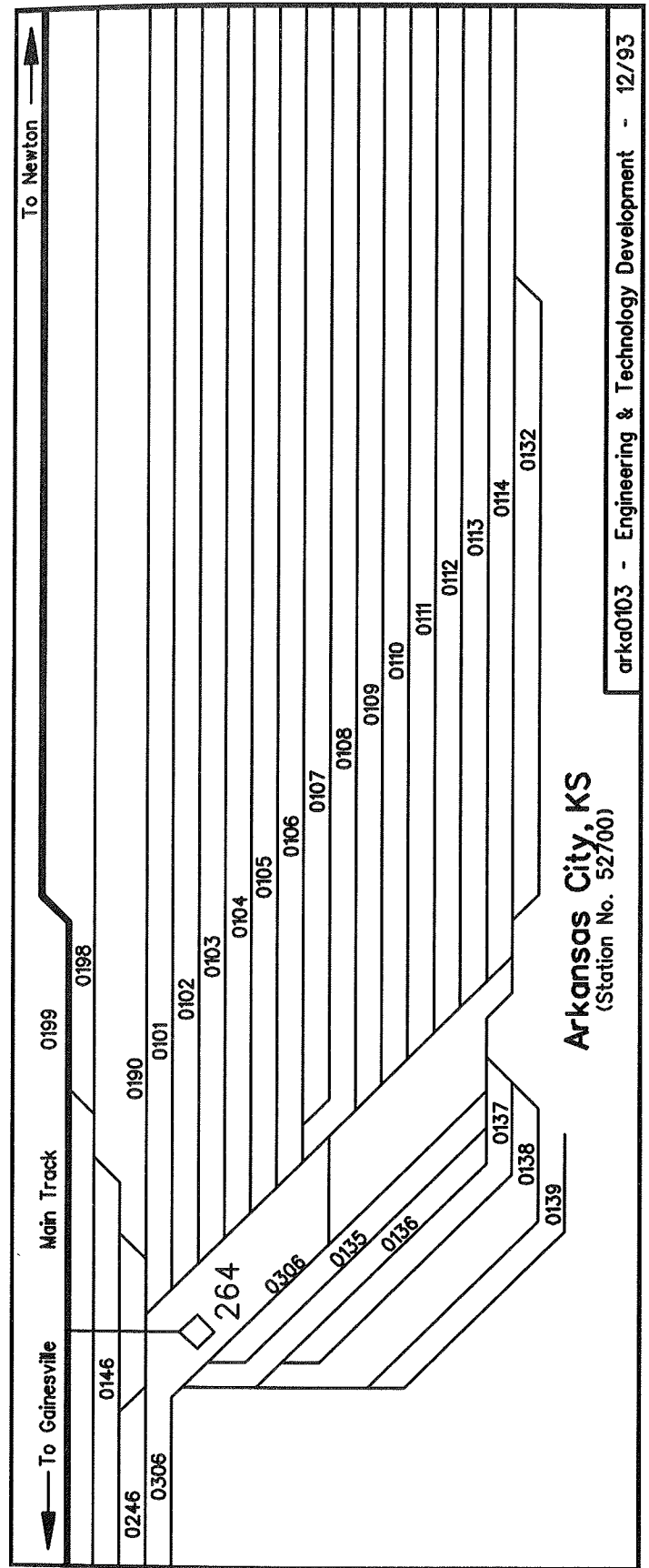
Zone 01

Arkansas City, KS 52700 Arkansas City Subdivision

Lay-by Track
 South Spur Track
 Haynes Concrete Supply.....(open)
 Union Pacific Interchange Track
 Middle Track
 Scale Track
 Waycar Track
 West Ice House Track
 East Ice House Track
 Short Passing Track
 Arkansas City Passing Track
 Arkansas City Subdivision Main Track

01 32 00
 01 33 00
 01 33 01
 01 34 00
 01 35 00
 01 36 00
 01 37 00
 01 38 00
 01 39 00
 01 46 00
 01 98 00
 01 99 00

Zone 01
 01 01 00 Yard Track No. 1
 01 02 00 Yard Track No. 2
 01 03 00 Yard Track No. 3
 01 04 00 Yard Track No. 4
 01 05 00 Yard Track No. 5
 01 06 00 Yard Track No. 6
 01 07 00 Yard Track No. 7
 01 08 00 Yard Track No. 8
 01 09 00 Yard Track No. 9
 01 10 00 Yard Track No.10
 01 11 00 Yard Track No.11
 01 12 00 Yard Track No.12
 01 13 00 Yard Track No.13
 01 14 00 Runaround Track



Arkansas City, KS

Station No. 52700

Zone 01

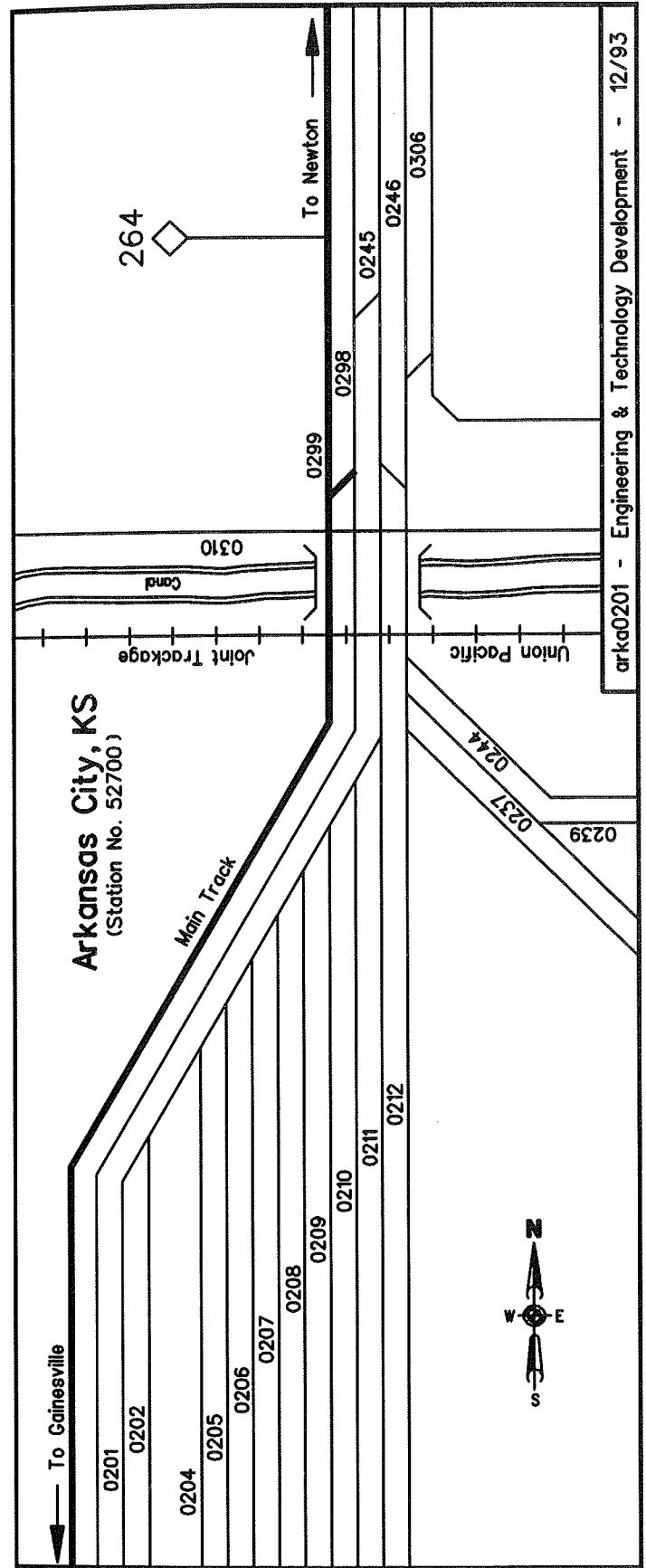
Arkansas City, KS 52700 Arkansas City Subdivision

Short Passing Track
 Roundhouse Lead Track
 Arkansas City Passing Track
 Arkansas City Subdivision Main Track

02 45 00
 02 46 00
 02 98 00
 02 99 00

Zone 02

West Track No.11
 West Track No.10
 West Track No. 9 1/2
 West Track No. 9
 West Track No. 8
 West Track No. 7
 West Track No. 6
 West Track No. 5
 West Track No. 4
 West Track No. 3
 West Track No. 2
 Old Main Line
 Old Yard Track No.10
 Old Yard Track No.11



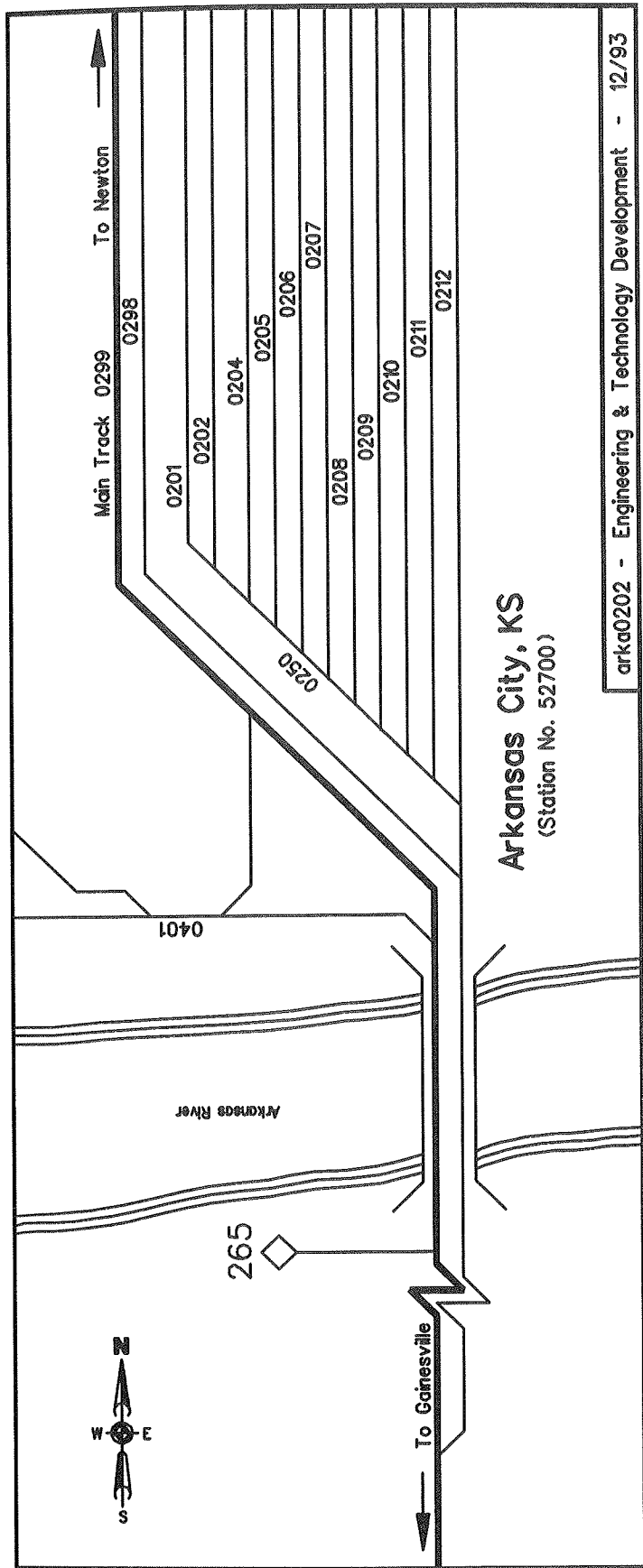
Arkansas City, KS

Station No. 52700

Zone 02

Zone 02 Arkansas City, KS 52700 Arkansas City Subdivision

02 01 00	West Track No.11	02 50 00	South Lead Track
02 02 00	West Track No.10	02 98 00	Arkansas City Passing Track
02 03 00	West Track No. 9 1/2	02 99 00	Arkansas City Subdivision Main Track
02 04 00	West Track No. 9		
02 05 00	West Track No. 8		
02 06 00	West Track No. 7		
02 07 00	West Track No. 6		
02 08 00	West Track No. 5		
02 09 00	West Track No. 4		
02 10 00	West Track No. 3		
02 11 00	West Track No. 2		
02 12 00	Old Main Line		
02 13 00	Old Yard Track No.10		
02 14 00	Old Yard Track No.11		



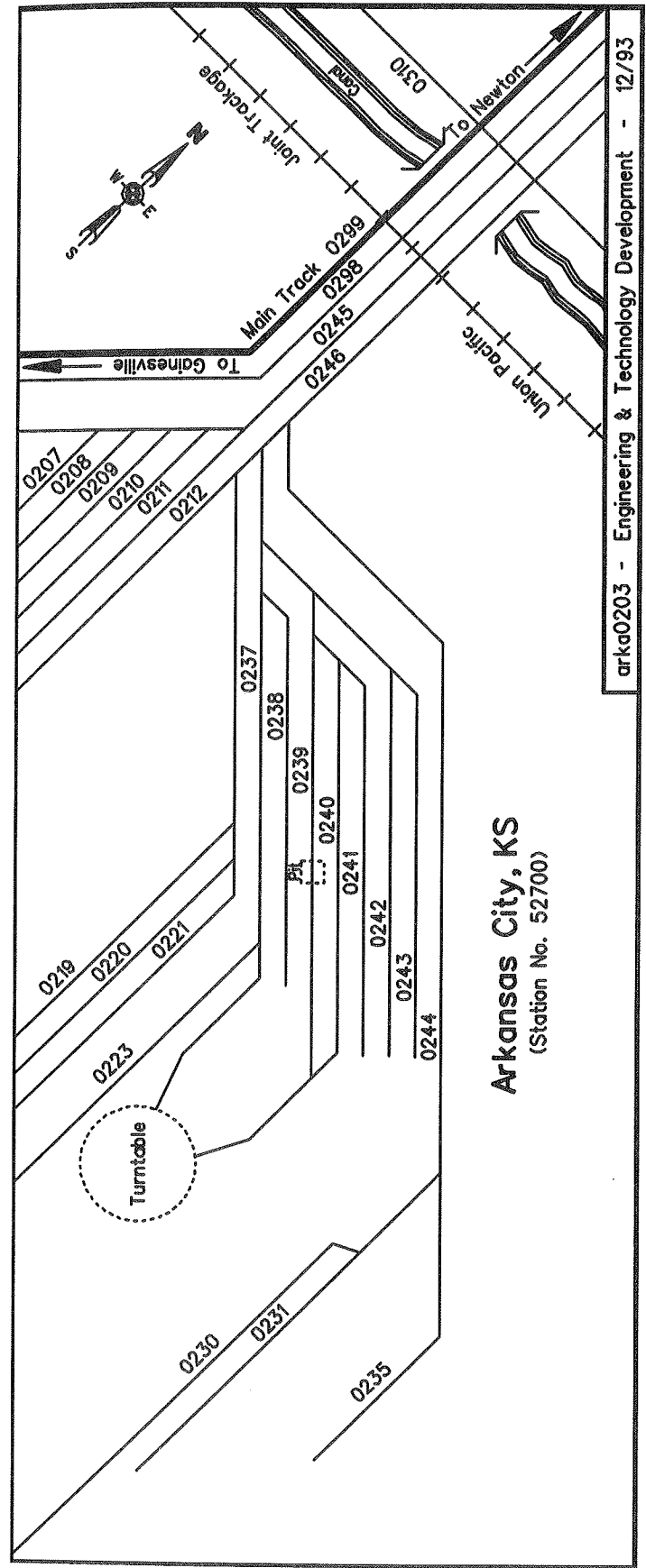
Arkansas City, KS

Station No. 52700

Zone 02

Arkansas City, KS 52700 Arkansas City Subdivision

02 07 00	West Track No. 6	02 30 00	Lavatory Track
02 08 00	West Track No. 5	02 31 00	Dock Track
02 09 00	West Track No. 4	02 35 00	Tank Shop Track No. 2
02 10 00	West Track No. 3	02 36 00	Tank Shop Track No. 1
02 11 00	West Track No. 2	02 37 00	West Lead Track
02 12 00	Old Main Line	02 38 00	Sand Spur Track
02 13 00	Old Yard Track No.10	02 39 00	Middle Lead Track
02 14 00	Old Yard Track No.11	02 40 00	East Lead Track
02 16 00	Old Yard Track No.13	02 41 00	Fuel Track
02 17 00	Old Yard Track No.14	02 42 00	Line House Track
02 19 00	Old Yard Track No.16 Coach	02 43 00	Fuel Track (Tank Cars)
02 20 00	West Rip Track	02 44 00	Storehouse Lead Track
02 21 00	East Rip Track	02 98 00	Arkansas City Siding
02 23 00	Wheel Hoist Track	02 99 00	Arkansas City Subdivision Main Track



Arkansas City, KS

Station No. 52700

Zone 02

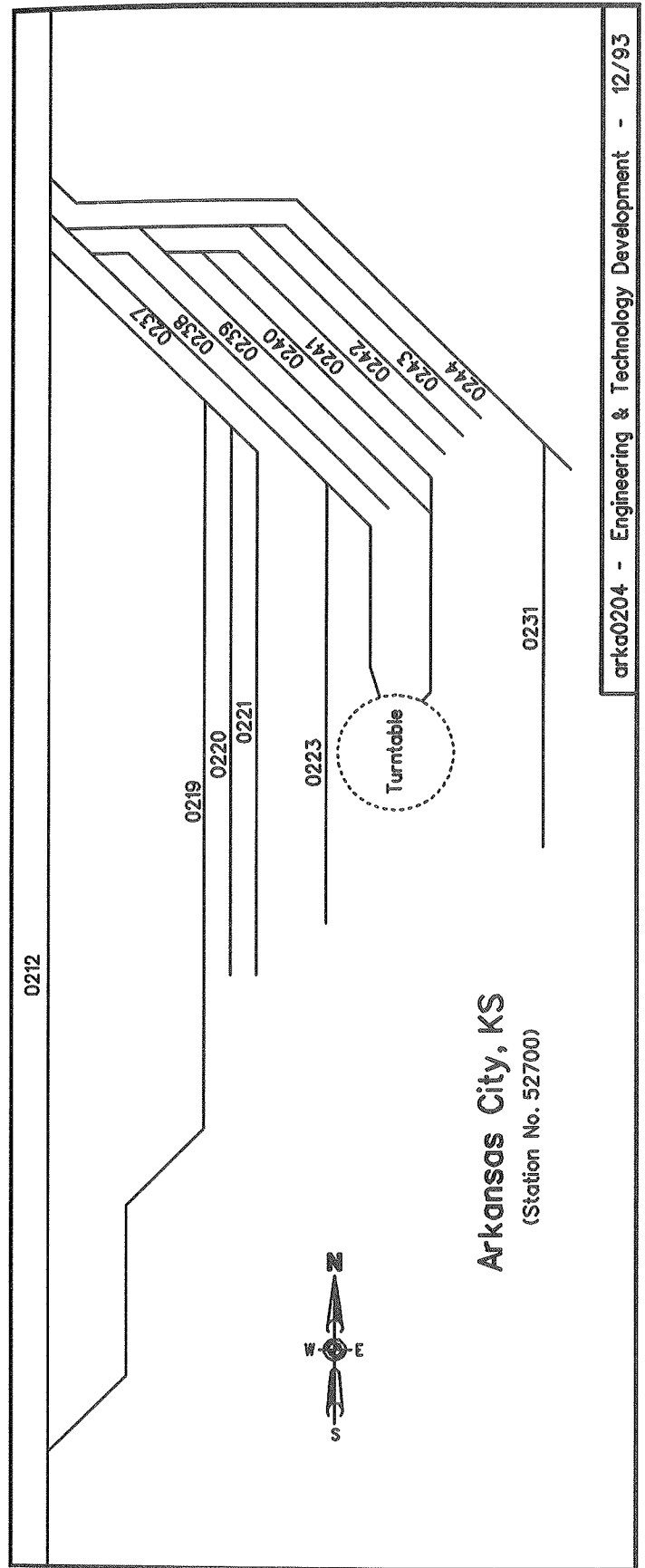
Arkansas City, KS 52700 Arkansas City Subdivision

02 16 00	Old Yard Track No.13	02 37 00	West Lead Track
02 17 00	Old Yard Track No.14	02 38 00	Sand Spur Track
02 19 00	Old Yard Track No.16 Coach	02 39 00	Middle Lead Track
02 20 00	West Rip Track	02 40 00	East Lead Track
02 21 00	East Rip Track	02 41 00	Fuel Track
02 22 00	Lidger Wood Spur Track	02 42 00	Line House Track
02 23 00	Wheel Hoist Track	02 43 00	Fuel Track (Tank Cars)
02 30 00	Lavatory Track	02 44 00	Storehouse Lead Track
02 31 00	Dock Track		

Arkansas City, KS

Station No. 52700

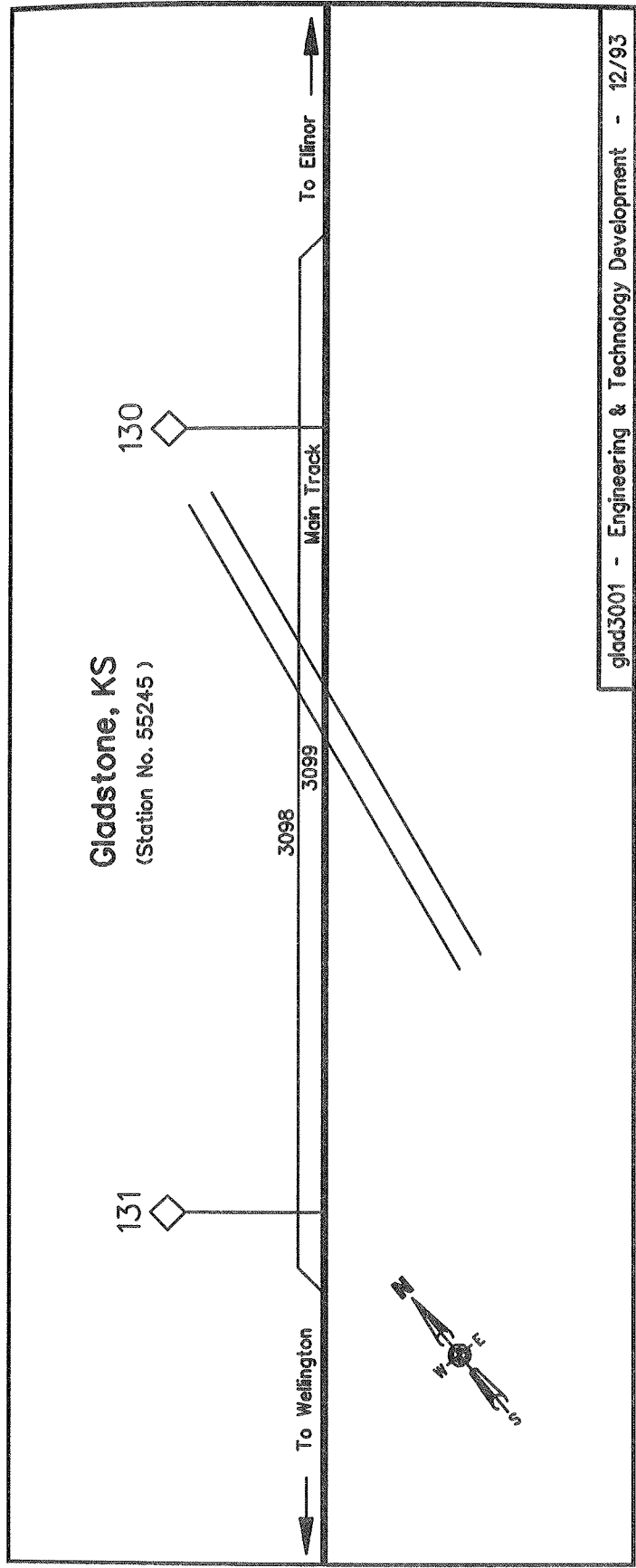
Zone 02



Arkansas City, KS
(Station No. 52700)

Zone 30 Gladstone, KS 55245 Emporia Subdivision

30 98 00 Gladstone Siding
30 99 00 Emporia Subdivision Main Track



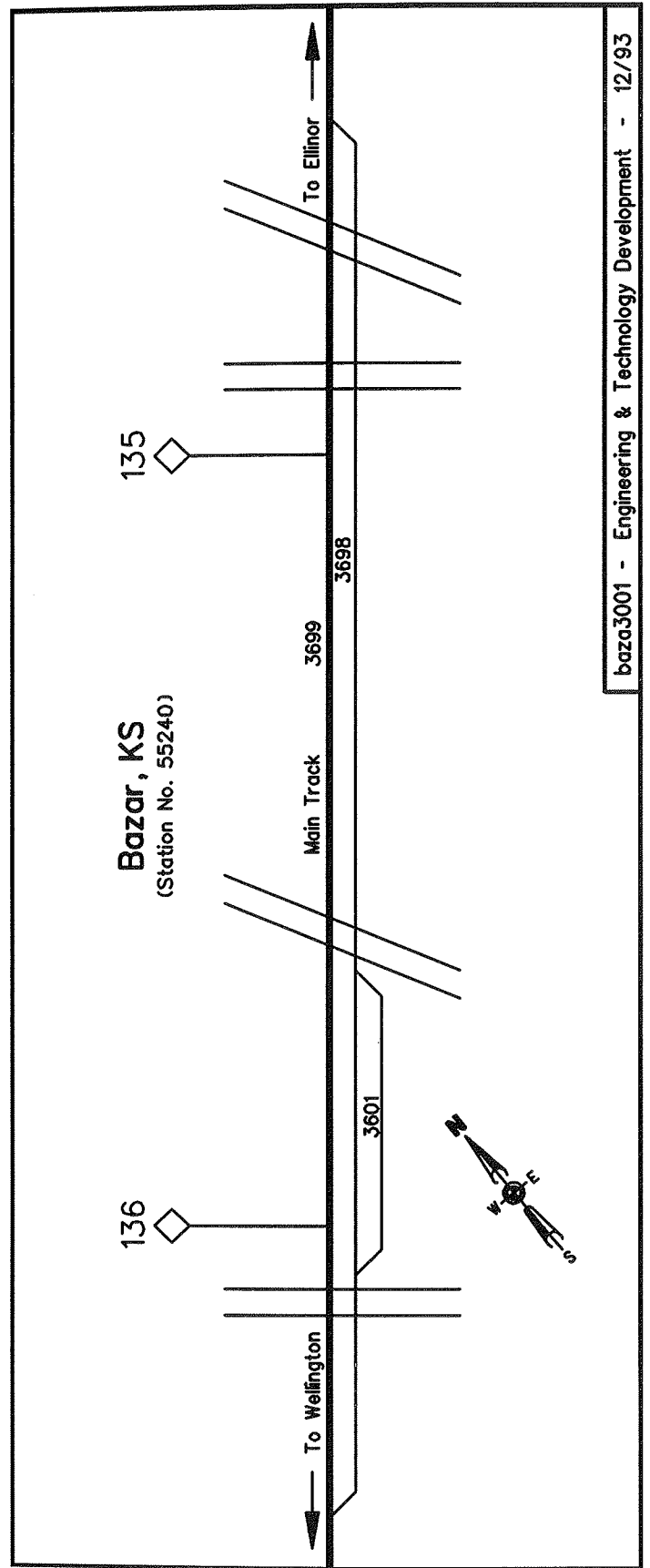
Gladstone, KS

Station No. 55245

Zone 30

Zone 36 **Bazar, KS 55240** **Emporia Subdivision**

- 36 01 00 House Track
- 36 98 00 Bazar Siding
- 36 99 00 Emporia Subdivision Main Track



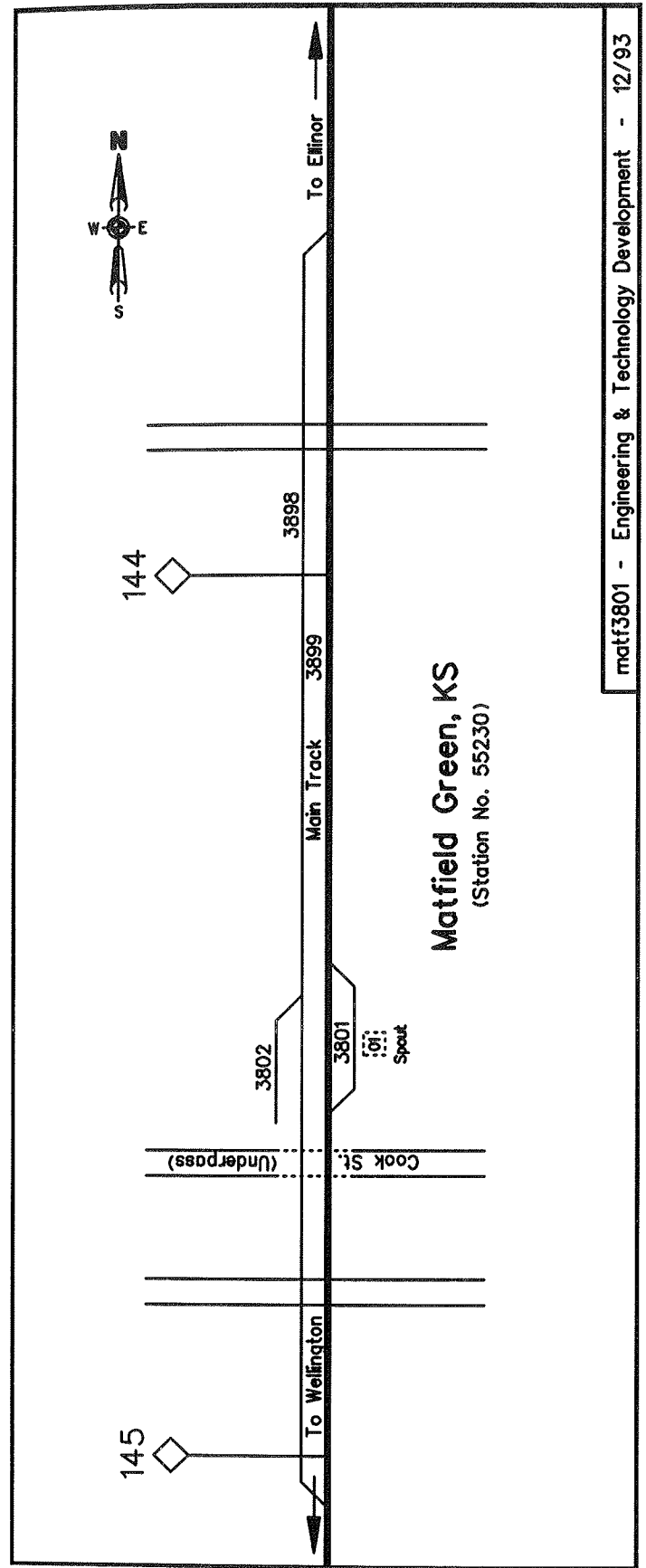
Bazar, KS

Station No. 55240

Zone 36

Zone 38 Matfield Green, KS 55230 Emporia Subdivision

- 38 01 00 House Track
- 38 01 01 Elevator (spout)
- 38 02 00 House Spur
- 38 03 00 Stock Track
- 38 98 00 Matfield Green Siding
- 38 99 00 Emporia Subdivision Main Track



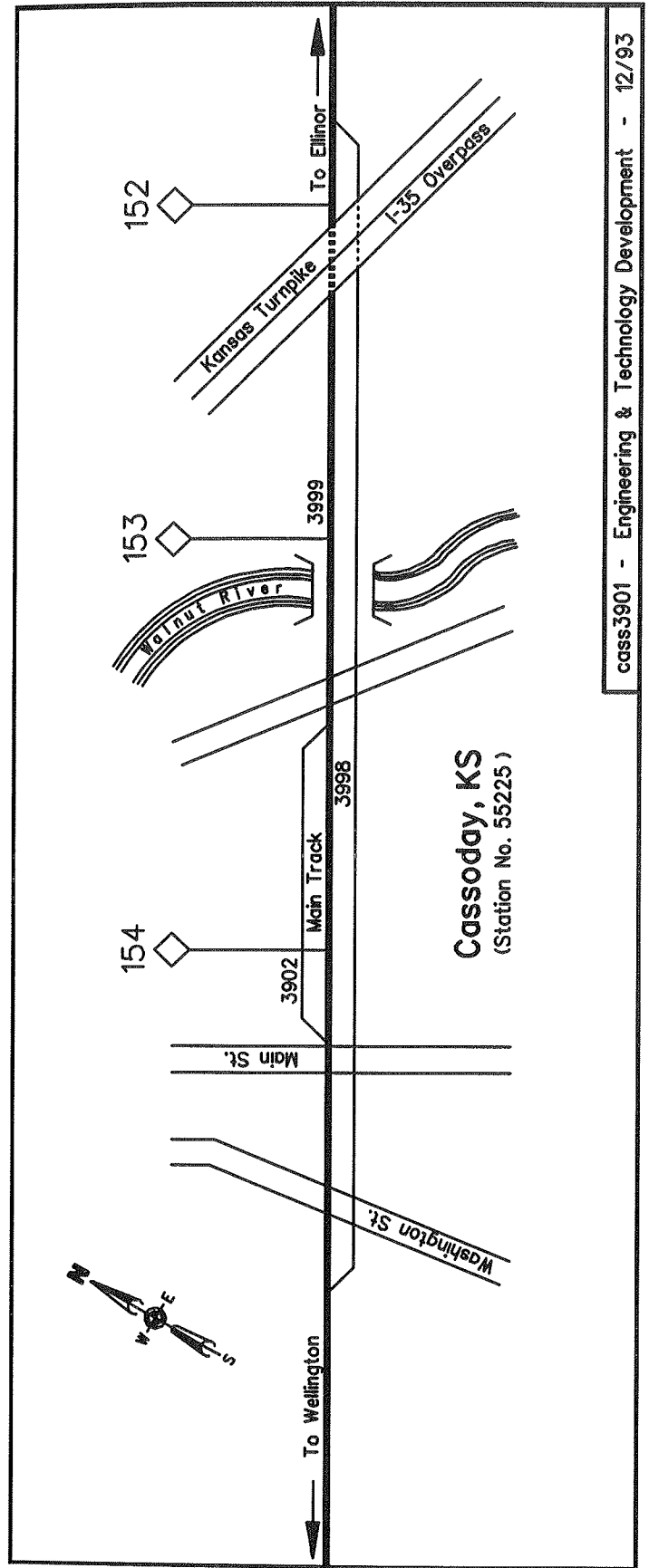
Matfield Green, KS

Station No. 55230

Zone 38

Zone 39 **Cassoday, KS 55225** **Emporia Subdivision**

- 39 02 00 Stock Track
- 39 98 00 Cassoday Siding
- 39 99 00 Emporia Subdivision Main Track



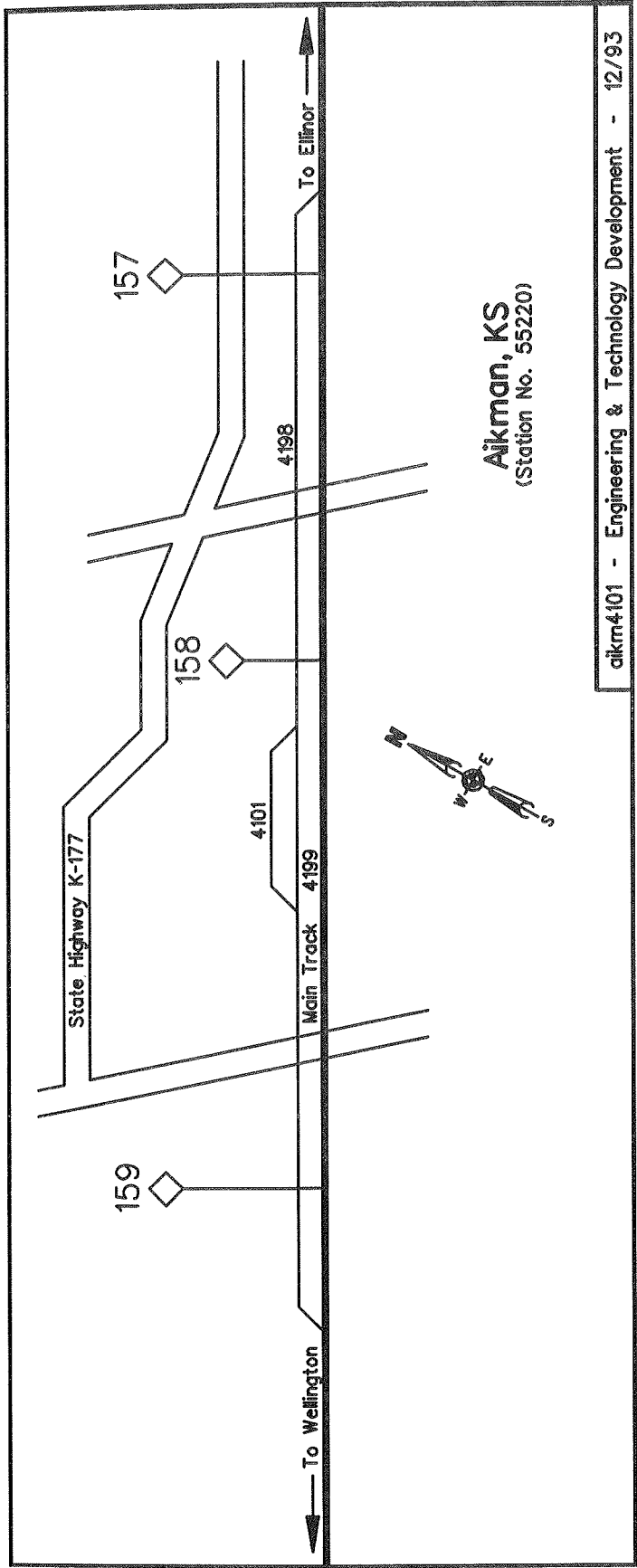
Cassoday, KS

Station No. 55225

Zone 39

Zone 41 Aikman, KS 55220 Emporia Subdivision

- 41 01 00 Stock Track
- 41 98 00 Aikman Siding
- 41 99 00 Emporia Subdivision Main Track



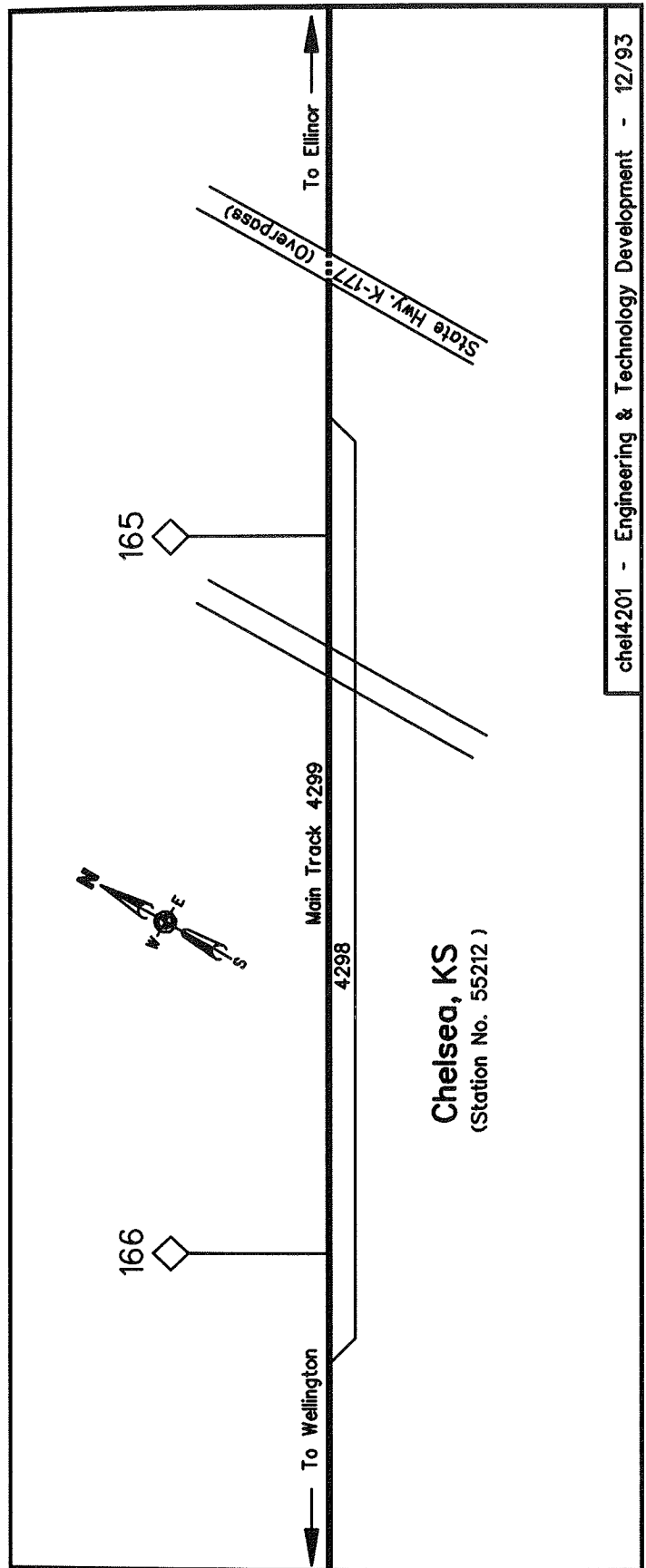
Aikman, KS

Station No. 55220

Zone 41

Zone 42 Chelsea, KS 55212 Emporia Subdivision

42 98 00 Chelsea Siding
42 99 00 Emporia Subdivision Main Track



Chelsea, KS

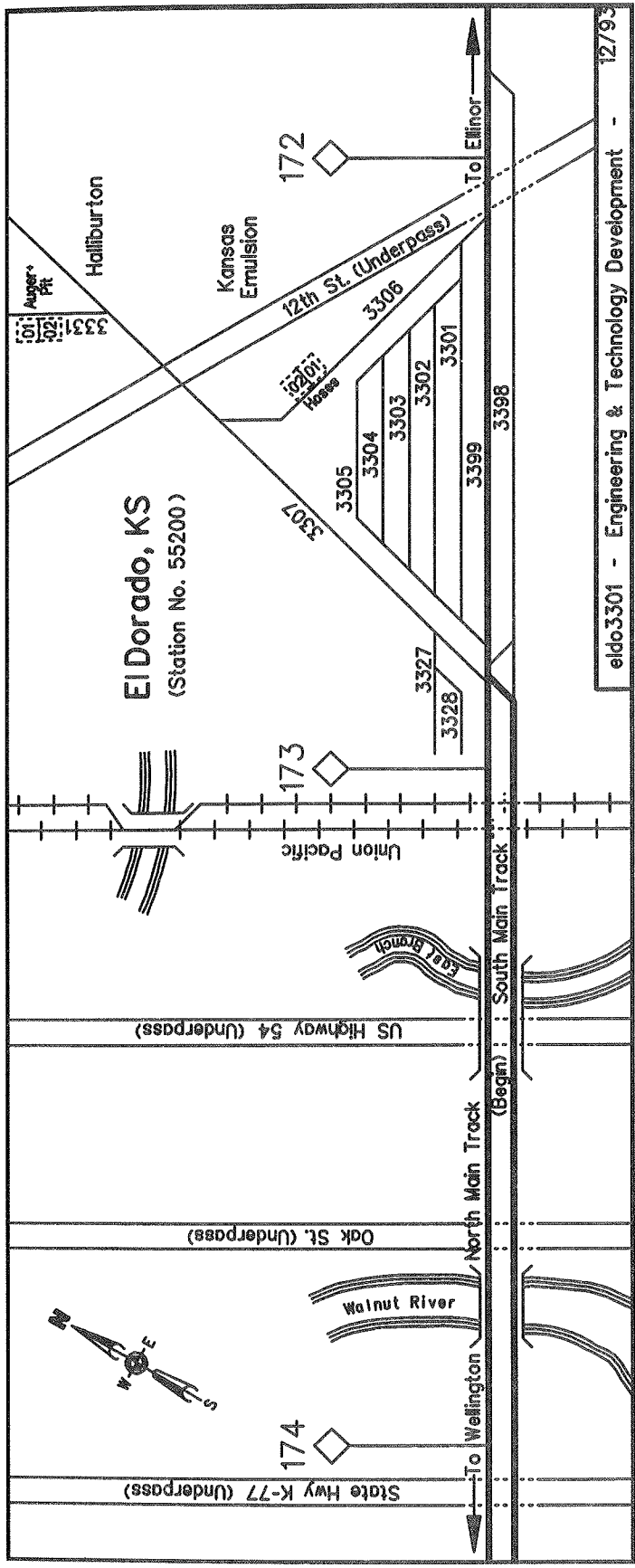
Station No. 55212

Zone 42

EI Dorado, KS 55200 Emporia Subdivision

33 98 00 South Main Track (Siding)
 33 99 00 Emporia Subdivision Main Track

- Zone 33
- 33 01 00 Old No. 1 Track
- 33 02 00 Old No. 2 Track
- 33 03 00 Old No. 3 Track
- 33 04 00 Old No. 4 Track
- 33 05 00 Old No. 5 Track
- 33 06 00 North Leg of Wye
- 33 06 01 Kansas Emulsion Co..... (hose)
- 33 06 02 Kansas Emulsion Co..... (hose)
- 33 07 00 South Leg of Wye (Belt Track)
- 33 27 00 West Engine Tie-up Track
- 33 28 00 East Engine Tie-up Track
- 33 31 00 Halliburton Track
- 33 31 01 Halliburton (pit/auger)
- 33 31 02 Halliburton (pit/auger)



EI Dorado, KS

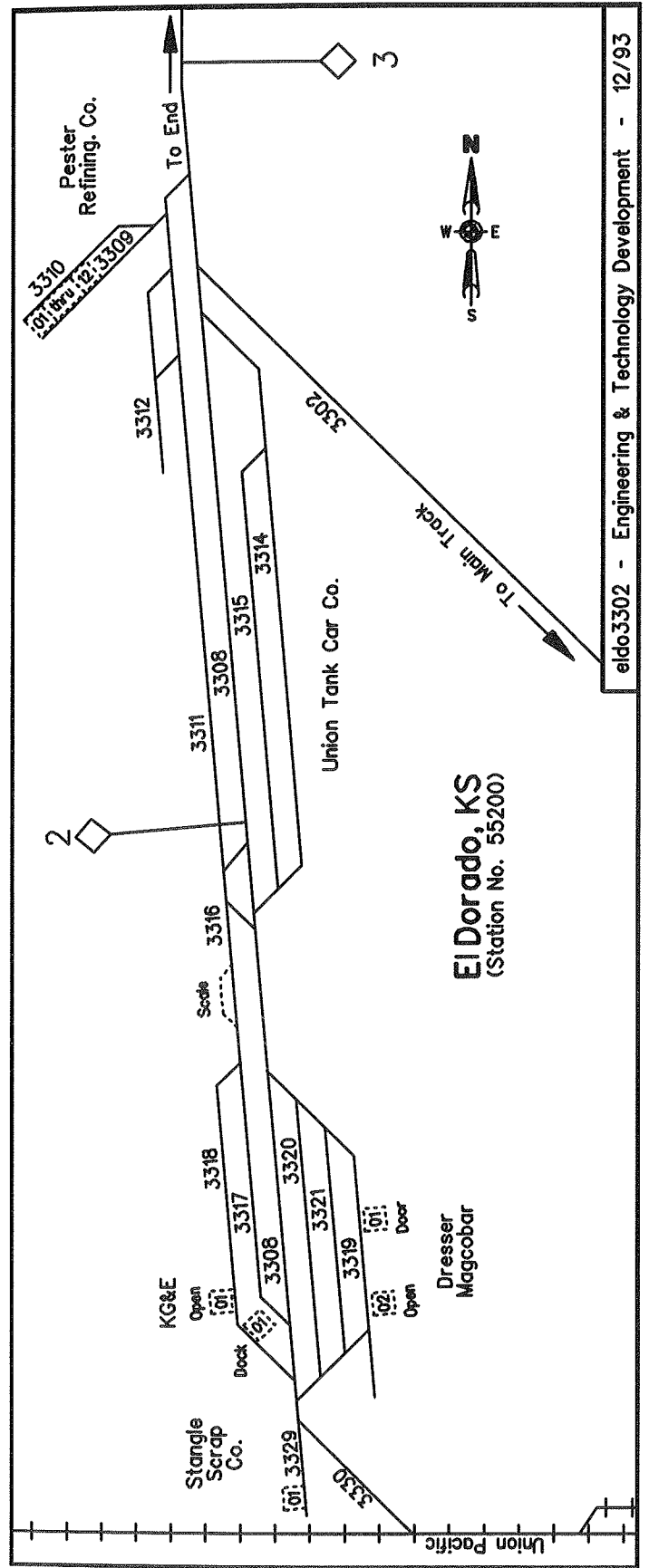
Station No. 55200

Zone 33

eldo3301 - Engineering & Technology Development - 12/93

Zone 33 EI Dorado, KS 55200 Emporia Subdivision

33 02 00	Old No. 2 Track	33 17 00	Team Track No. 1
33 08 00	North Yard Main - North Yard Tail Track	33 18 00	Industry Track
33 09 00	East Rack Track	33 18 01	Dock Patrons.....(dock)
33 09 01	Pester Refg. Co. (anti-knock) ... (rack)	33 18 11	KG&E(open)
33 09 02	Pester Refg. Co.	33 19 00	Old Stock Track
thru 12	(11 car spot) (racks)	33 19 01	Dresser-Magcobar.....(door)
33 10 00	West Rack Track	33 19 02	Dresser-Magcobar.....(open)
33 10 01	Pester Refg. Co.	33 20 00	Passing Track
thru 12	(12 car spot) (racks)	33 21 00	Team Track No. 2
33 11 00	West Storage Track	33 29 00	Stangle Scrap Co. (at end of 3308)
33 12 00	Stub Track No. 2	33 29 01	Stangle Scrap Co.(open)
33 14 00	Union Tank Car East Track (leased)	33 30 00	Union Pacific Interchange Track
33 15 00	Union Tank Car West Track (leased)		
33 16 00	Scale Track		



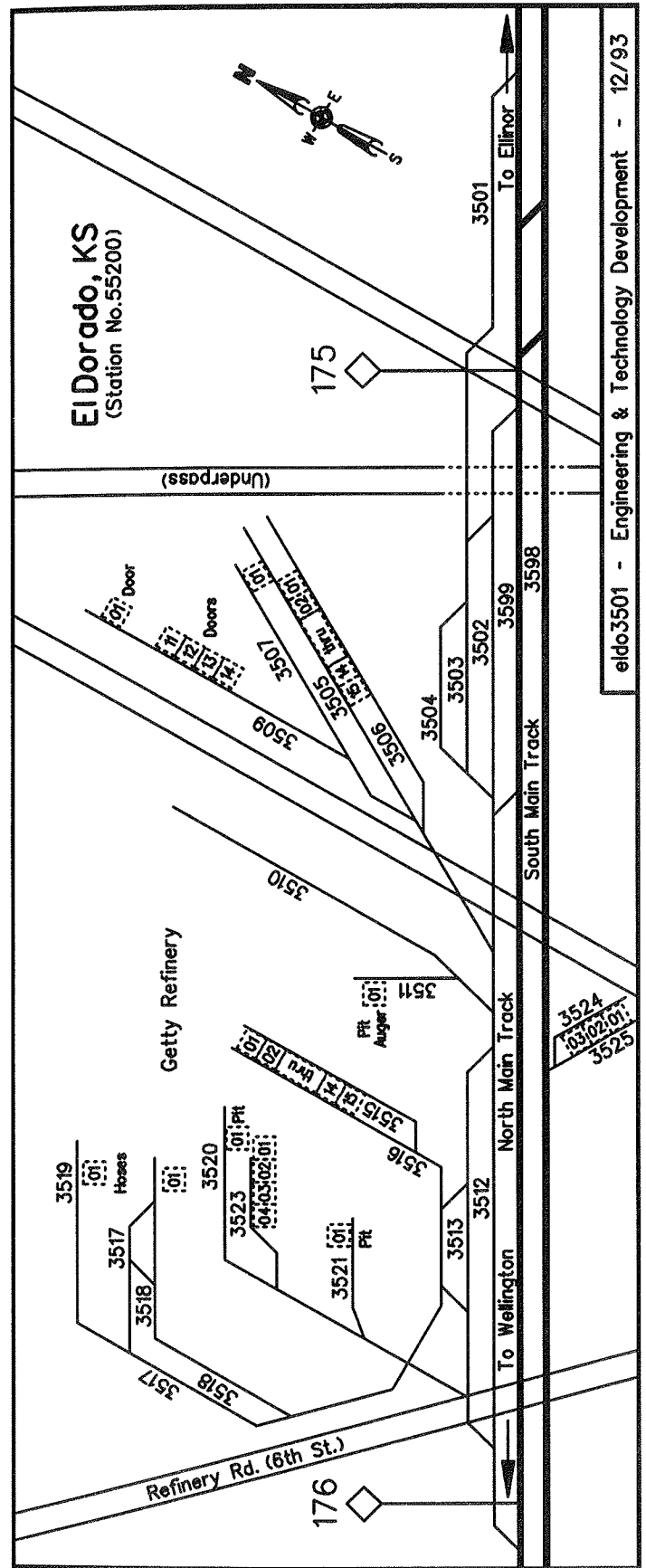
EI Dorado, KS

Station No. 55200

Zone 33

Zone 35 EI Dorado, KS 55200 Emporia Subdivision

35 01 00	New Passing Track	35 12 00	Long Passing Track	35 20 01	Texaco (pit)
35 02 00	Short Passing Track	35 13 00	Back Track	35 21 00	Wells Spur
35 03 00	Middle Track	35 14 00	Back Track Pocket	35 21 01	(pit)
35 04 00	Water Track	35 15 00	Texaco No. 5 Track	35 23 00	Texaco No. 8 Track
35 05 00	Cleaning Track No. 2	35 15 01	Texaco	35 23 01	Texaco
35 06 00	Cleaning Track No. 1	thru 15	(15 car spot) (open)	thru 23 04	(4 car spot) (open)
35 07 00	Union Tank Rip Track	35 16 00	Texaco No. 6 Track	35 24 00	North Phenol Track
35 07 01	Union Tank Rip (open)	35 16 01	Texaco	35 24 01	Phenol
35 09 00	Lube Track No. 2	thru 15	(15 car spot) (open)	thru 03	(3 Car Spot) (open)
35 09 01	Getty Refinery (door)	35 17 00	Coke No. 2 Track	35 25 00	South Phenol Track
35 09 11	Getty Refinery	35 18 00	Coke No. 1 Track	35 24 01	Phenol
thru 14	(4 car spot) (doors)	35 18 01	Texaco (open)	thru 03	(3 Car Spot) (open)
35 10 00	Texaco No. 3 Track	35 19 00	Lead Spur	35 30 00	Vanora Spur
35 11 00	Lime Spur	35 19 01	Texaco (hose)	35 98 00	South Track
35 11 01	(pit/auger)	35 20 00	Kellogg Spur	35 99 00	Emporia Sub Main Track



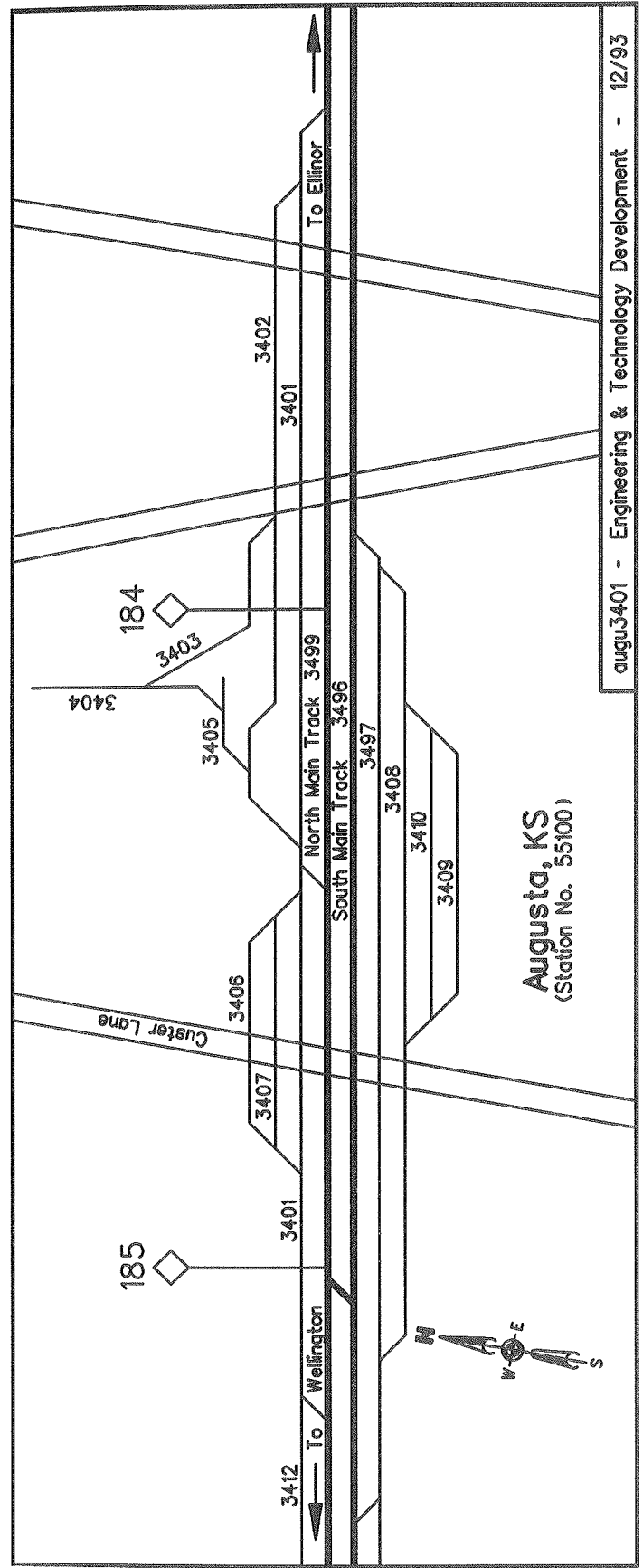
EI Dorado, KS

Station No. 55200

Zone 35

Zone 34 Augusta, KS 55100 Emporia Subdivision

34 01 00	Westward Siding	34 12 00	Burlington Northern Interchange Track
34 02 00	West Storage	34 13 00	Criss Concrete Spur
34 03 00	North Leg of Wye	34 13 01	Criss Concrete.....(auger/pit)
34 04 00	South Leg of Wye	34 98 00	Emporia Subdivision South Main Track
34 05 00	Mobil Repair Track	34 99 00	Emporia Subdivision North Main Track
34 06 00	Westbound No. 2 Track		
34 07 00	Westbound No. 1 Track		
34 08 00	Short East Passing Track		
34 09 00	Eastbound No. 2 Track		
34 10 00	Eastbound No. 1 Track		



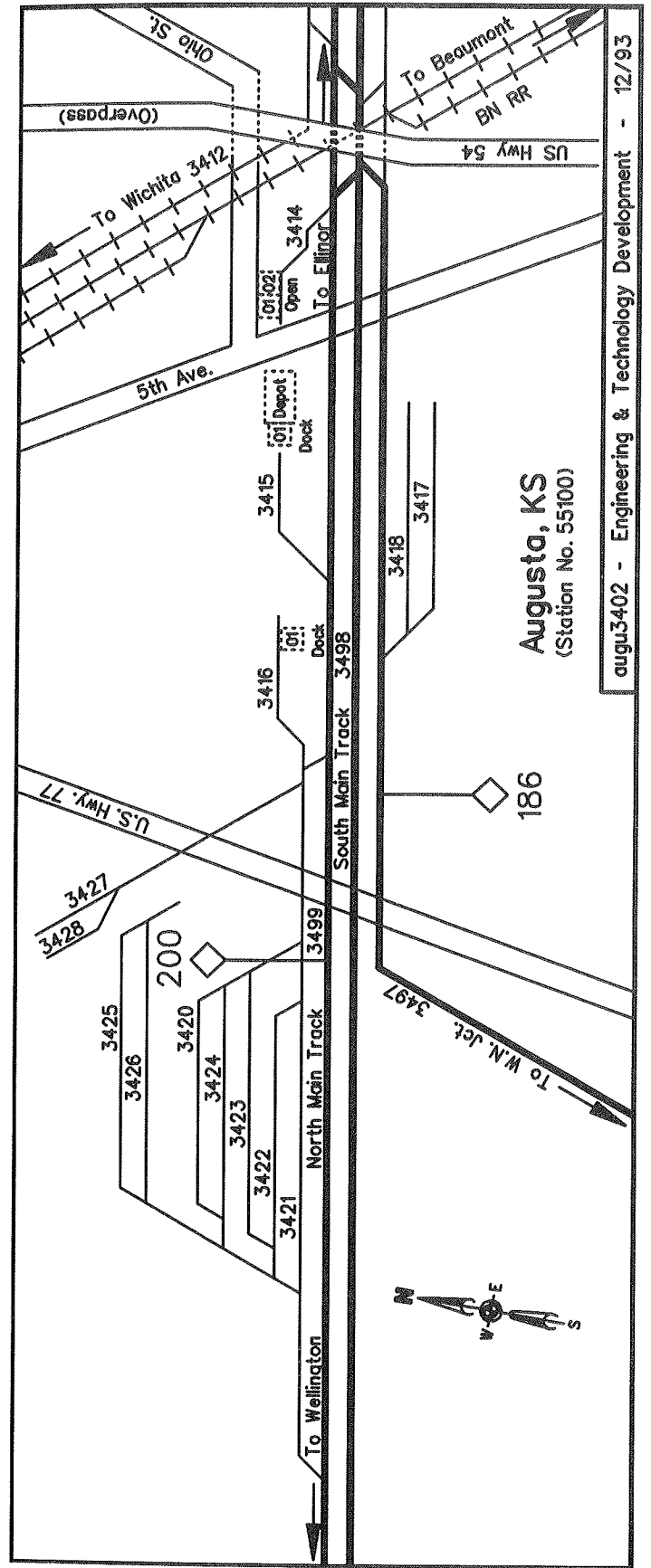
Augusta, KS

Station No. 55100

Zone 34

Zone 34 Augusta, KS 55100 Emporia Subdivision

34 14 00	North House Track	34 25 01	Mobil
34 14 01	Team Track Patrons(open)	thru 15	(15 car spot)(racks)
34 15 00	South House Track	34 26 00	East Rack Track
34 15 01	Team Track Patrons(open)	34 26 01	Mobil
34 16 00	South Dock Track	thru 15	(15 car spot)(racks)
34 16 01	Team Track Dock Patrons(dock)	34 27 00	North Loading Track
34 17 00	Depot Track No. 5	34 27 01	Mobil
34 18 00	Depot Track No. 4	thru 06	(6 car spot)(dock)
34 20 00	Mobil Track No. 5	34 28 00	South Loading Track
34 21 00	Mobil Track No. 1	34 28 01	Mobil
34 22 00	Mobil Track No. 2	thru 06	(6 car spot)(dock)
34 23 00	Mobil Track No. 3	34 97 00	Douglass Subdivision Main Track
34 23 00	Mobil Track No. 4	34 98 00	Emporia Subdivision South Main Track
34 25 00	West Rack Track	34 99 00	Emporia Subdivision North Main Track



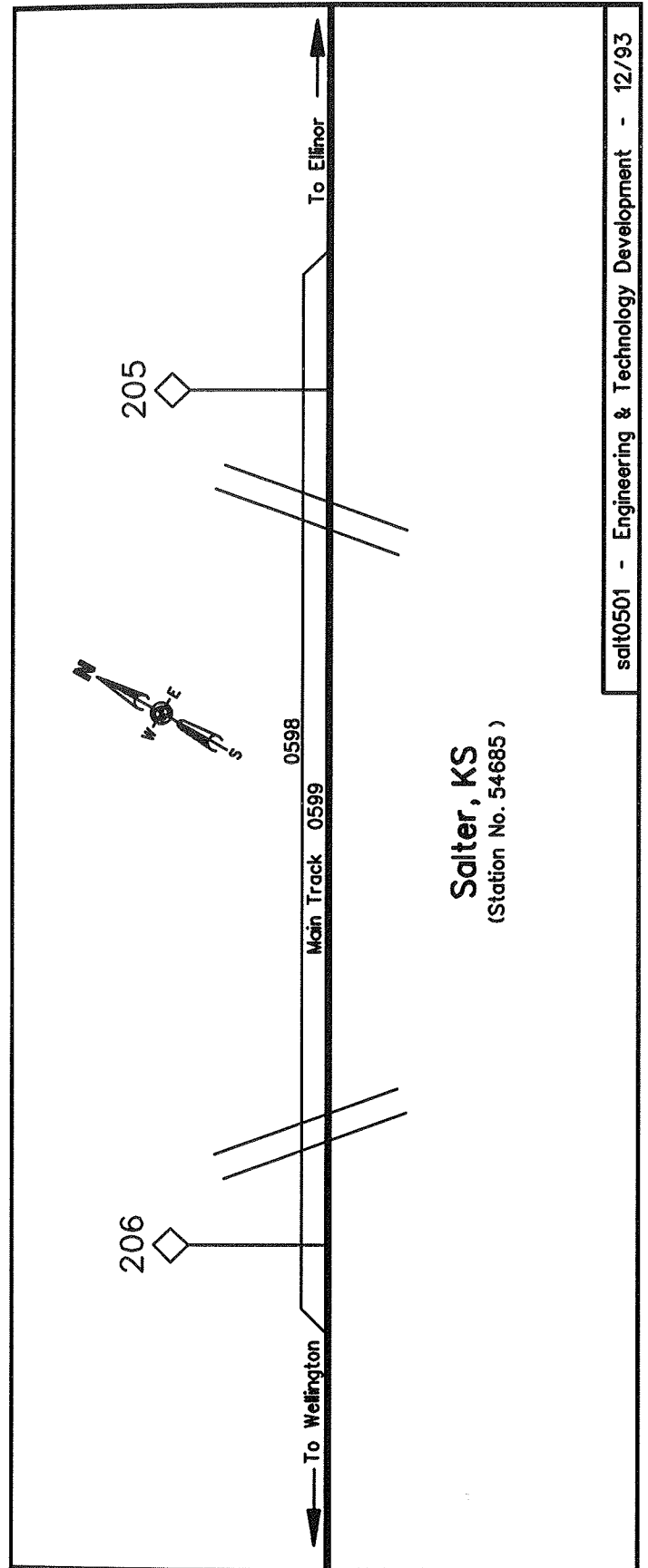
Augusta, KS

Station No. 55100

Zone 34

Zone 05 Salter, KS 54685 Emporia Subdivision

05 98 00 Salter Siding
05 99 00 Emporia Subdivision Main Track



Salter, KS

Station No. 54685

Zone 05

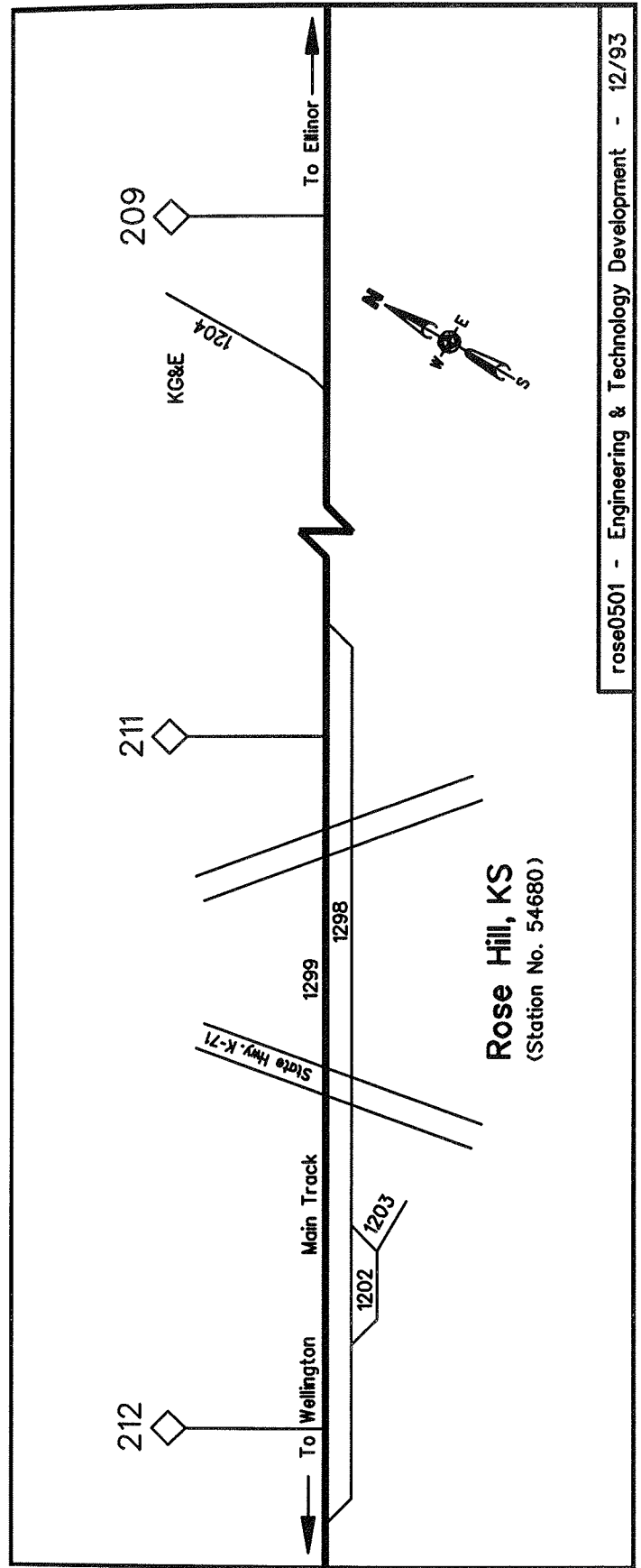
Zone 12 Rose Hill, KS 54680 Emporia Subdivision

- 12 02 00 Stock Track
- 12 03 00 Stock Spur
- 12 04 00 KG&E Spur (at MP 209.3)
- 12 98 00 Rose Hill Siding
- 12 99 00 Emporia Subdivision Main Track

Rose Hill, KS

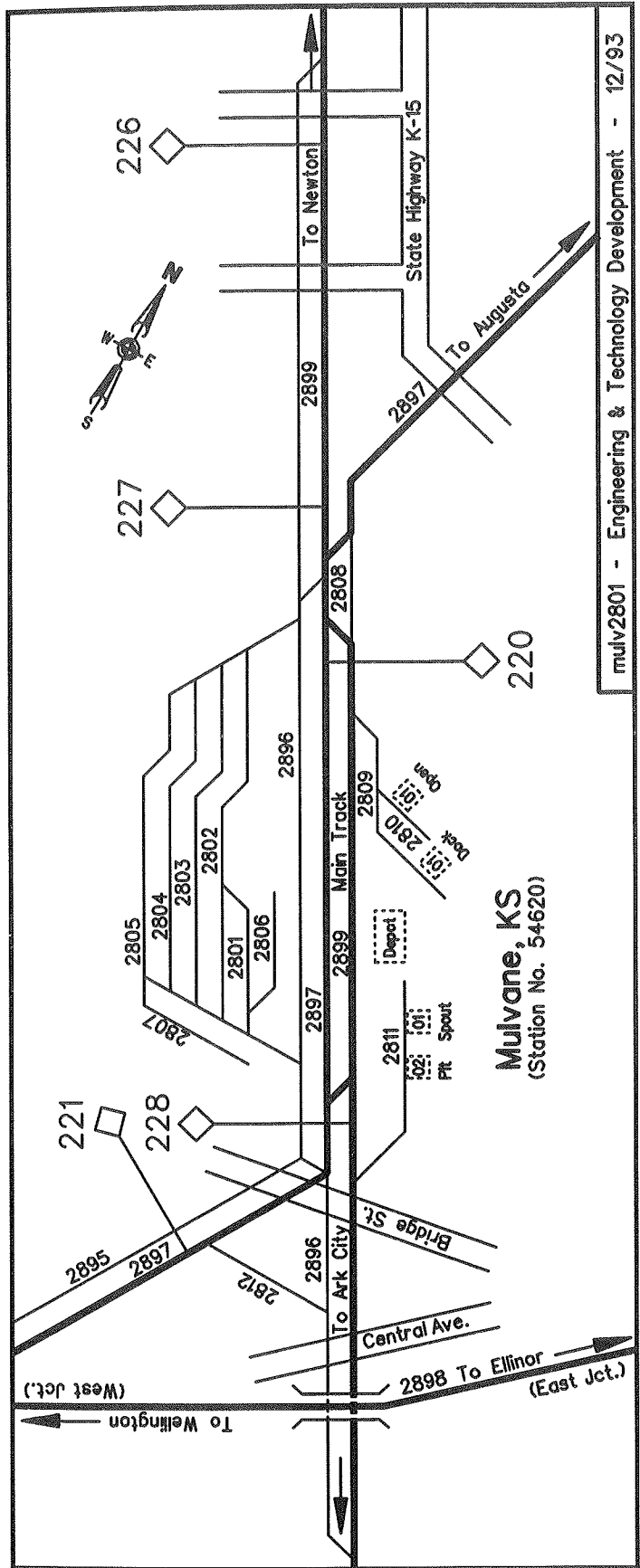
Station No. 54680

Zone 12



Zone 28 Mulvane, KS 54620 Emporia Subdivision

28 01 00	Yard Pocket Track	28 11 00	South Elevator Track
28 02 00	Yard Track	28 11 01	Elevator(spout)
28 03 00	Yard Track	28 11 02	Elevator(pit)
28 04 00	Yard Track	28 12 00	Wye Track
28 05 00	Yard Track	28 95 00	Emporia Subdivision Siding
28 06 00	Yard Track	28 96 00	Ark City Subdivision Siding
28 07 00	Stock Track	28 97 00	Ark City Subdivision Main Track
28 08 00	Interchange Track	28 99 00	Emporia Subdivision Main Track
28 09 00	Dock Track		
28 09 01	Team Track Dock Patrons (dock)		
28 10 00	Industry Track		
28 10 01	Team Track Patrons(open)		



Mulvane, KS

Station No. 54620

Zone 28

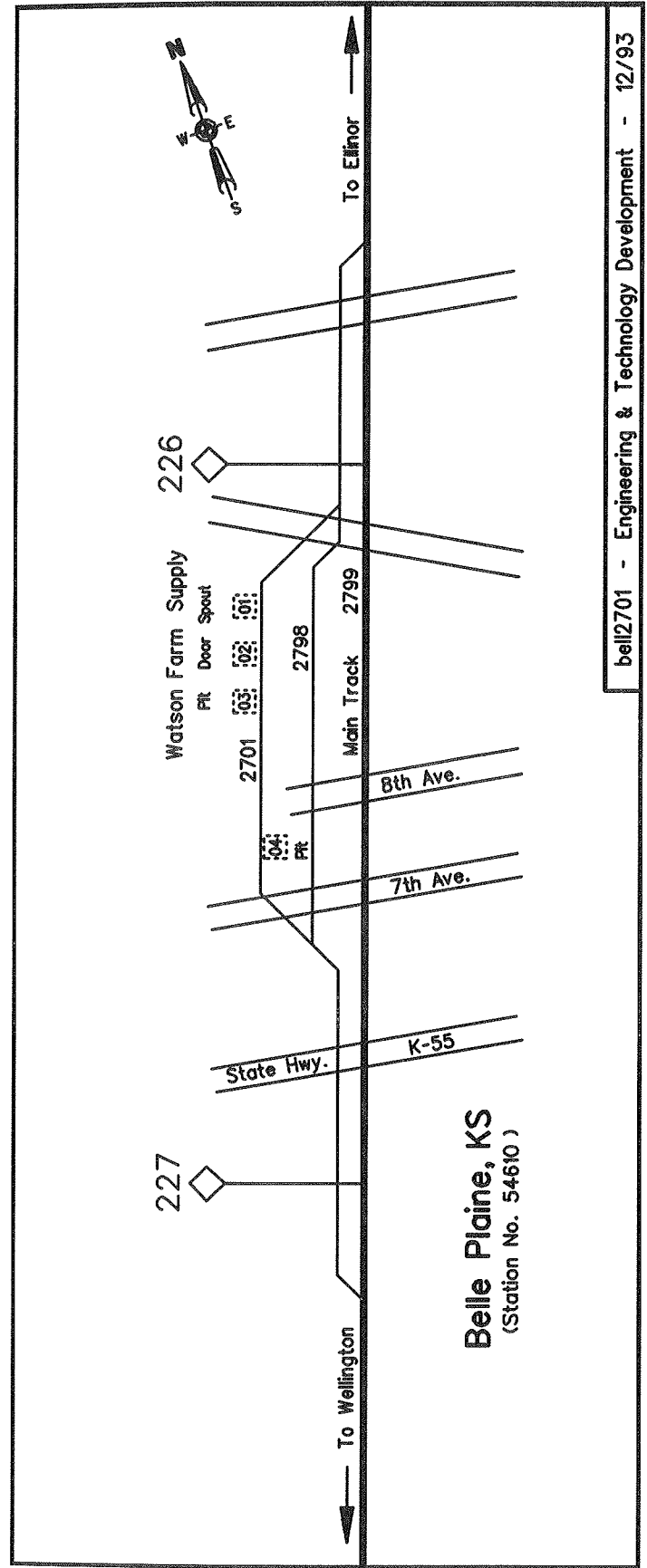
Zone 27 Belle Plaine, KS 54610 Emporia Subdivision

- 27 01 00 Watson Farm Supply Track
- 27 01 01 Watson Farm Supply Track (spout)
- 27 01 02 Watson Farm Supply Track (door)
- 27 01 03 Watson Farm Supply Track (pit)
- 27 01 04 Watson Farm Supply Track (pit)
- 27 98 00 Belle Plaine Siding
- 27 99 00 Emporia Subdivision Main Track

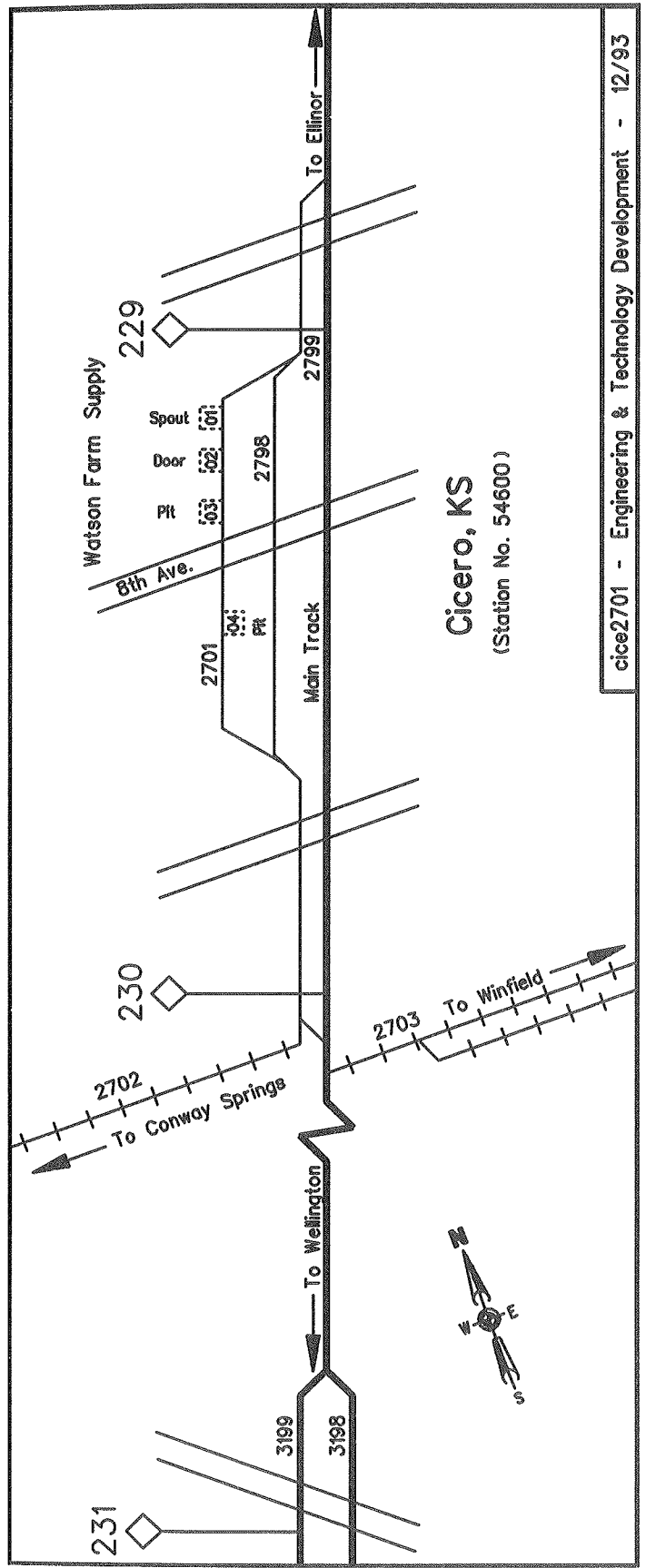
Belle Plaine, KS

Station No. 54610

Zone 27



Zone 31 Cicero, KS 54600 Emporia Subdivision
 31 98 00 Cicero South Main Track
 31 99 00 Emporia Subdivision Main Track



Cicero, KS

Station No. 54600

Zone 27

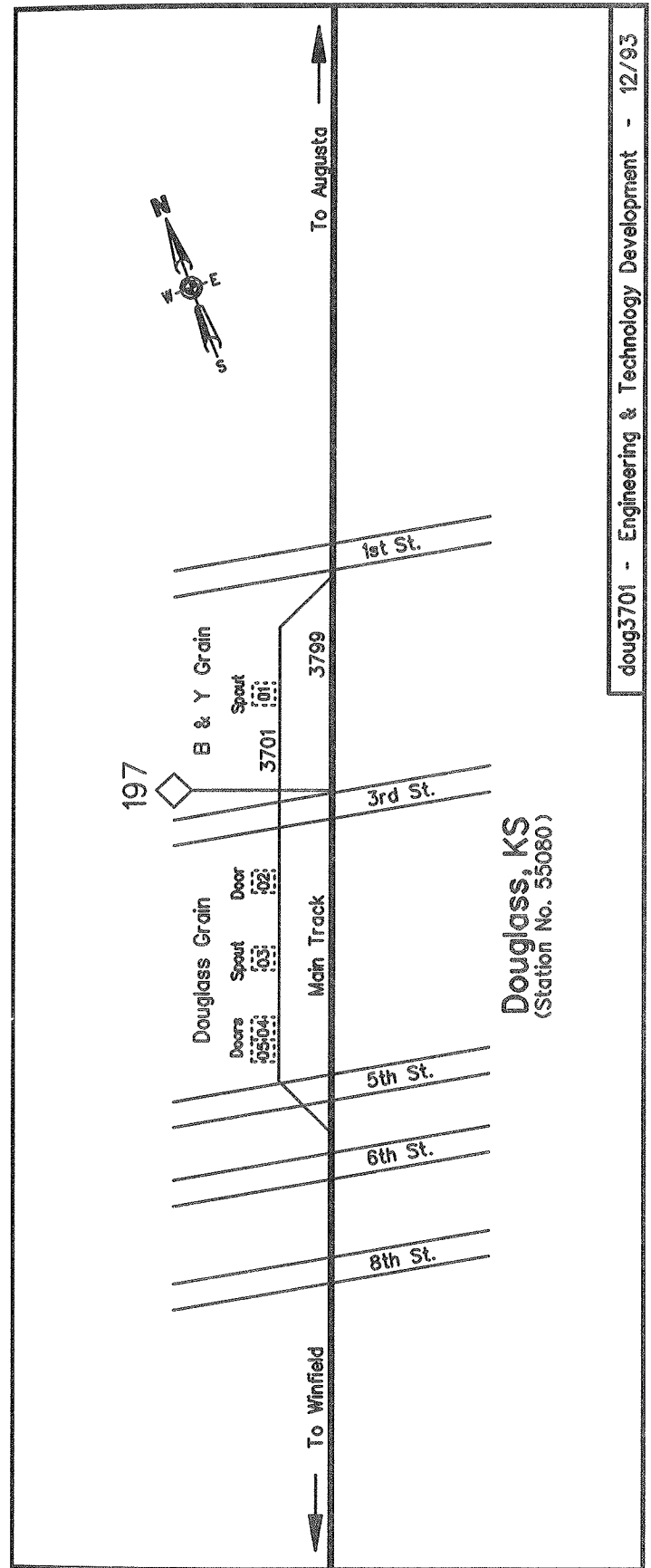
Zone 37 Douglass, KS 55080 Douglass Subdivision

- 37 01 00 Elevator Track
- 37 01 01 B & G Grain Co.(spout)
- 37 01 02 Douglass Grain Co..... (door)
- 38 01 03 Douglass Grain Co..... (spout)
- 38 01 04 Douglass Grain Co..... (door)
- 38 01 05 Douglass Grain Co..... (door)
- 37 99 00 Douglass Subdivision Main Track

Douglass, KS


Station No. 55080

Zone 37



Zone 32 Rock, KS 55070 Douglass Subdivision

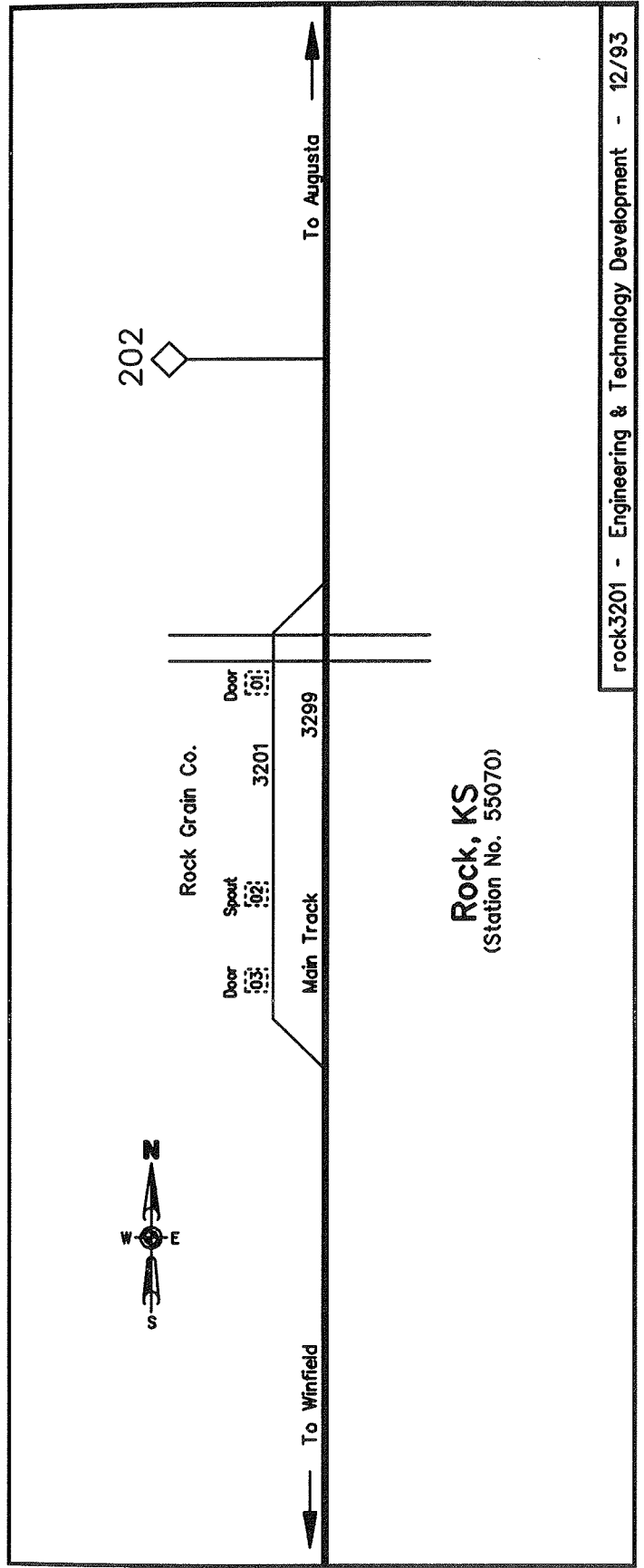
- 32 01 00 Elevator Track
- 32 01 01 Rock Grain Co. (door)
- 32 01 02 Rock Grain Co. (spout)
- 32 01 03 Rock Grain Co. (door)
- 32 99 00 Douglas Subdivision Main Track



Rock, KS

Station No. 55070

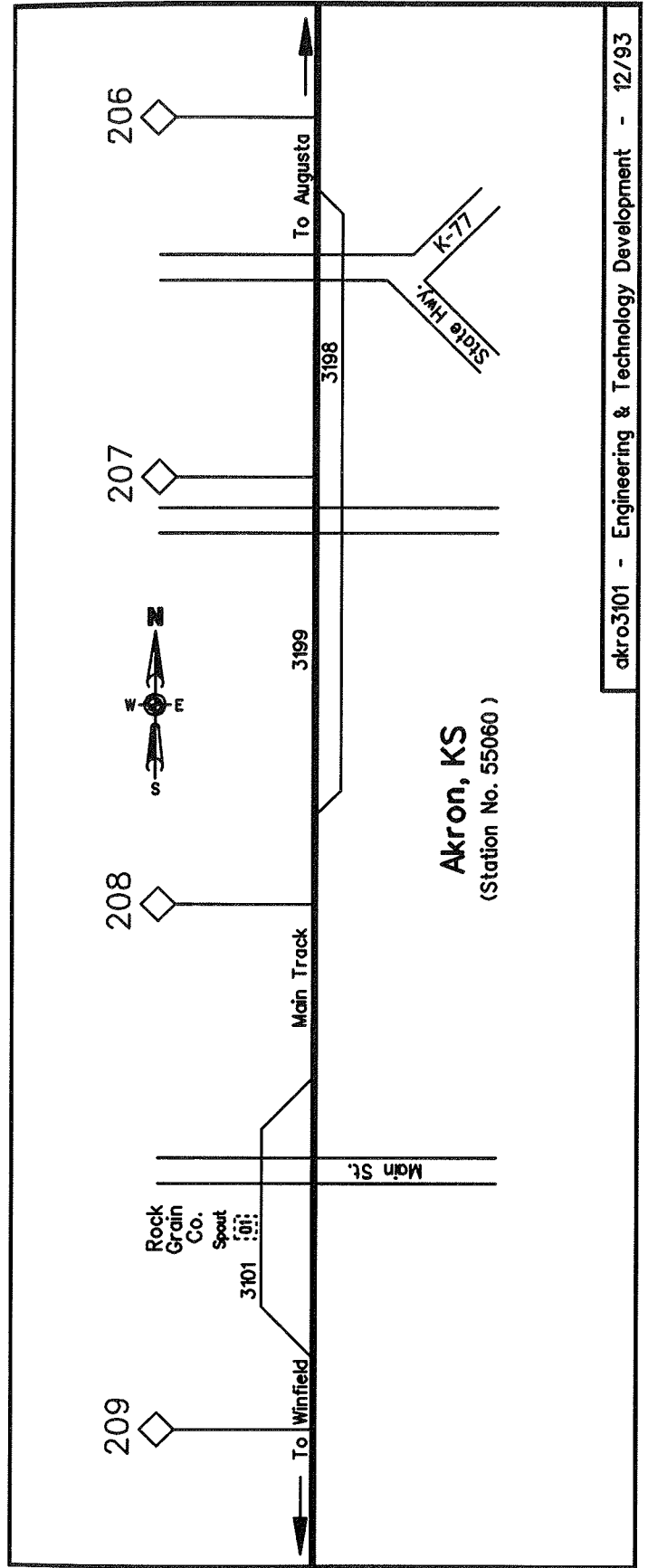
Zone 32



Rock, KS
(Station No. 55070)

Zone 31 Akron, KS 55060 Douglas Subdivision

- 31 01 00 Elevator Track
- 31 01 01 Rock Grain Co.....(spout)
- 31 98 00 Akron Siding
- 31 99 00 Douglas Subdivision Main Track



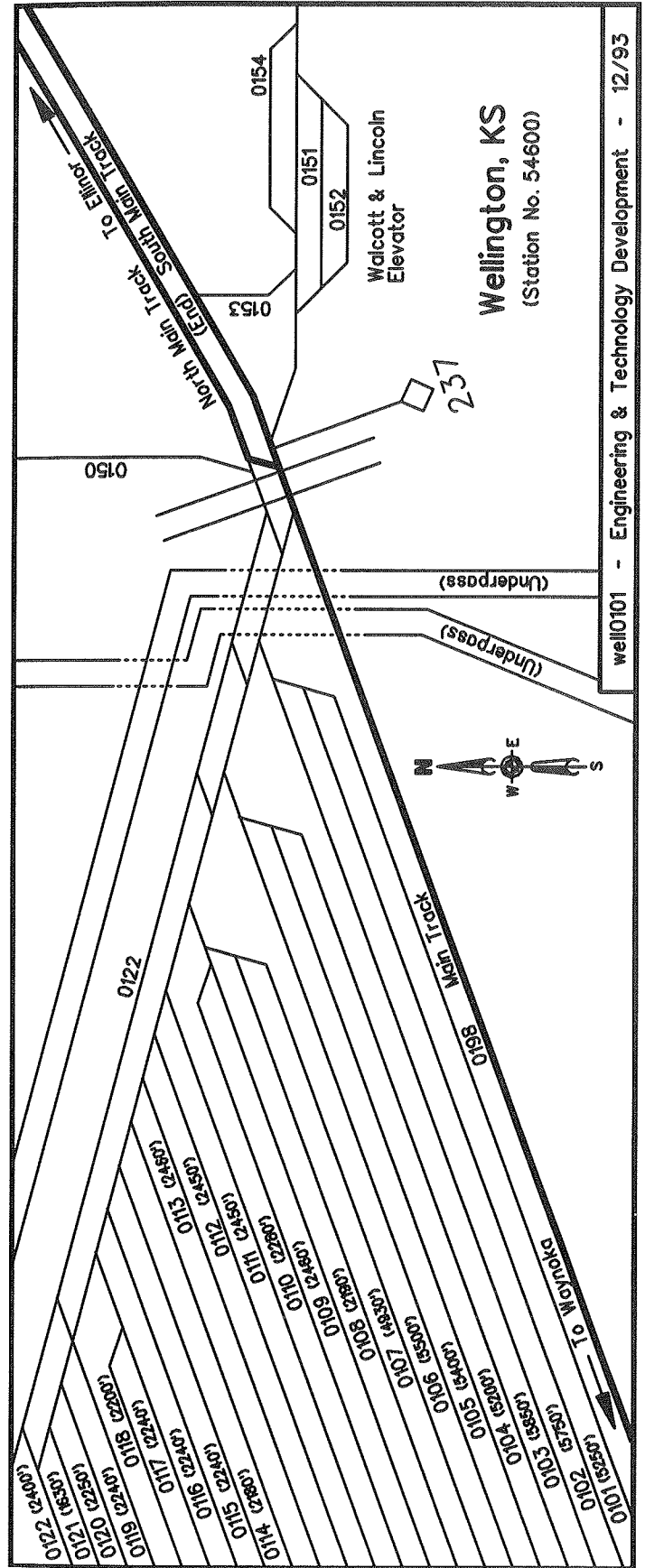
Akron, KS

Station No. 55060

Zone 31

Zone 01 Wellington, KS 54600 Emporia Subdivision

01 01 00	Yard Track No. 1 (5250 ft.)	01 14 00	Yard Track No.14 (2180 ft.)	01 52 00	Wolcott Lincoln
01 02 00	Yard Track No. 2 (5750 ft.)	01 15 00	Yard Track No.15 (2240 ft.)		South Elevator Track
01 03 00	Yard Track No. 3 (5850 ft.)	01 16 00	Yard Track No.16 (2240 ft.)		(Pinch East - 14 Hoppers)
01 04 00	Yard Track No. 4 (5200 ft.)	01 17 00	Yard Track No.17 (2240 ft.)	01 53 00	Wye Leg off Eastbound
01 05 00	Yard Track No. 5 (5400 ft.)	01 18 00	Yard Track No.18 (2200 ft.)		Main Ark City Sub
01 06 00	Yard Track No. 6 (5500 ft.)	01 19 00	Yard Track No.19 (2240 ft.)	01 54 00	Passing Track
01 07 00	Yard Track No. 7 (5400 ft.)	01 20 00	Scale Track (2250 ft.)		off Ark City Sub
	and Lead to 0106	01 21 00	Yard Track No 21 (1630 ft.)	01 98 00	Wellington Main Track
	to 0114 West End	01 22 00	Yard Track		
01 08 00	Yard Track No. 8 (2190 ft.)		East End Yards off 0199		
01 09 00	Yard Track No. 9 (2460 ft.)	01 50 00	Yard Switch Tail Track		
01 10 00	Yard Track No.10 (2280 ft.)		East End Yards		
01 11 00	Yard Track No.11 (2450 ft.)	01 51 00	Wolcott Lincoln		
01 12 00	Yard Track No.12 (2450 ft.)		North Elevator Track		
01 13 00	Yard Track No.13 (2460 ft.)		(Pinch West - 11 Hoppers)		



Wellington, KS

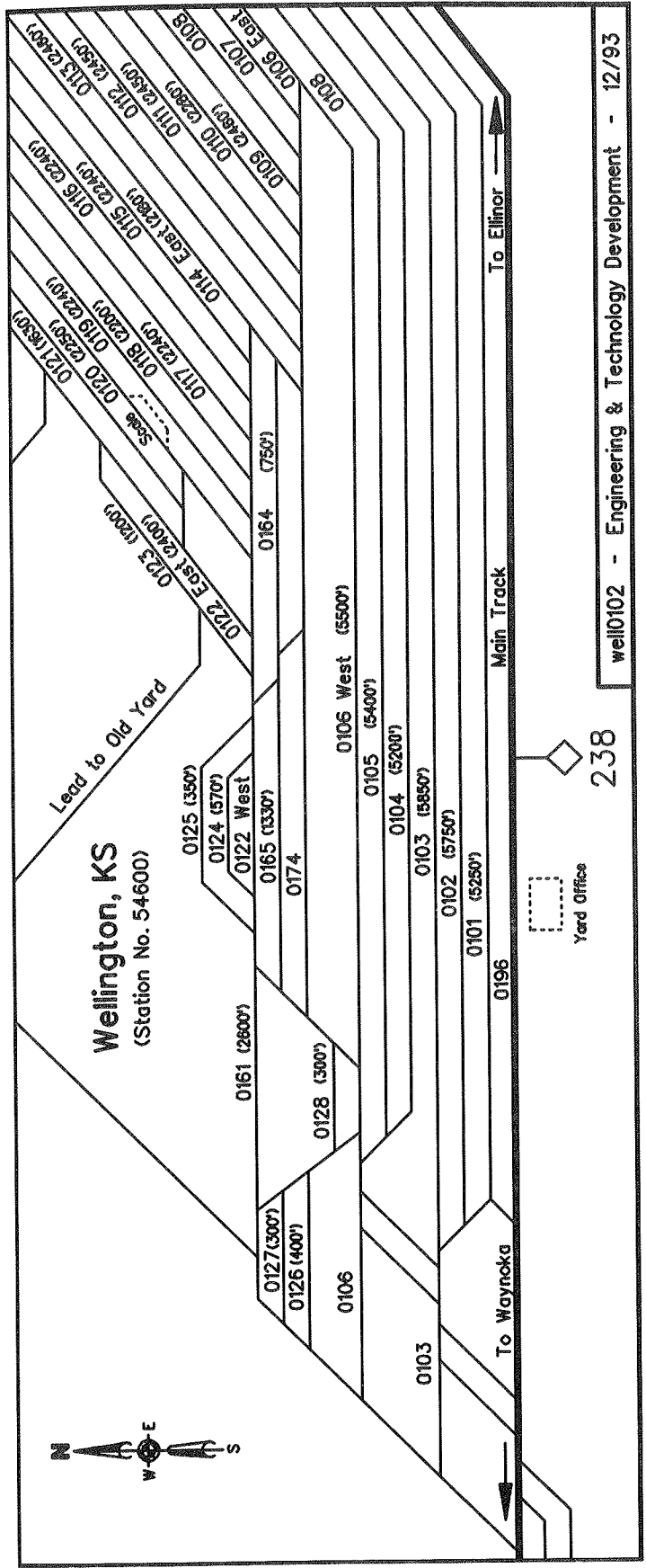
Station No. 54600

Zone 01

Wellington, KS 54600 Emporia Subdivision

Zone 01

01 01 00	Yard Track No. 1	01 14 00	Yard Track No. 14 East	01 26 00	Yard Track No. 8 West End
01 02 00	Yard Track No. 2	01 15 00	Yard Track No. 15	01 27 00	Yards Short Track
01 03 00	Yard Track No. 3	01 16 00	Yard Track No. 16	01 28 00	Yard Track No. 9 West End
01 04 00	Yard Track No. 4	01 17 00	Yard Track No. 17	01 61 00	Yards Short Track
01 05 00	Yard Track No. 5	01 18 00	Yard Track No. 18	01 64 00	Yard Phone Pocket Track
01 06 00	Yard Track No. 6	01 19 00	Yard Track No. 19	01 65 00	Pocket Track (2600 ft.) at West End of 0122
01 07 00	Yard Track No. 7 and Lead to 0106 to 0114 West End	01 20 00	Scale Track	01 74 00	Pocket Track (750 ft.) at West End of 0114
01 08 00	Yard Track No. 8	01 21 00	Yard Track No. 20	01 98 00	Pocket Track (1330 ft.) at West End of 0114
01 09 00	Yard Track No. 9	01 22 00	Yard Track E. End off 0199 and Lead off Westbound		Switch Lead West End Yds Wellington Main Track
01 10 00	Yard Track No. 10	01 23 00	Yard Lead off Westbound Main at East End Yards		
01 11 00	Yard Track No. 11	01 24 00	Stock Track off 0122		
01 12 00	Yard Track No. 12	01 25 00	Yard Track off 0122		
01 13 00	Yard Track No. 13				



Wellington, KS

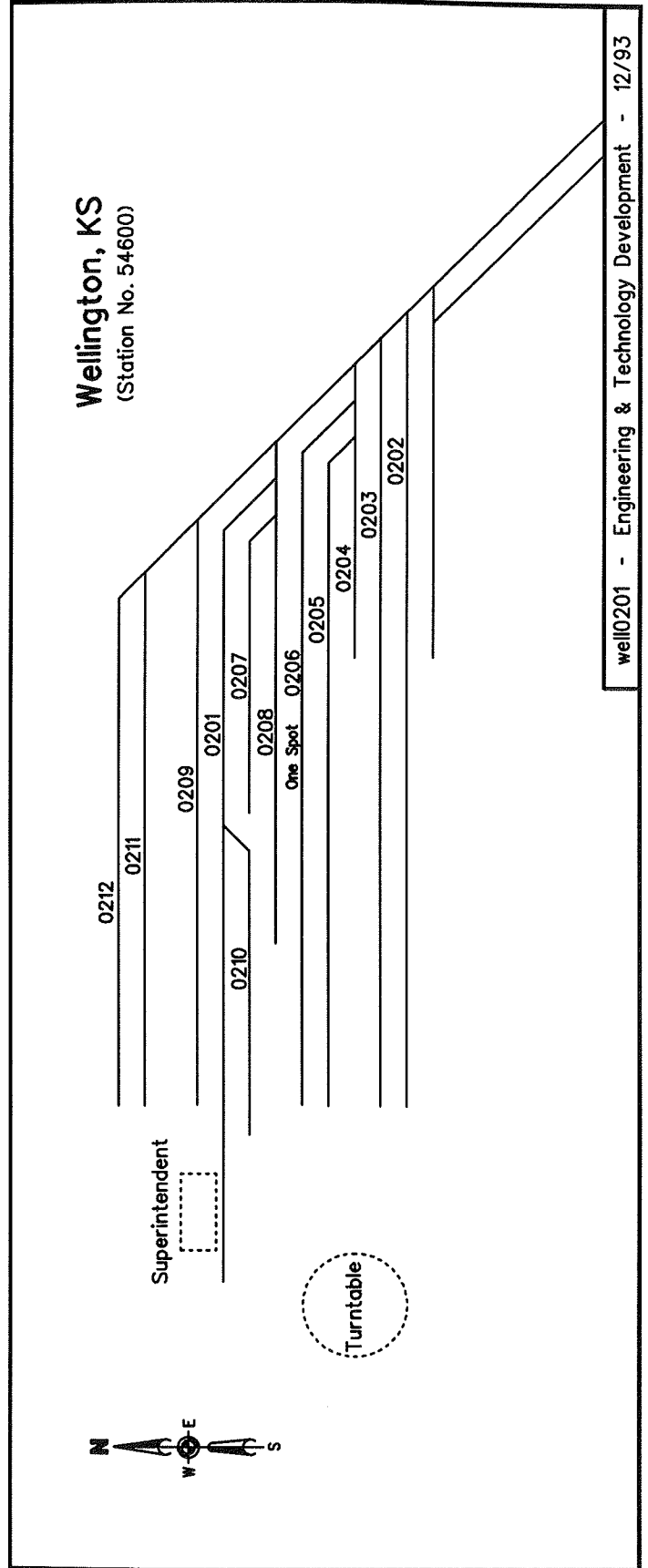
Station No. 54600

Zone 01

Yard Office

Zone 02 Wellington, KS 54600 Emporia Subdivision

- Rip Track Area
- 02 01 00 Rip Track Lead from Yard Track 0122 and Storehouse Track
- 02 02 00 Cleaning Track No. 1
- 02 03 00 Cleaning Track No. 2
- 02 04 00 Paint Track
- 02 05 00 Rip Track No. 4 One Spot
- 02 06 00 Rip Track No. 3 One Spot
- 02 07 00 Rip Track No. 1
- 02 08 00 Rip Track No. 2
- 02 09 00 North Cleaning Track by Mail Spur
- 02 10 00 Shed Track Storehouse Area
- 02 11 00 South TOFC Track
- 02 12 00 North TOFC Track



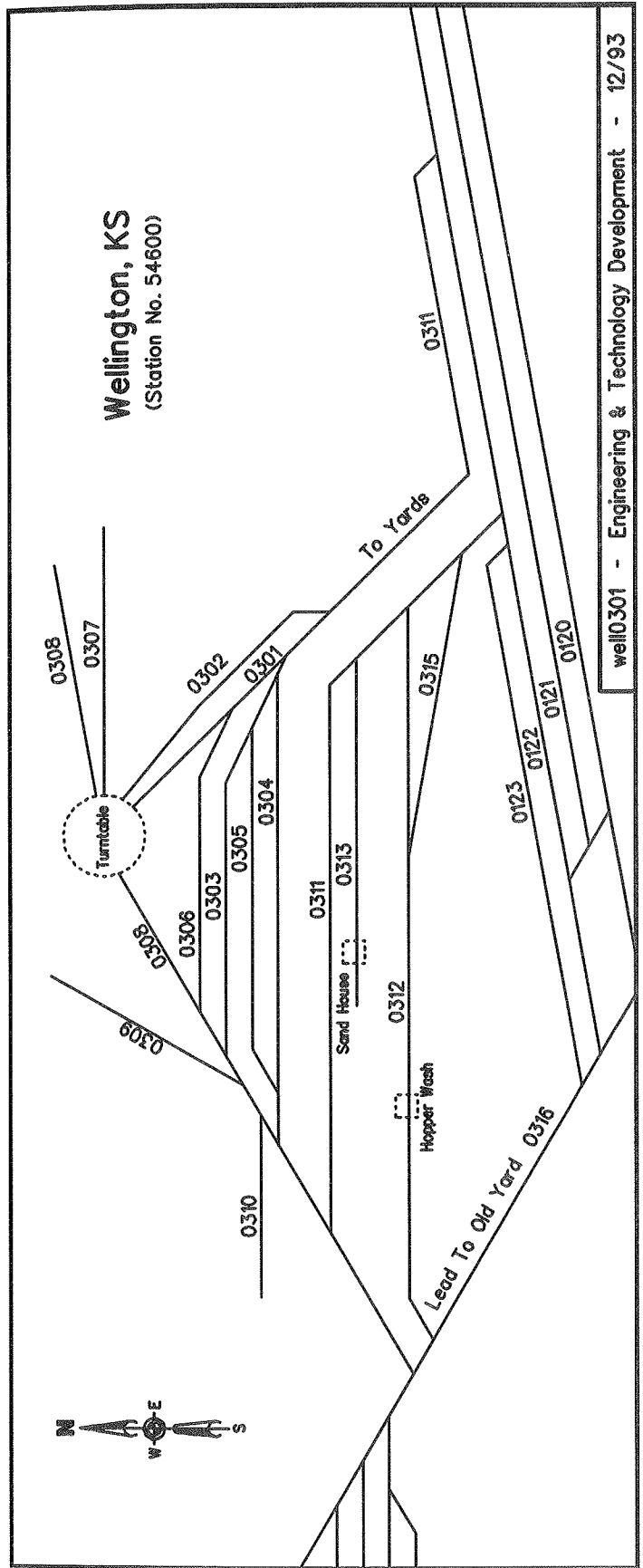
Wellington, KS

Station No. 54600

Zone 02

Zone 03 Wellington, KS 54600 Emporia Subdivision

Roundhouse Area		
03 01 00	Roundhouse Lead off Track 0122	
03 02 00	Engine Wash Track	03 12 00
03 03 00	South Engine Service Track	03 13 00
03 04 00	North Coach Yard Track	03 15 00
03 05 00	Engine Fuel Track	03 16 00
03 06 00	North Engine Service Track	
03 07 00	Machine Shop Outside Track	
03 08 00	Machine Shop Inside Track	
03 09 00	Diesel Fuel Unloading Spur	
03 10 00	Thorp Spur	
03 11 00	Yard Lead Roundhouse Area to Derrick Track and Derrick Track	
		Washing Track
		Sand House Track
		Washing Storage Track
		Roundhouse Lead off Track 0123



Wellington, KS

Station No. 54600

Zone 03

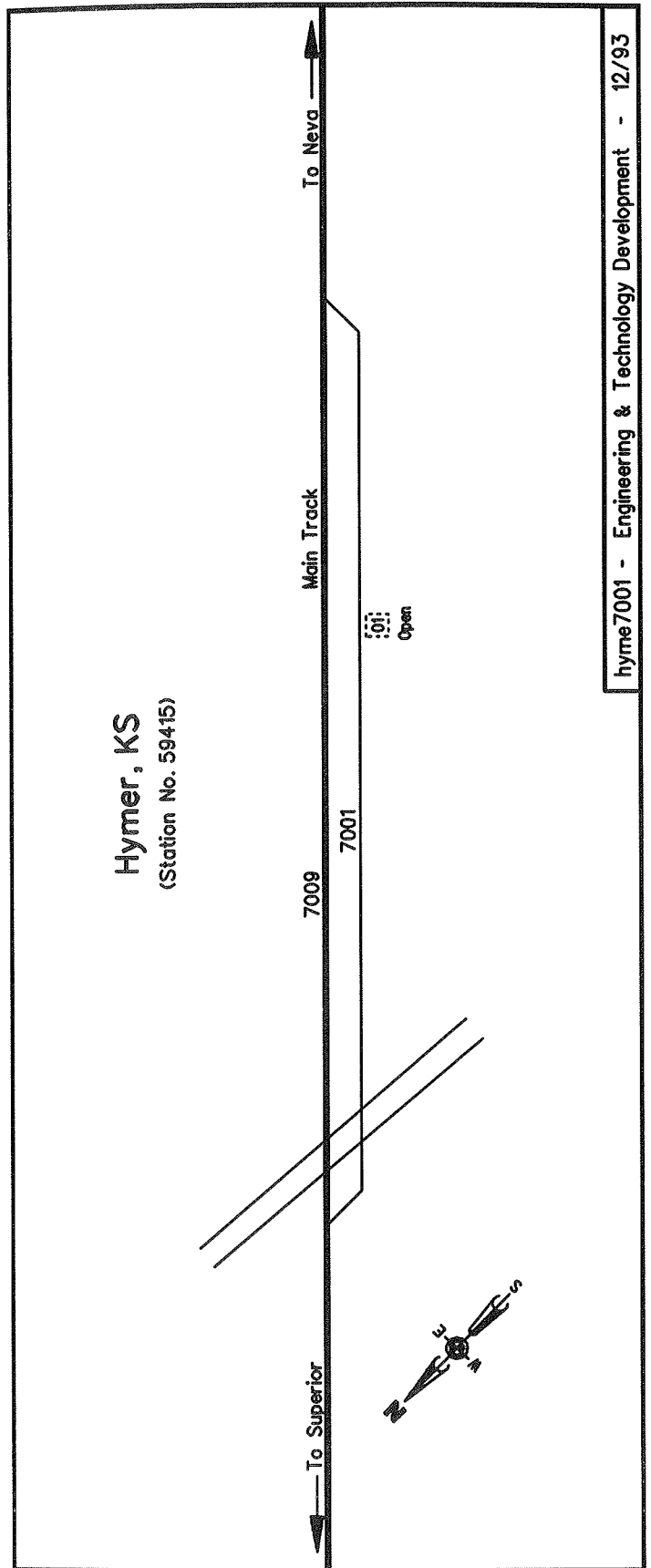
Zone 70 **Hymers, KS 59415** **Strong City Subdivision**

- 70 01 00 House Track
- 70 01 01 Team Track Patrons(open)
- 70 09 00 Strong City Subdivision Main Track

Hymers, KS

Station No. 59415

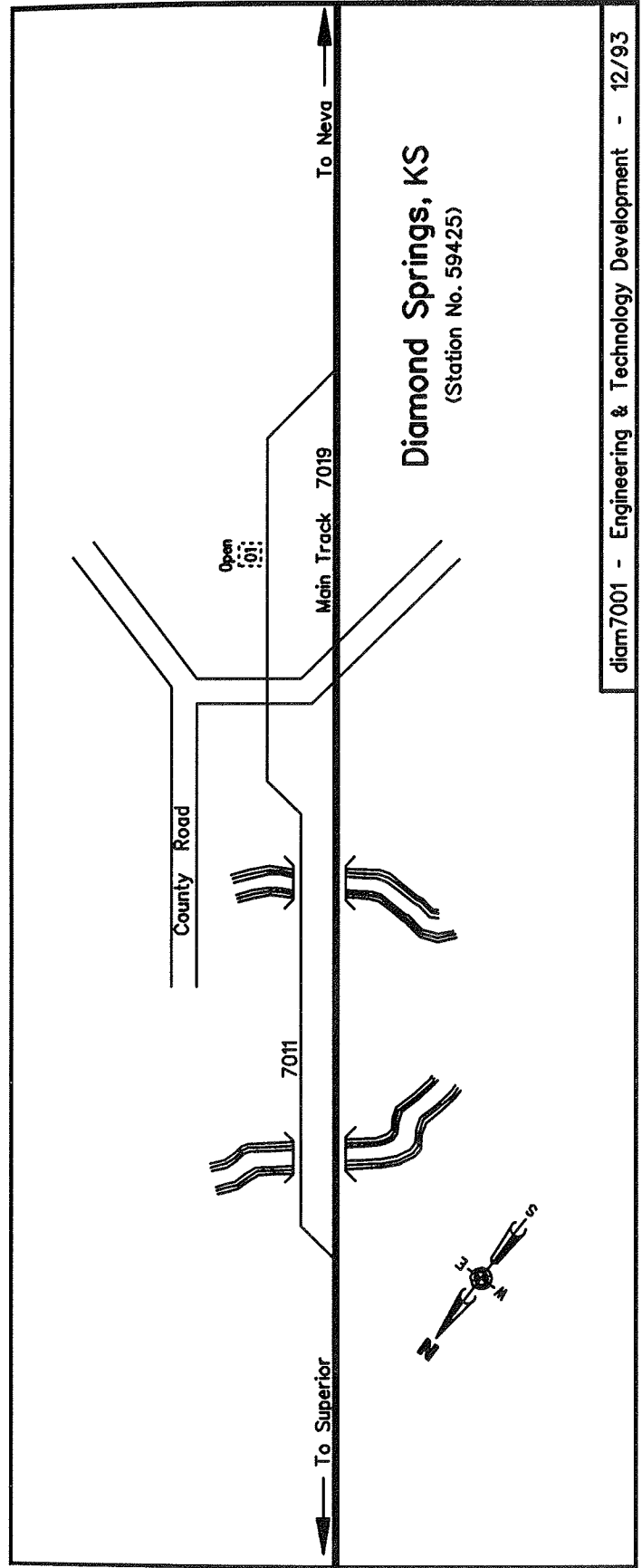
Zone 70



Diamond Springs, KS 59425 Strong City Subdivision

- House Track
- Team Track Patrons(open)
- Strong City Subdivision Main Track

- Zone 70
- 70 11 00
- 70 11 01
- 70 19 00



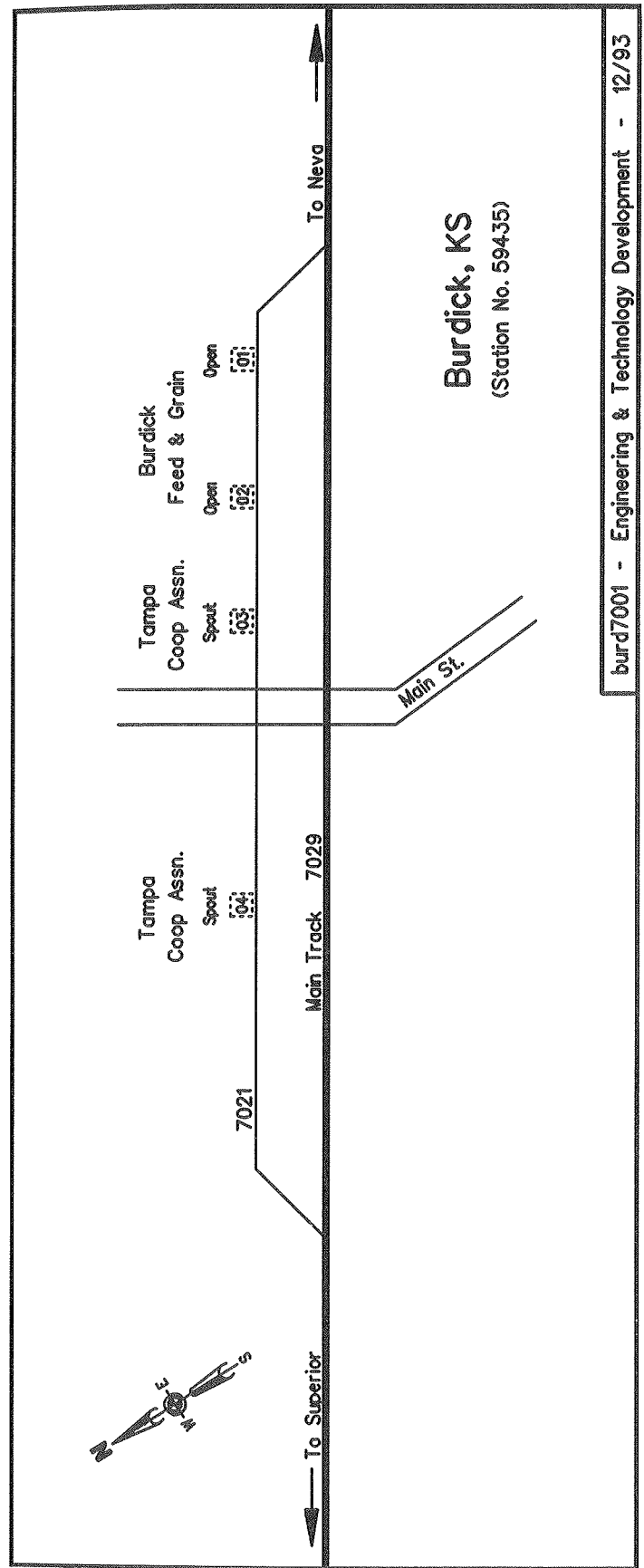
Diamond Springs, KS

Station No. 59425

Zone 70

Zone 70 Burdick, KS 59435 Strong City Subdivision

- 70 21 00 Team Track
- 70 21 01 Burdick Feed & Grain.....(open)
- 70 21 02 Burdick Feed & Grain.....(open)
- 70 21 03 Tampa Coop Assn.....(spout)
- 70 21 04 Tampa Coop Assn.....(spout)
- 70 29 00 Strong City Subdivision Main Track




Burdick, KS

Station No. 59435

Zone 70

Zone 70 Lost Springs, KS 59445 Strong City Subdivision

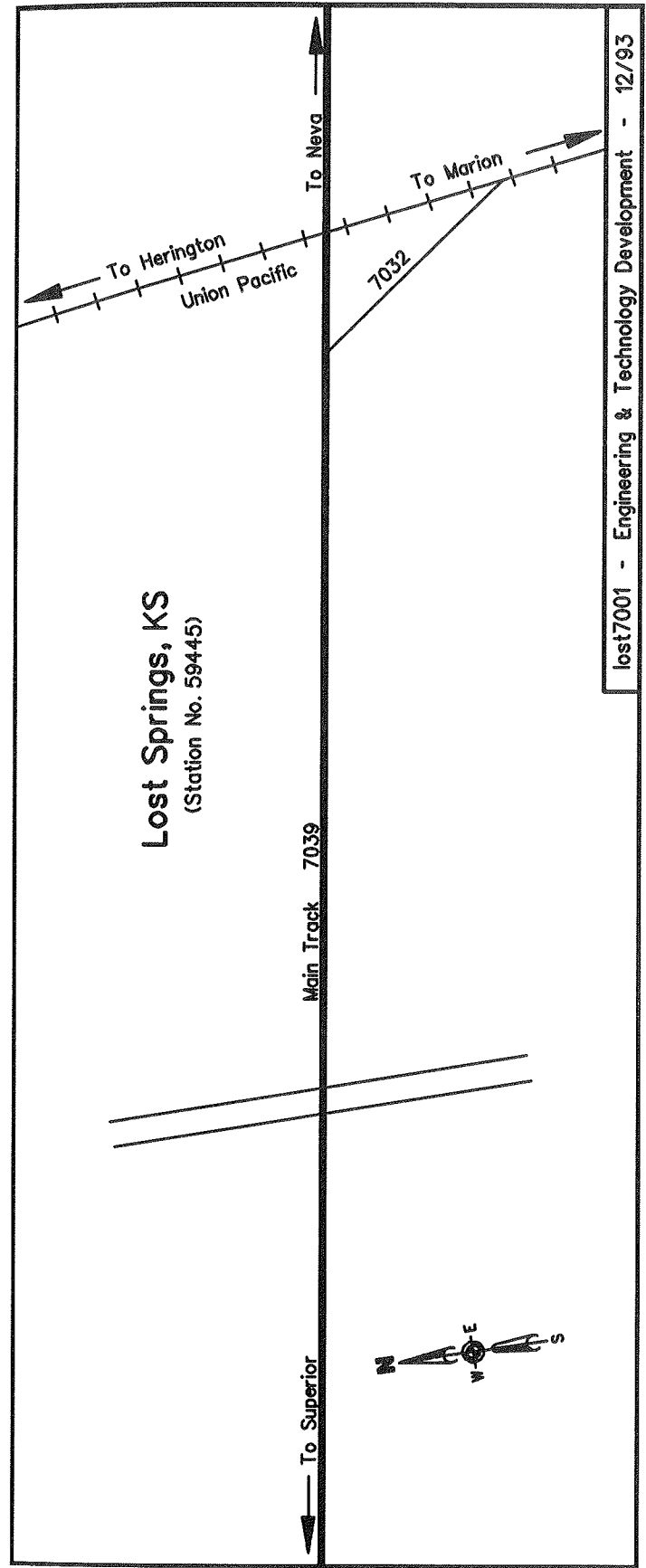
70 32 00 Connection Track
70 39 00 Strong City Subdivision Main Track



Lost Springs, KS

Station No. 59445

Zone 70

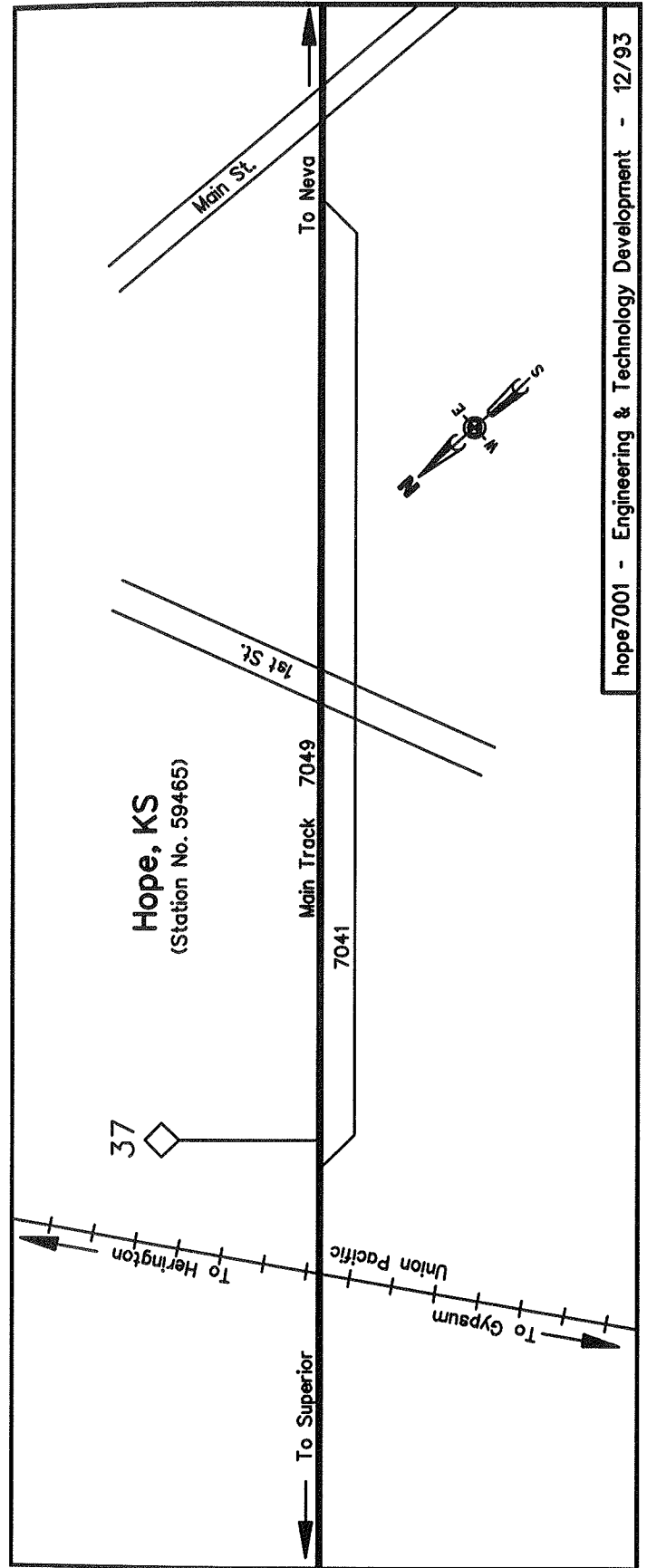


Zone 70

Hope, KS 59465

Strong City Subdivision

- 70 41 00 Hope Siding
- 70 49 00 Strong City Subdivision Main Track



Hope, KS

Station No. 59465

Zone 70

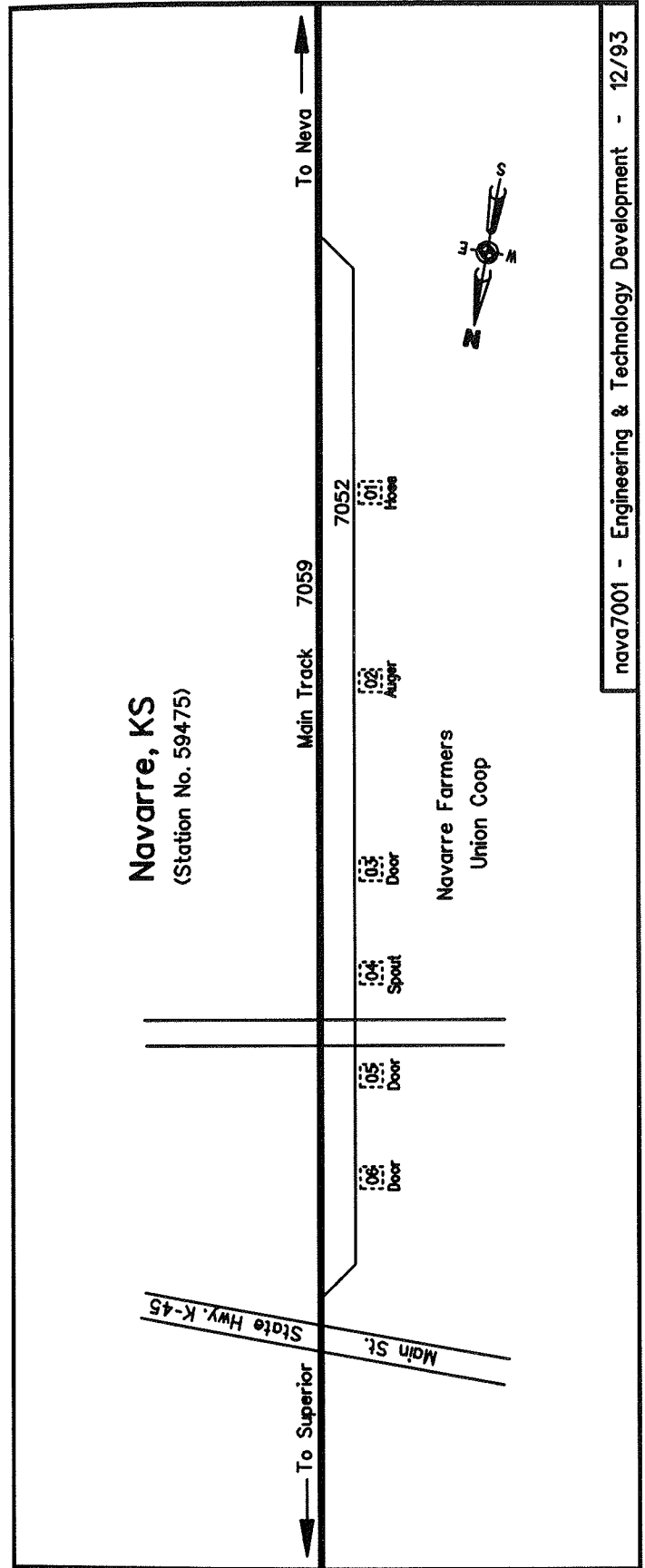
Zone 70 Navarre, KS 59475 Strong City Subdivision

- 70 52 00 Elevator Track
- 70 52 01 Navarre Farmers Union Coop (hose)
- 70 52 02 Navarre Farmers Union Coop (auger)
- 70 52 03 Navarre Farmers Union Coop (door)
- 70 52 04 Navarre Farmers Union Coop (spout)
- 70 52 05 Navarre Farmers Union Coop (door)
- 70 52 06 Navarre Farmers Union Coop (door)
- 70 59 00 Strong City Subdivision Main Track

Navarre, KS

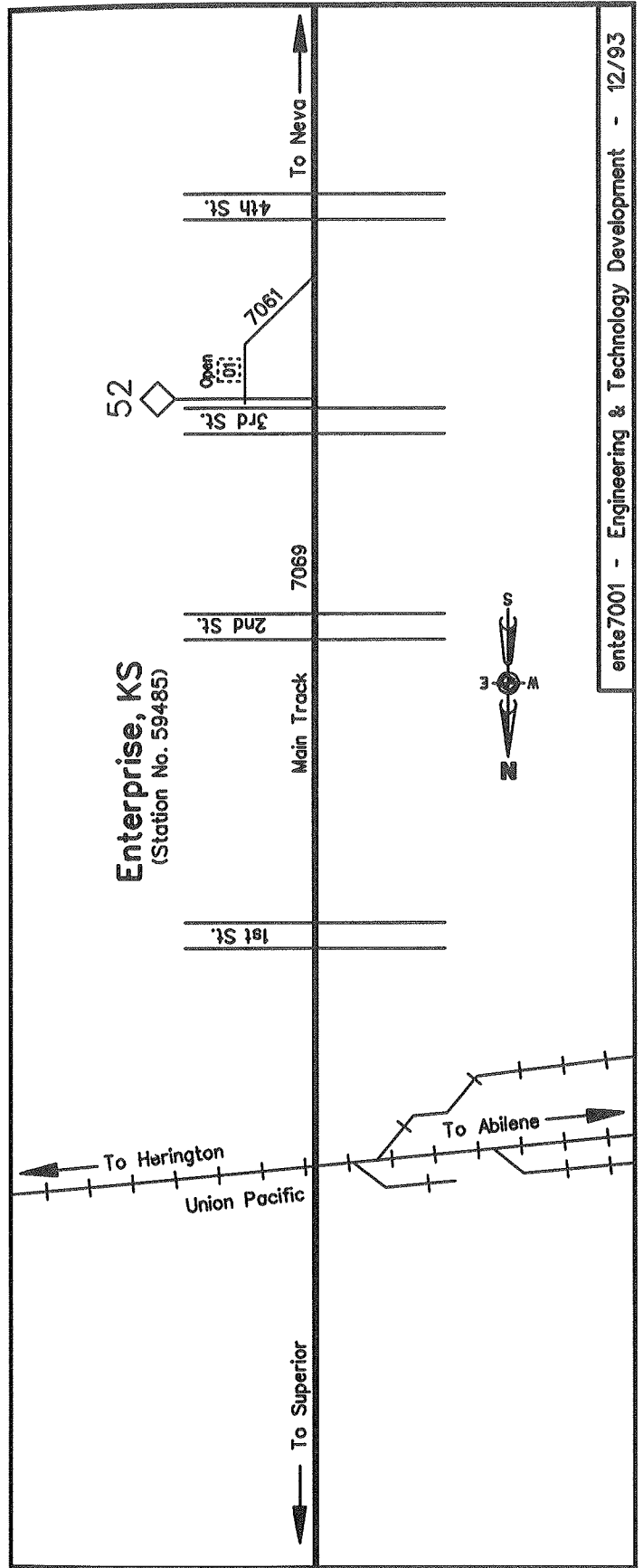
Station No. 59475

Zone 70



Enterprise, KS 59485 Strong City Subdivision

- 70 61 00 Team Track
- 70 61 01 Team Track Patrons(open)
- 70 69 00 Strong City Subdivision Main Track



Enterprise, KS

Station No. 59485

Zone 70

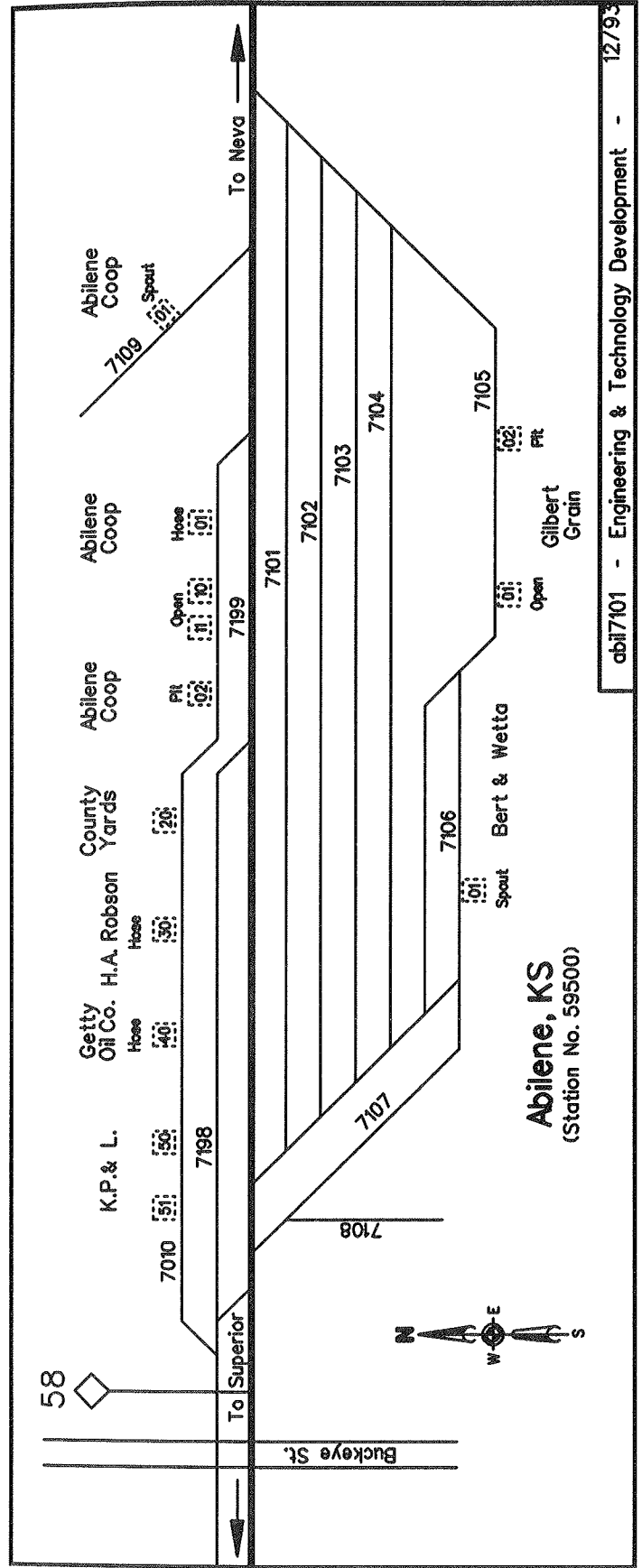
Abilene, KS 59500 Strong City Subdivision

71 01 00	Old No. 1 Track	71 10 00	Stock Track
71 02 00	Old No. 2 Track	71 10 01	Abilene Coop.....(hose)
71 03 00	Old No. 3 Track	71 10 02	Abilene Coop.....(pit)
71 04 00	Old No. 4 Track	71 10 10	Team Track Patrons.....(open)
71 05 00	Old No. 5 Track	71 10 11	Team Track Patrons.....(open)
71 05 01	Gilbert Grain.....(open)	71 10 20	County Yards.....(gate)
71 05 02	Gilbert Grain.....(pit)	71 10 30	H.A. Robson.....(hose)
71 06 00	Elevator Track	71 10 40	Getty Oil Co.....(hose)
71 06 01	Bert & Wetta.....(spout)	71 10 50	KP&L Co.....(gate)
71 07 00	Runaround Track	71 10 51	KP&L Co.....(gate)
71 08 00	Turntable Track	71 98 00	Cactus Track
71 09 00	Abilene Coop Elevator Track	71 99 00	Strong City Subdivision Main Track
71 09 01	Abilene Coop.....(spout)		

Abilene, KS

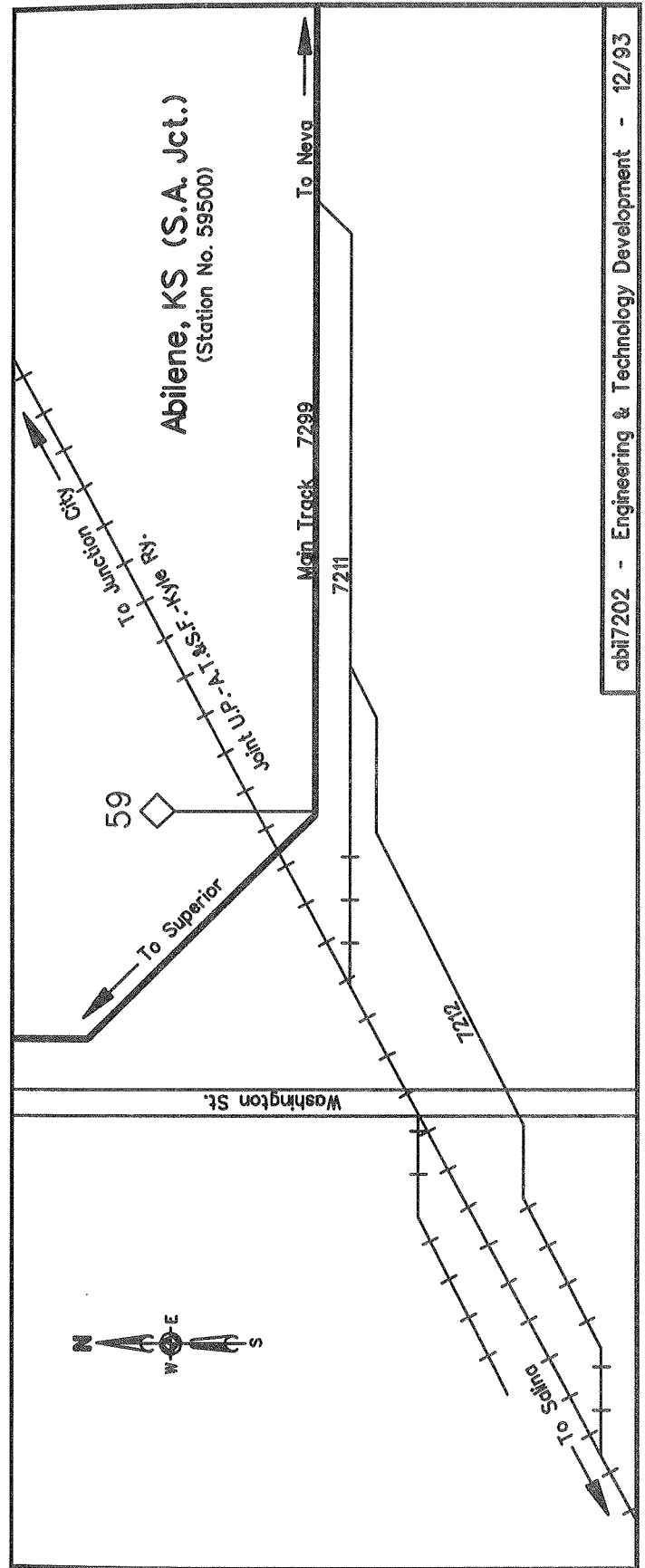
Station No. 59500

Zone 71



Zone 72 Abilene, KS 59500 Strong City Subdivision

- 72 11 00 Salina Subdivision Track
- 72 12 00 Union Pacific Interchange Track
- 72 99 00 Strong City Subdivision Main Track



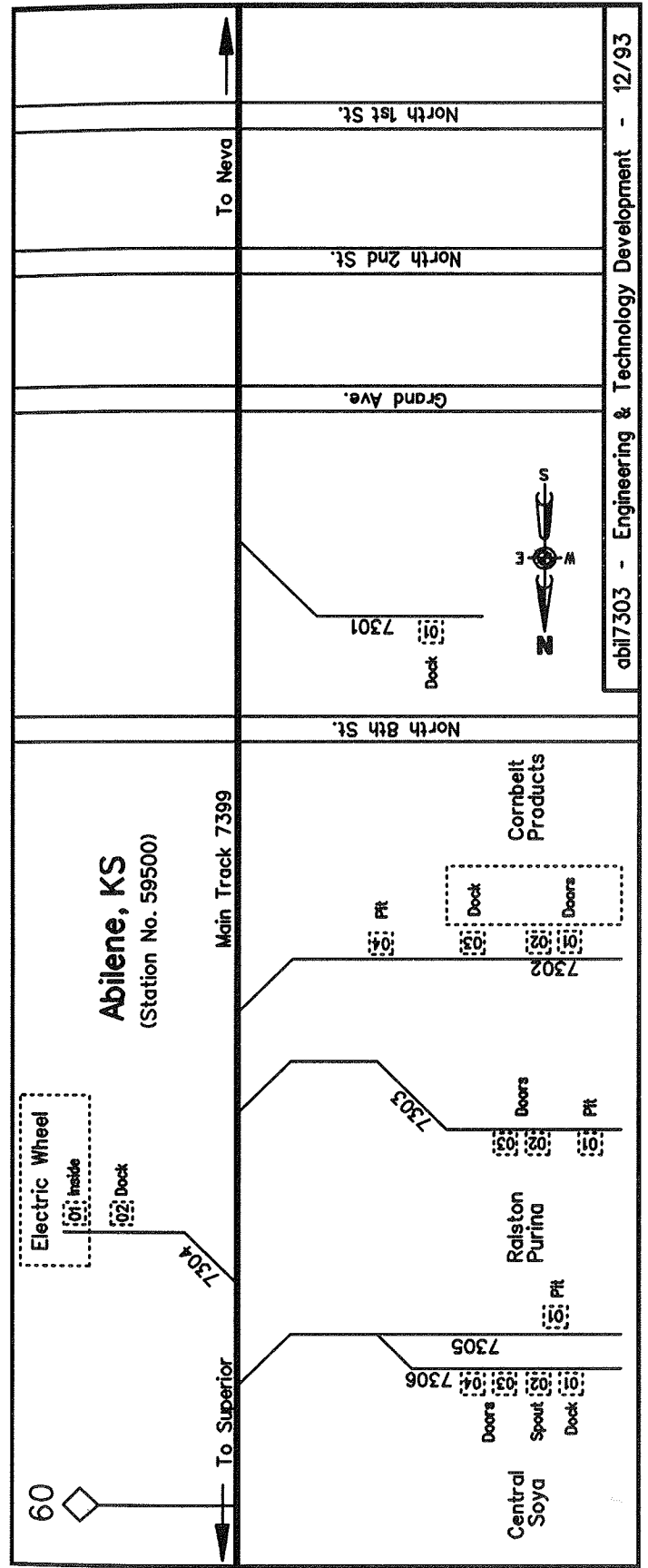
Abilene, KS

Station No. 59500

Zone 72

Zone 73 Abilene, KS 59500 Strong City Subdivision

73 01 00	Spur Track	73 05 00	Central Soya Track
73 01 01	Spur Track Patrons (dock)	73 05 01	Central Soya.....(pit)
73 02 00	Corn Products Spur Track	73 06 00	Central Soya Warehouse
73 02 01	Cornbelt Products..... (door)	73 06 01	Central Soya..... (dock)
73 02 02	Cornbelt Products..... (door)	73 06 02	Central Soya.....(spout)
73 02 03	Cornbelt Products..... (dock)	73 06 03	Central Soya..... (door)
73 02 04	Cornbelt Products..... (pit)	73 06 04	Central Soya..... (door)
73 03 00	Ralston Purina Spur Track	73 99 00	Strong City Subdivision Main Track
73 03 01	Ralston Purina.....(pit)		
73 03 02	Ralston Purina..... (door)		
73 03 03	Ralston Purina..... (door)		
73 04 00	Electric Wheel Spur Track		
73 04 01	Electric Wheel (inside)		
73 04 02	Electric Wheel (dock)		



Abilene, KS

Station No. 59500

Zone 73

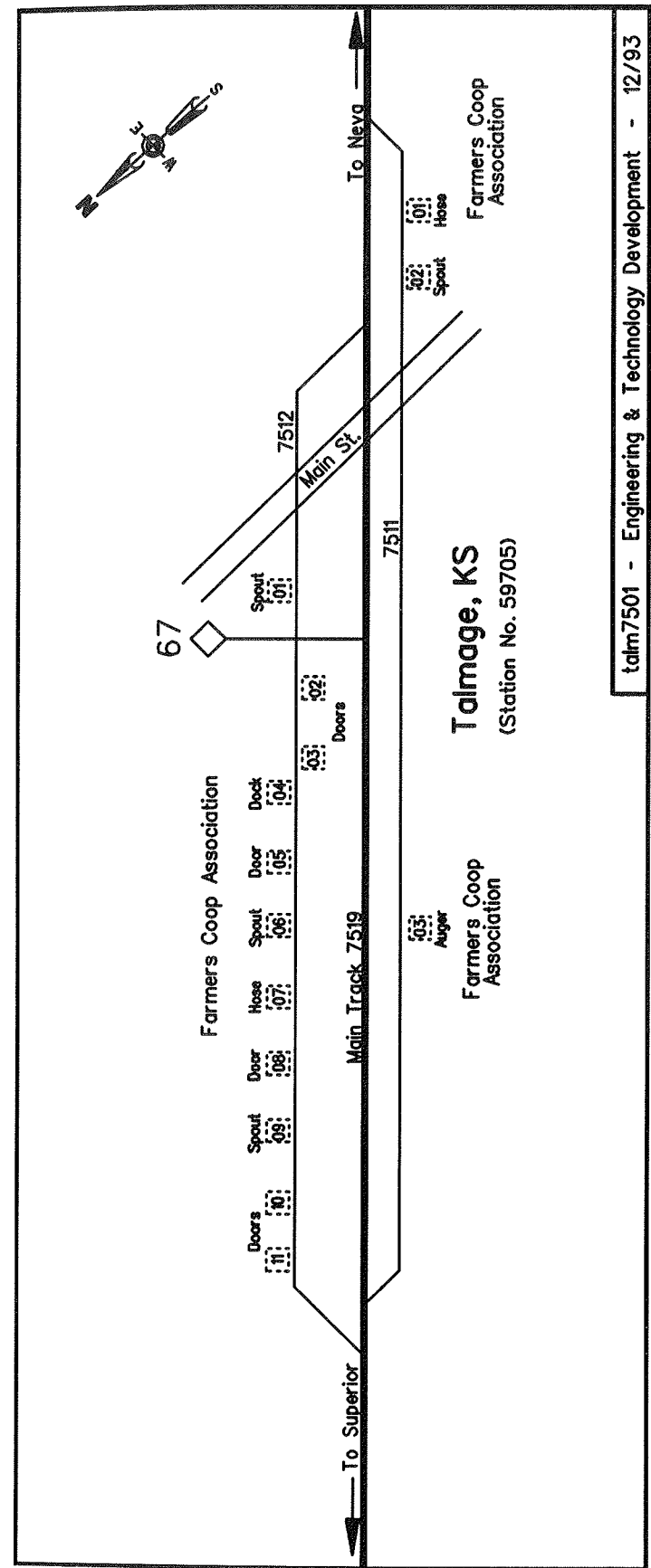
Talmage, KS 59705 Strong City Subdivision

75 11 00	West Elevator Track	75 12 10	Farmers Coop Assn. (door)
75 11 01	Farmers Coop Assn. (hose)	75 12 11	Farmers Coop Assn. (door)
75 11 02	Farmers Coop Assn. (spout)	75 19 00	Strong City Subdivision Main Track
75 11 03	Farmers Coop Assn. (auger)		
75 12 00	East Elevator Track		
75 12 01	Farmers Coop Assn. (spout)		
75 12 02	Farmers Coop Assn. (door)		
75 12 03	Farmers Coop Assn. (door)		
75 12 04	Farmers Coop Assn. (dock)		
75 12 05	Farmers Coop Assn. (door)		
75 12 06	Farmers Coop Assn. (spout)		
75 12 07	Farmers Coop Assn. (hose)		
75 12 08	Farmers Coop Assn. (door)		
75 12 09	Farmers Coop Assn. (spout)		

Talmage, KS

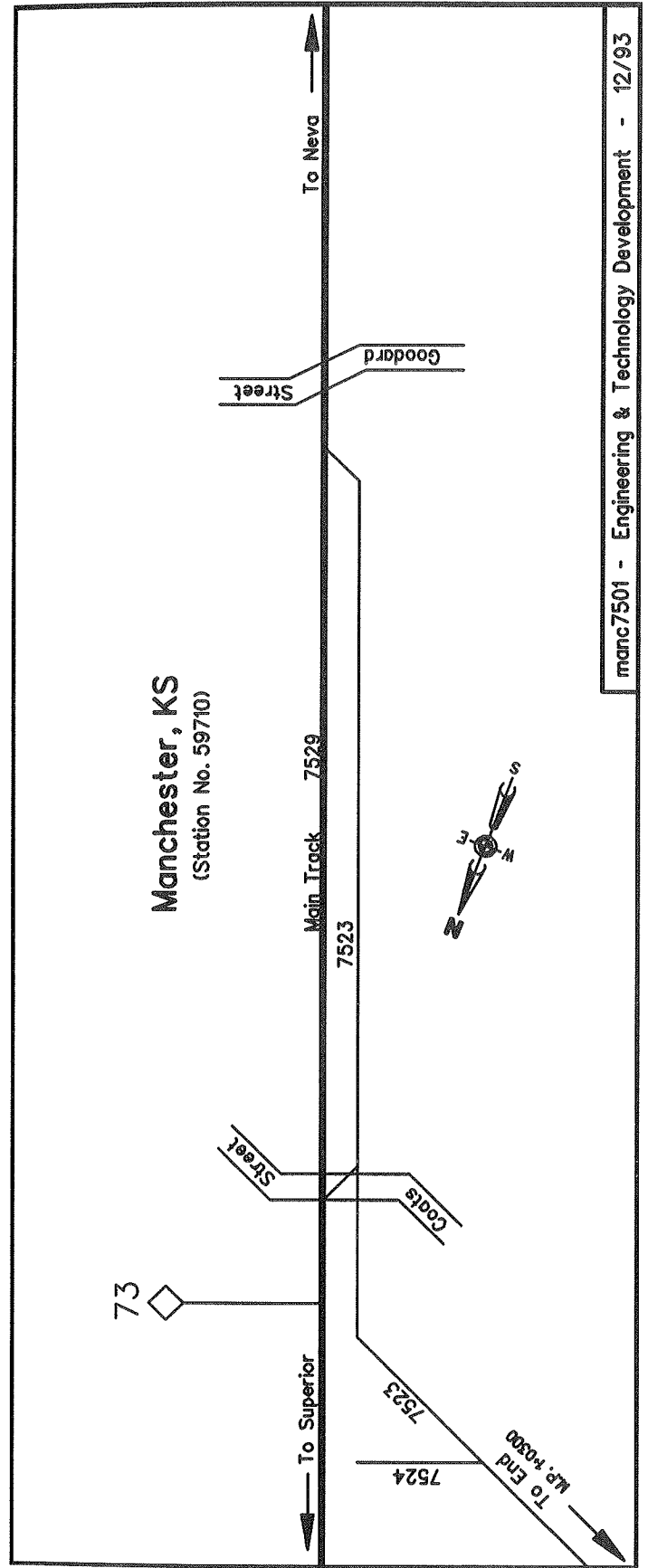
Station No. 59705

Zone 75



Zone 75 Manchester, KS 59710 Strong City Subdivision

- 75 23 00 Manchester Siding
- 75 24 00 Wye Track
- 75 29 00 Strong City Subdivision Main Track



Manchester, KS

Station No. 59710

Zone 75

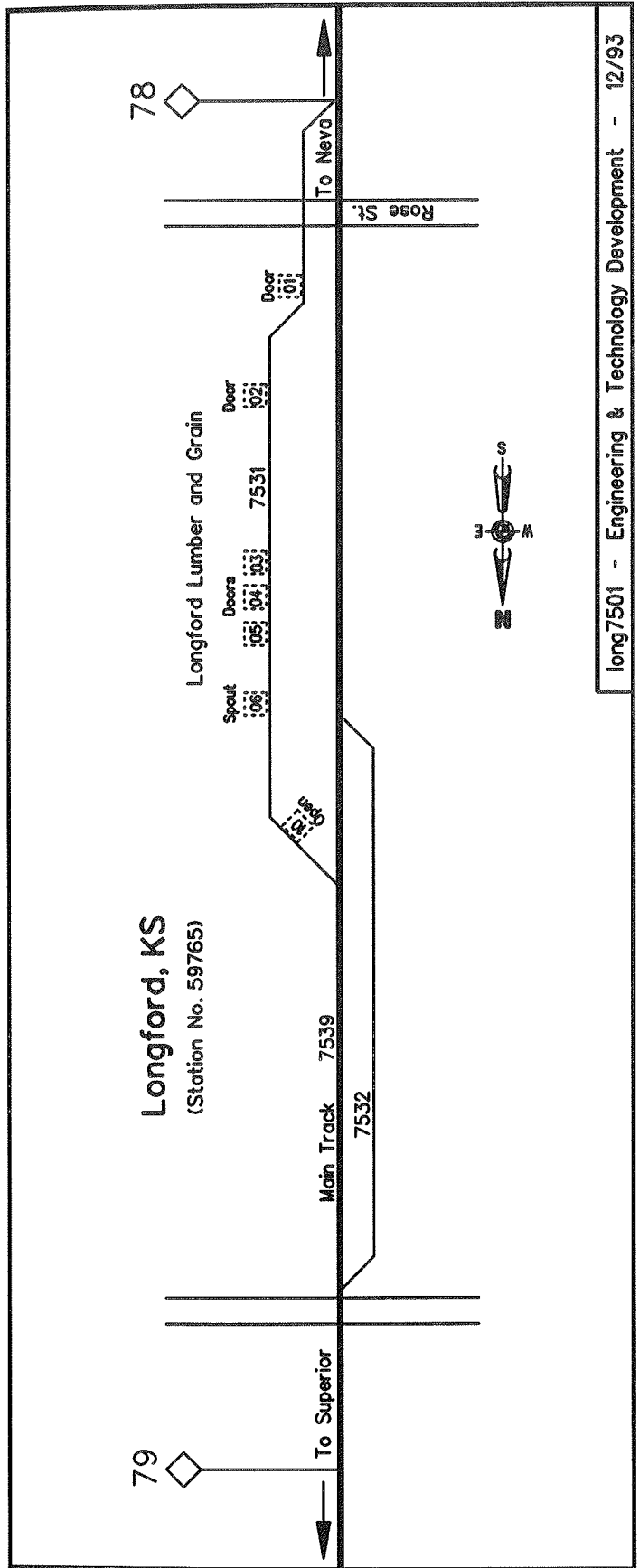
Zone 75 Longford, KS 59765 Strong City Subdivision

- 75 31 00 Longford Lumber & Grain Track
- 75 31 01 Longford Lumber & Grain Co.
- thru 05 (5 car spot)
- 75 31 06 (doors)
- 75 31 10 Longford Lumber & Grain Co. (spout)
- 75 32 00 Longford Lumber & Grain Co. (open)
- 75 39 00 Longford Siding
- Strong City Subdivision Main Track

Longford, KS

Station No. 59765

Zone 75



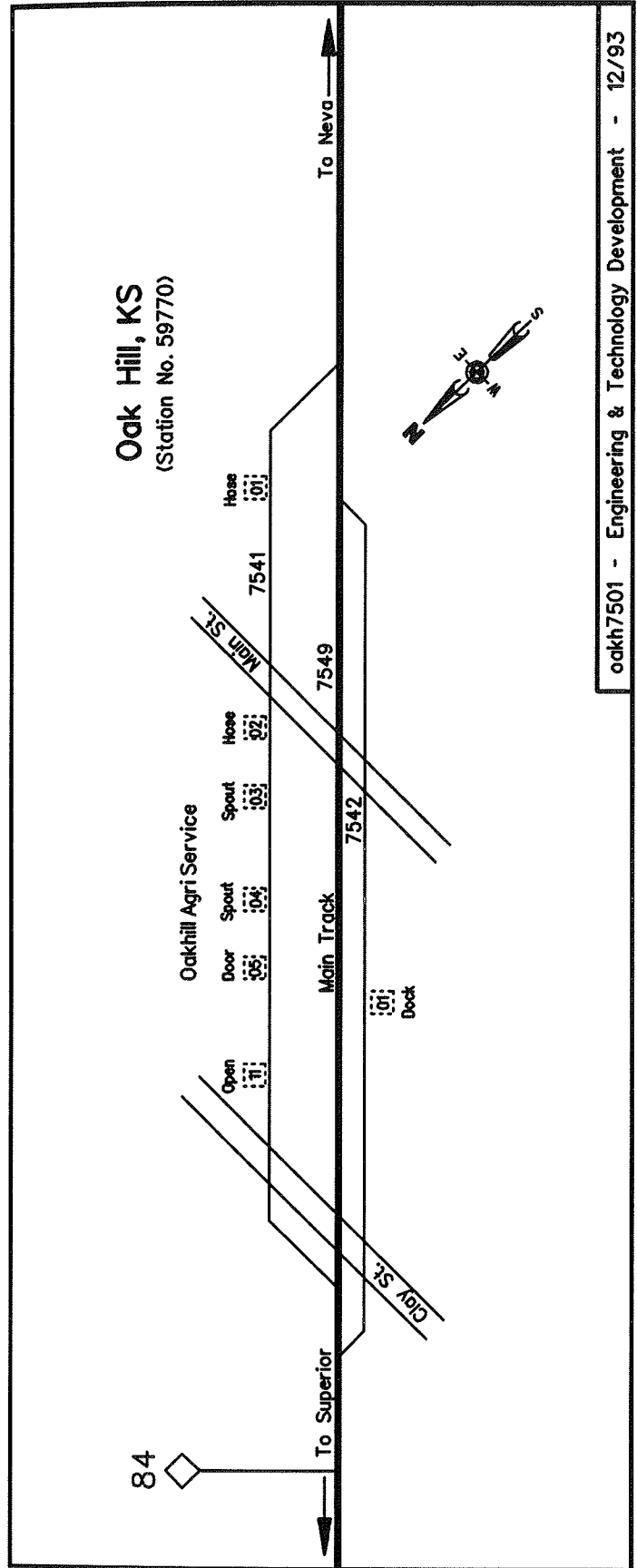
Zone 75 Oak Hill, KS 59770 Strong City Subdivision

- 75 41 00 Oak Hill Agricultural Service Track
- 75 41 01 Oak Hill Agricultural Service.... (hose)
- 75 41 02 Oak Hill Agricultural Service.... (hose)
- 75 41 03 Oak Hill Agricultural Service.... (spout)
- 75 41 04 Oak Hill Agricultural Service... (spout)
- 75 41 05 Oak Hill Agricultural Service.... (door)
- 75 41 11 Oak Hill Agricultural Service.... (open)
- 75 42 00 House Track
- 75 42 01 House Team Patrons..... (dock)
- 75 49 00 Strong City Subdivision Main Track

Oak Hill, KS

Station No. 59770

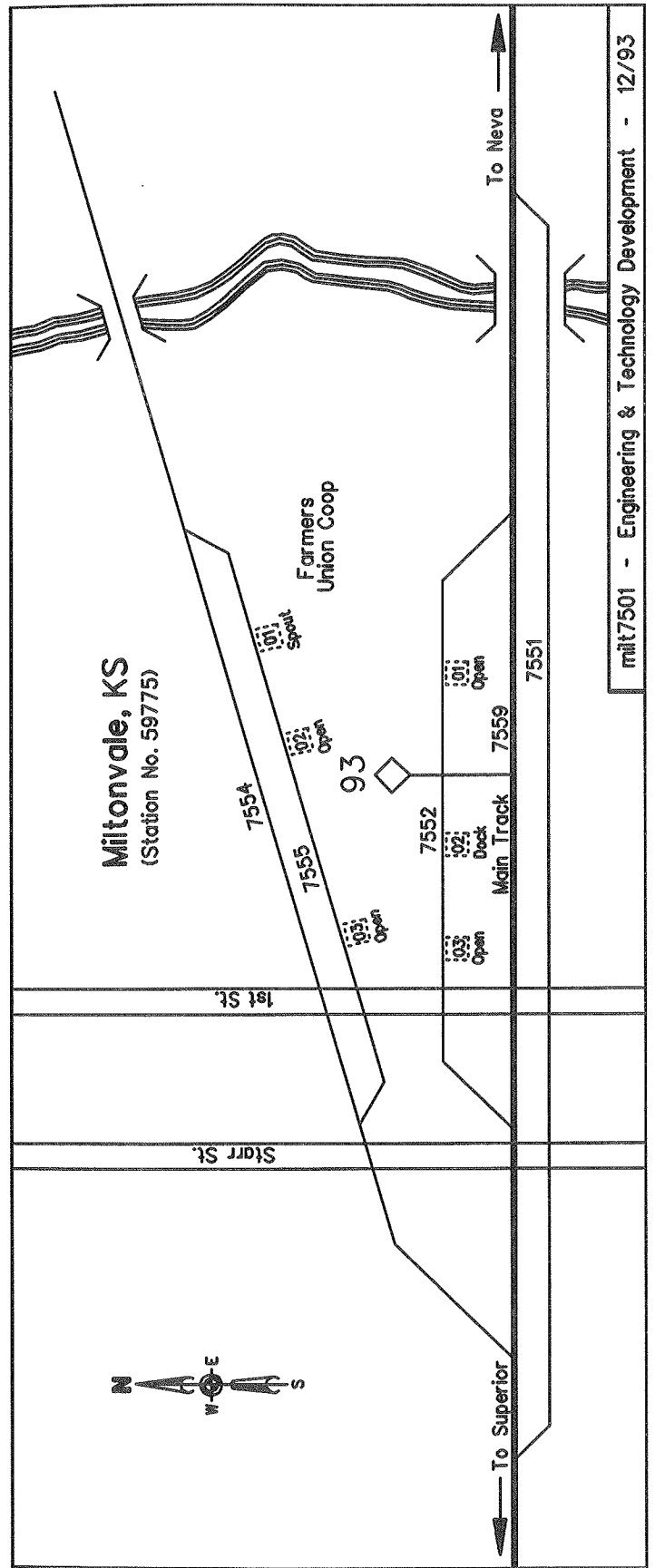
Zone 75



Miltonvale, KS 59775 Strong City Subdivision

- Miltonvale Siding
- House Track
- House Team Patrons.....(open)
- House Team Patrons.....(dock)
- House Team Patrons.....(open)
- Spur Track
- Elevator Track
- Miltonvale Coop.....(spout)
- Miltonvale Coop.....(open)
- Miltonvale Coop.....(open)
- Strong City Subdivision Main Track

- Zone 75
- 75 51 00
- 75 52 00
- 75 52 01
- 75 52 02
- 75 52 03
- 75 54 00
- 75 55 00
- 75 55 01
- 75 55 02
- 75 55 03
- 75 59 00



Miltonvale, KS

Station No. 59775

Zone 75

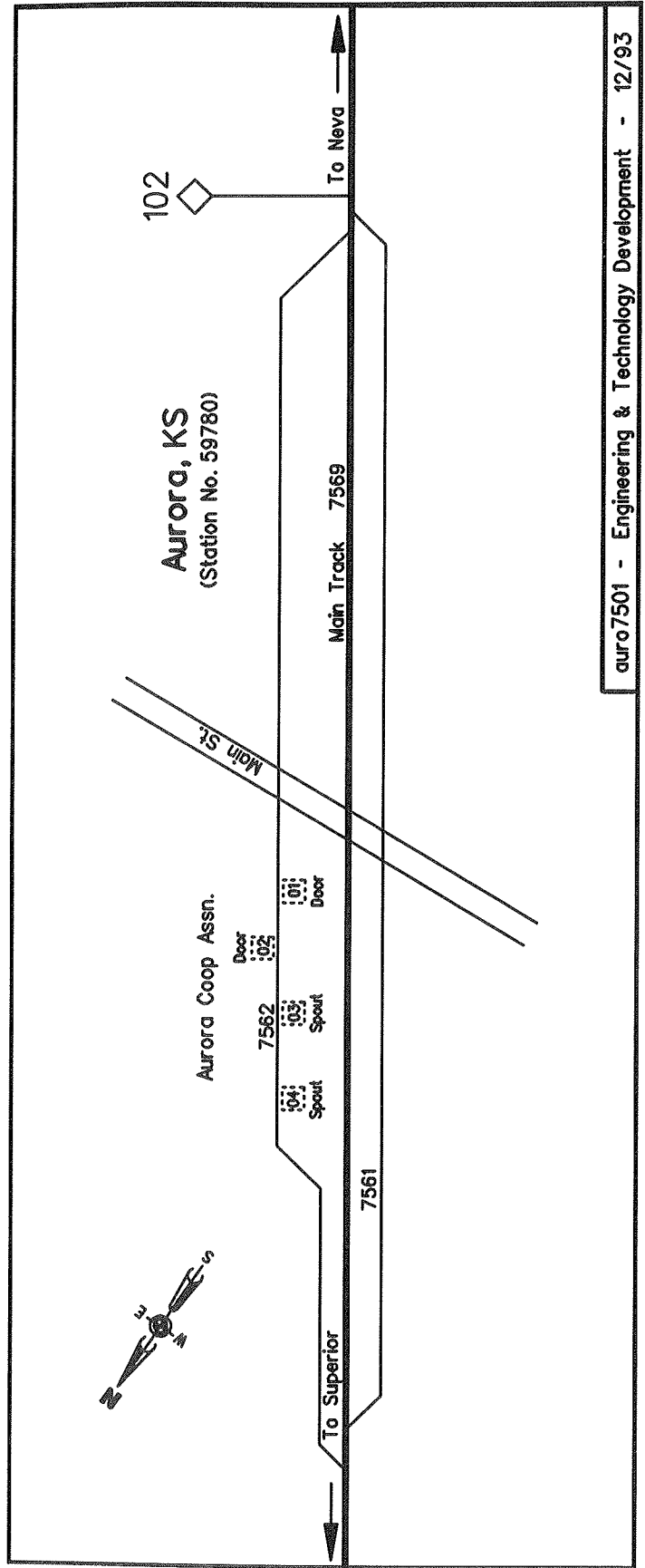
Zone 75 Aurora, KS 59780 Strong City Subdivision

- 75 61 00 Aurora Siding
- 75 62 00 Aurora Coop Track
- 75 62 01 Aurora Coop..... (door)
- 75 62 02 Aurora Coop..... (door)
- 75 62 03 Aurora Coop..... (spout)
- 75 62 04 Aurora Coop..... (spout)
- 75 69 00 Strong City Subdivision Main Track

Aurora, KS

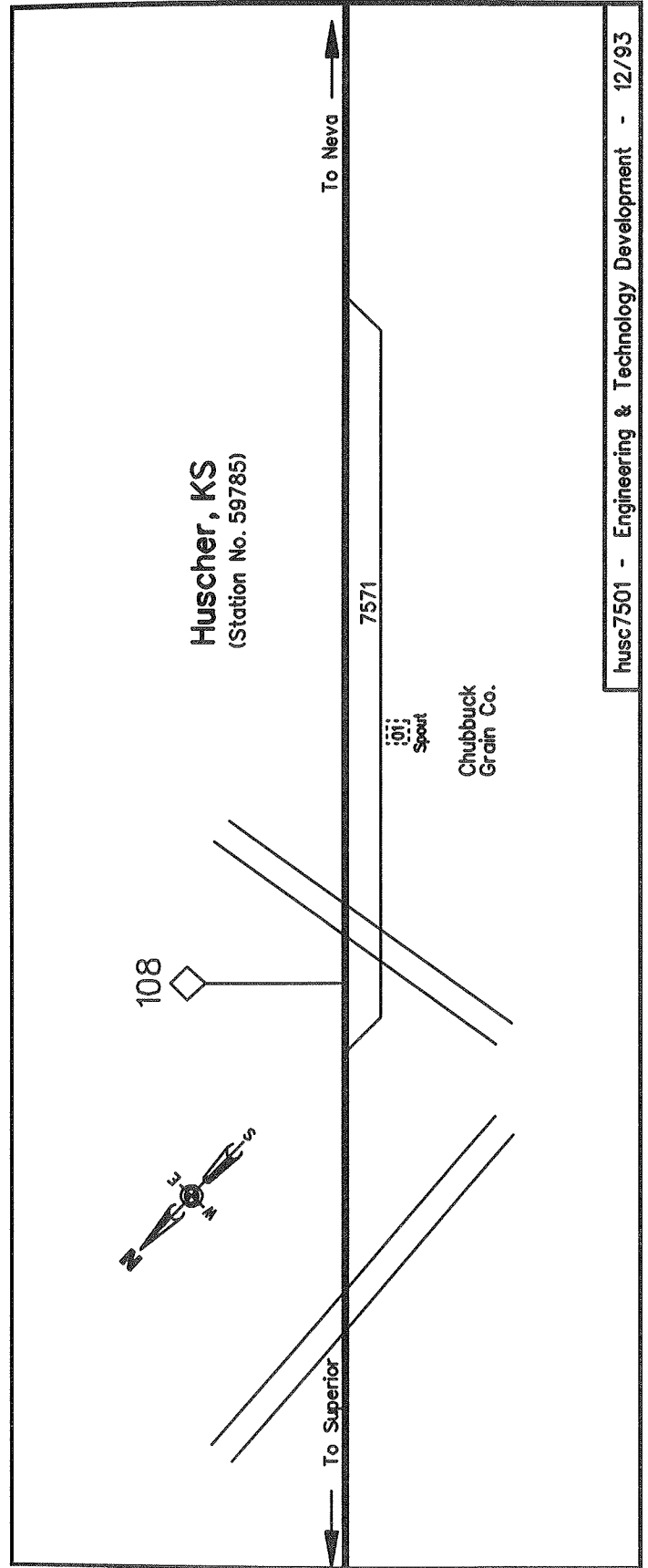
Station No. 59780

Zone 75



Zone 75 Huscher, KS 59785 Strong City Subdivision

- 75 71 00 Chubbuck Grain Track
- 75 71 01 Chubbuck Grain Co.....(spout)
- 75 79 00 Strong City Subdivision Main Track



Huscher, KS

Station No. 59785

Zone 75

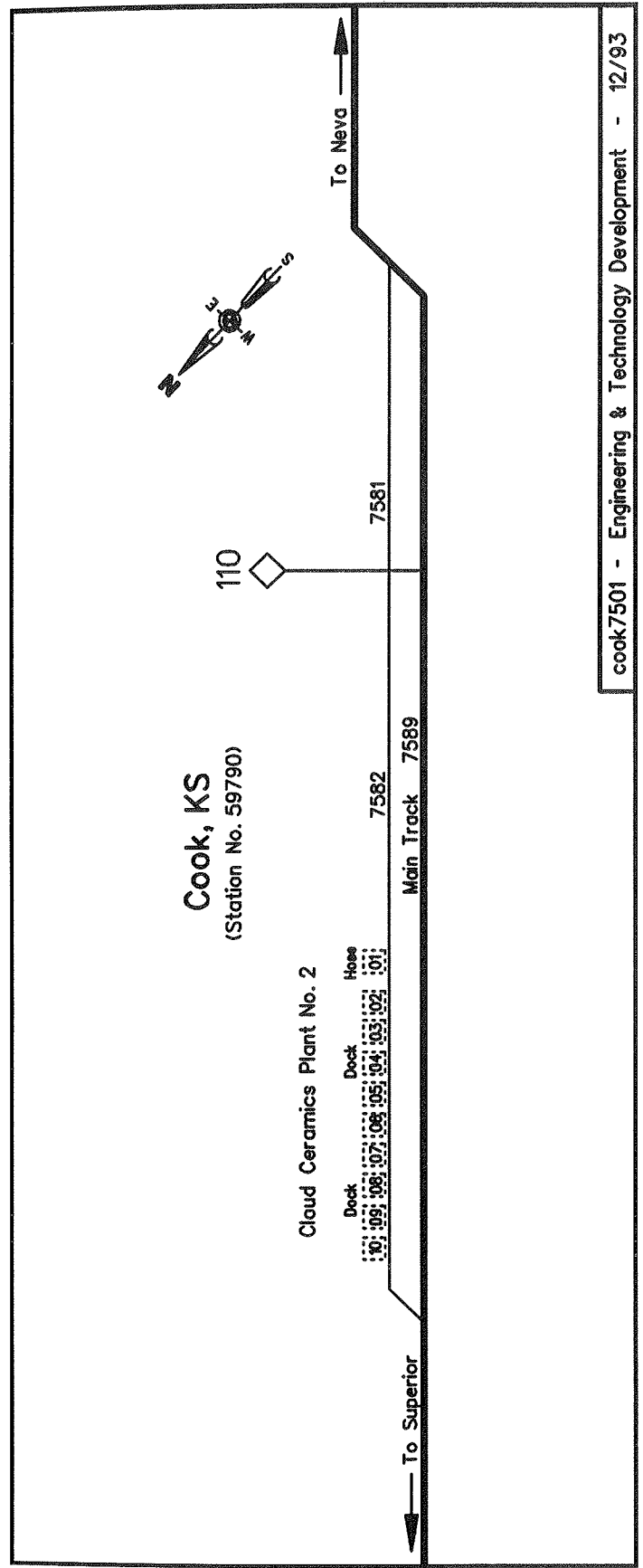
Cook, KS 59790 Strong City Subdivision

75 81 00 Cloud Ceramics Track
 75 82 00 Cloud Ceramics Plant No. 2
 75 82 01 Cloud Ceramics..... (hose)
 75 82 02 Cloud Ceramics
 thru 10 (8 car spot) (dock)
 75 89 00 Strong City Subdivision Track

Cook, KS

Station No. 59790

Zone 75

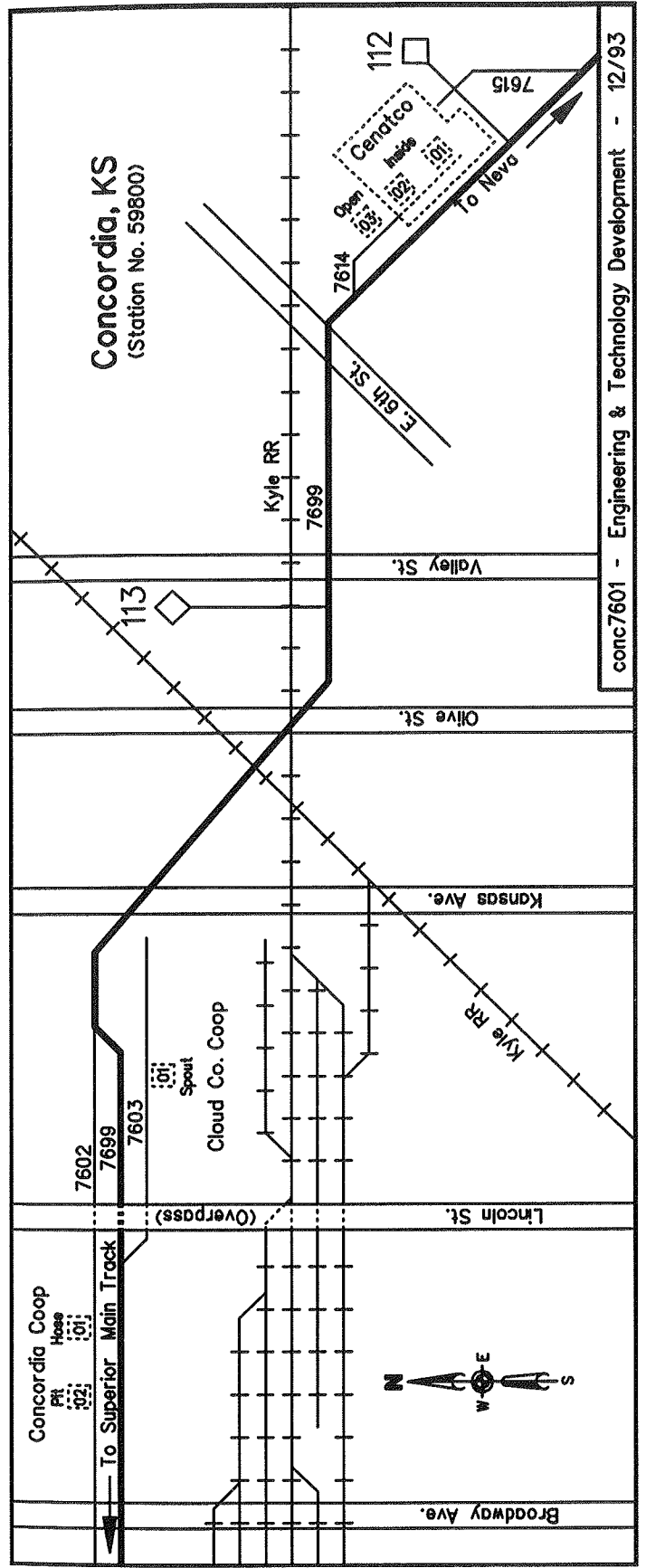


Concordia, KS 59800 Strong City Subdivision

- Concordia Coop Service Track
- Concordia Coop Service(hose)
- Concordia Coop Service(pit)
- Cloud County Coop Track
- Cloud County Coop(spout)
- Ehram Spur Track
- Cenatco(inside)
- Cenatco(inside)
- Cenatco(open)
- CE Process Equipment Track
- CE Process Equipment(open)
- CE Process Equipment(open)
- Stong City Subdivision Main Track

Zone 76

- 76 02 00
- 76 02 01
- 76 02 02
- 76 03 00
- 76 03 01
- 76 14 00
- 76 14 01
- 76 14 02
- 76 14 03
- 76 15 00
- 76 15 01
- 76 15 02
- 76 99 00



Concordia, KS

Station No. 59800

Zone 76

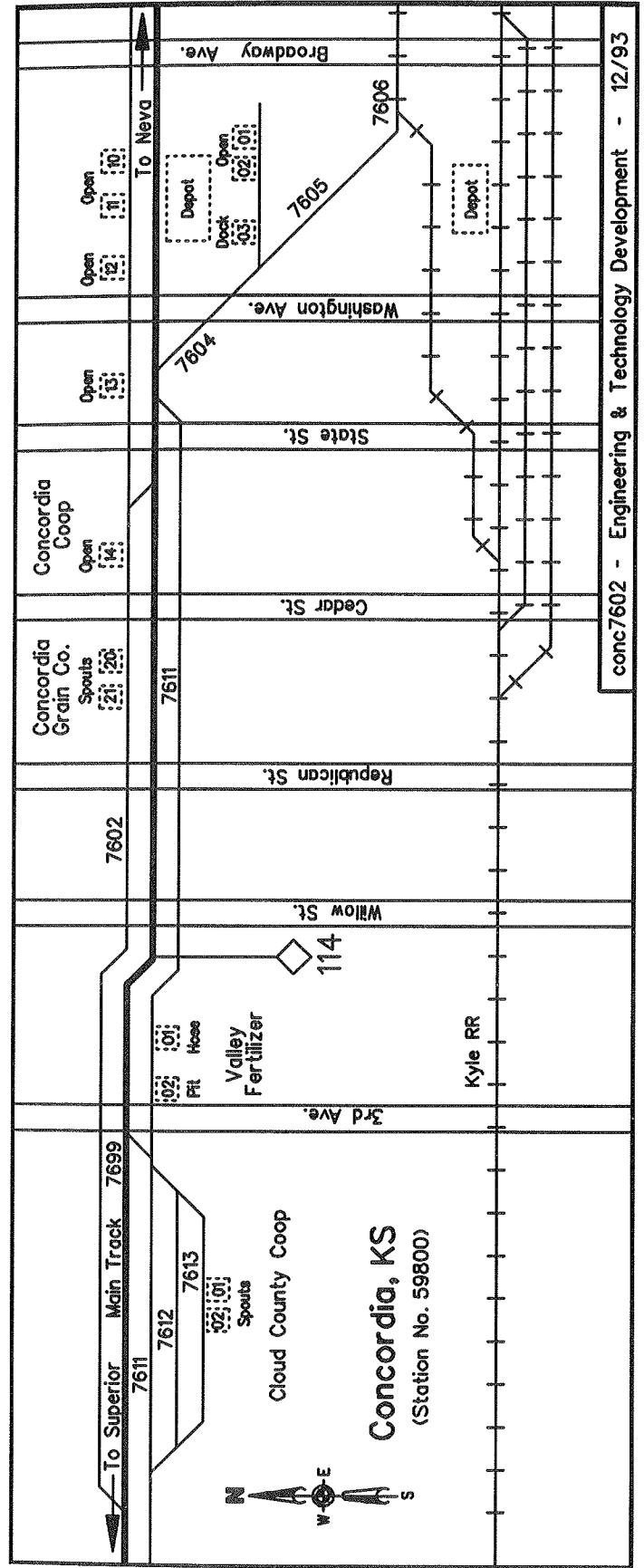
Concordia, KS 59800 Strong City Subdivision

76 02 00	Concordia Coop Service Track	76 11 00	Valley Fertilizer Track
76 02 10	Concordia Coop Service	76 11 01	Valley Fertilizer (hose)
thru 14	(4 car spot) (open)	76 11 02	Valley Fertilizer (pit)
76 02 20	Concordia Grain Co. (spout)	76 12 00	Yard Track
76 02 21	Concordia Grain Co. (spout)	76 13 00	Yard Track
76 04 00	House Team Track	76 13 01	Cloud County Coop (spout)
76 04 01	Team Track Patrons (open)	76 13 02	Cloud County Coop (spout)
76 04 02	Team Track Patrons (open)	76 99 00	Strong City Subdivision Main Track
76 04 03	Team Track Patrons (dock)		
76 05 00	Spur Team Track		
76 06 00	Union Pacific Interchange		
76 07 00	Runaround Track		

Concordia, KS

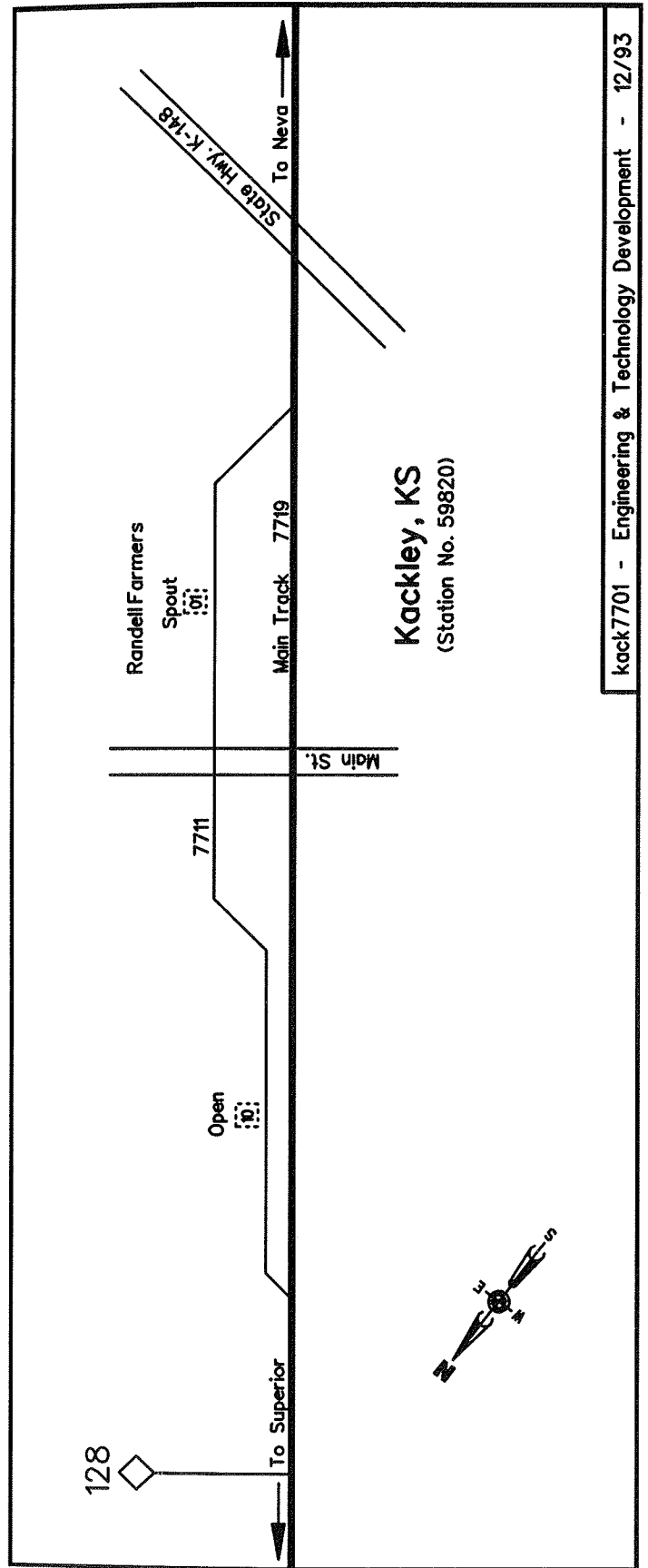
Station No. 59800

Zone 76



Zone 77 Kackley, KS 59820 Strong City Subdivision

- 77 11 00 Elevator Team Track
- 77 11 01 Randell Farmers Union Coop (spout)
- 77 11 10 Elevator Team (open)
- 77 19 00 Strong City Subdivision Main Track



Kackley, KS

Station No. 59820

Zone 77

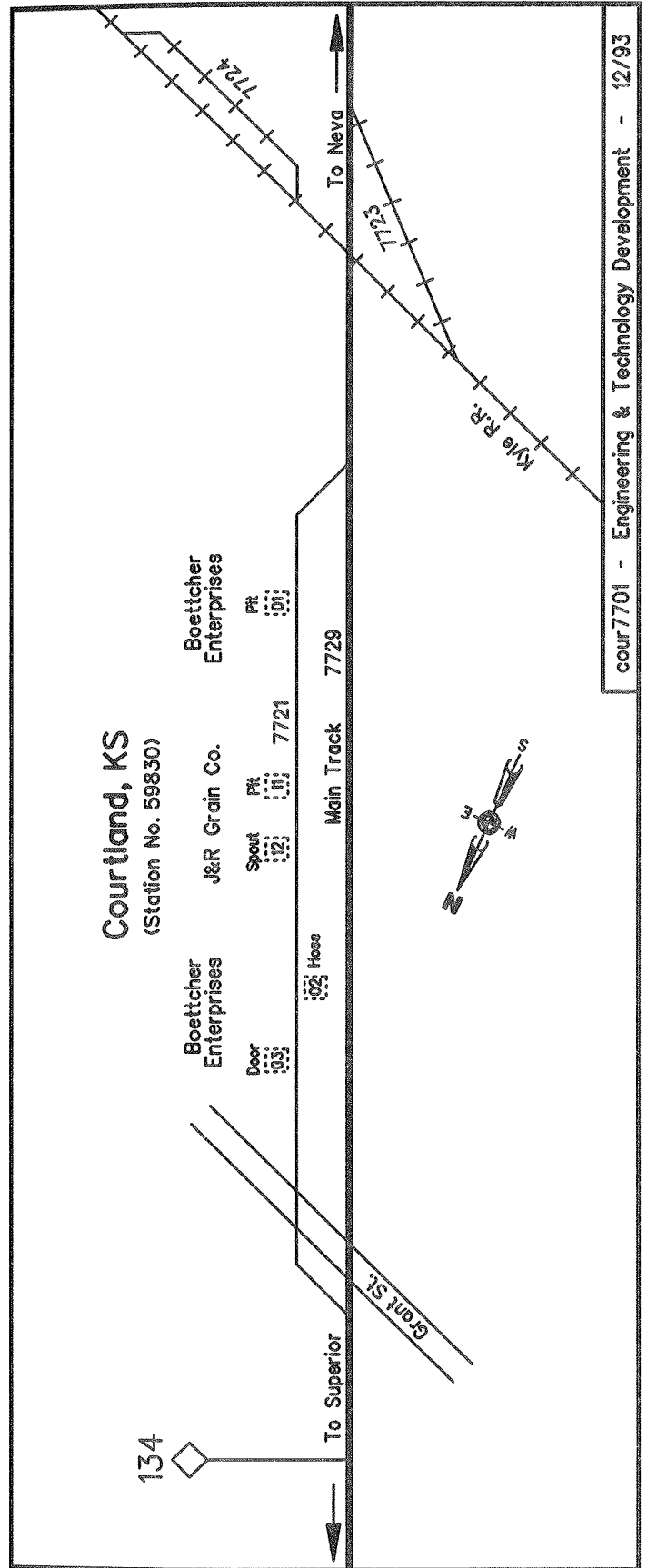
Zone 77 Courtland, KS 59830 Strong City Subdivision

- 77 21 00 Boettcher-J&R Grain Track
- 77 21 01 Boettcher Enterprises..... (pit)
- 77 21 02 Boettcher Enterprises..... (hose)
- 77 21 03 Boettcher Enterprises..... (door)
- 77 21 11 J&R Grain Co. (pit)
- 77 21 12 J&R Grain Co. (spout)
- 77 23 00 Kyle Lead Track
- 77 24 00 Kyle Connection Track
- 77 29 00 Strong City Subdivision Main Track

Courtland, KS

Station No. 59820

Zone 77



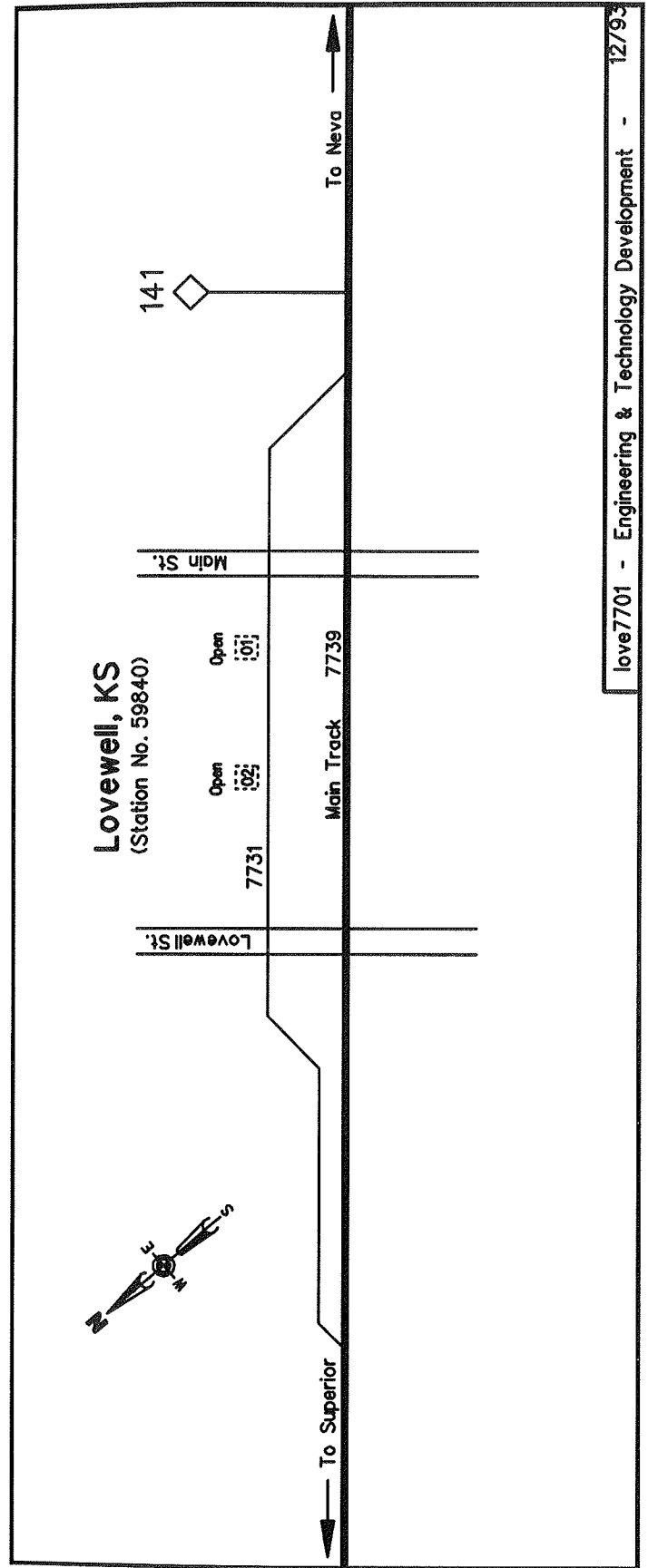
Zone 77 Lovewell, KS 59840 Strong City Subdivision

- 77 31 00 House Team Track
- 77 31 01 Team Track Patrons(open)
- 77 31 02 Team Track Patrons(open)
- 77 39 00 Strong City Subdivision Main Track

Lovewell, KS

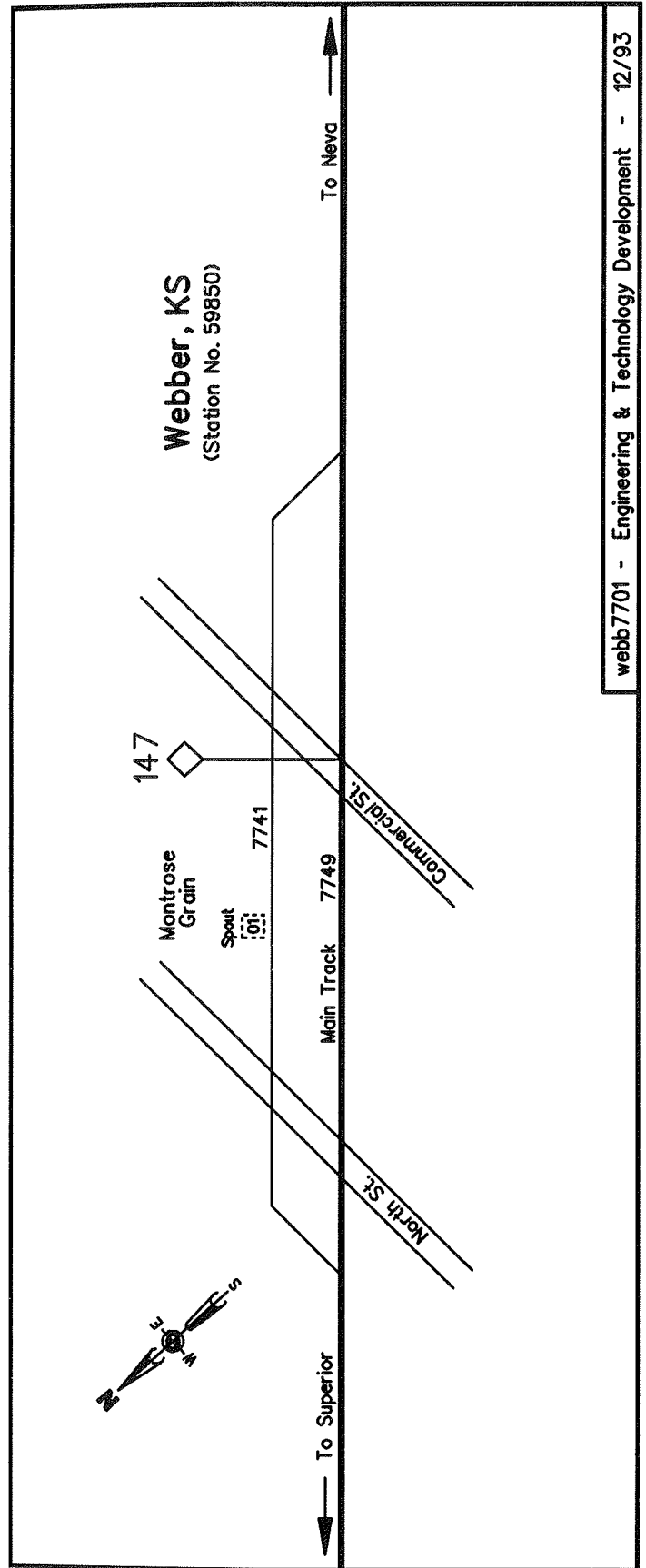
Station No. 59840

Zone 77



Zone 77 Webber, KS 59850 Strong City Subdivision

- 77 41 00 Montrose Grain Track
- 77 41 01 Montrose Grain.....(spout)
- 77 49 00 Strong City Subdivision Main Track



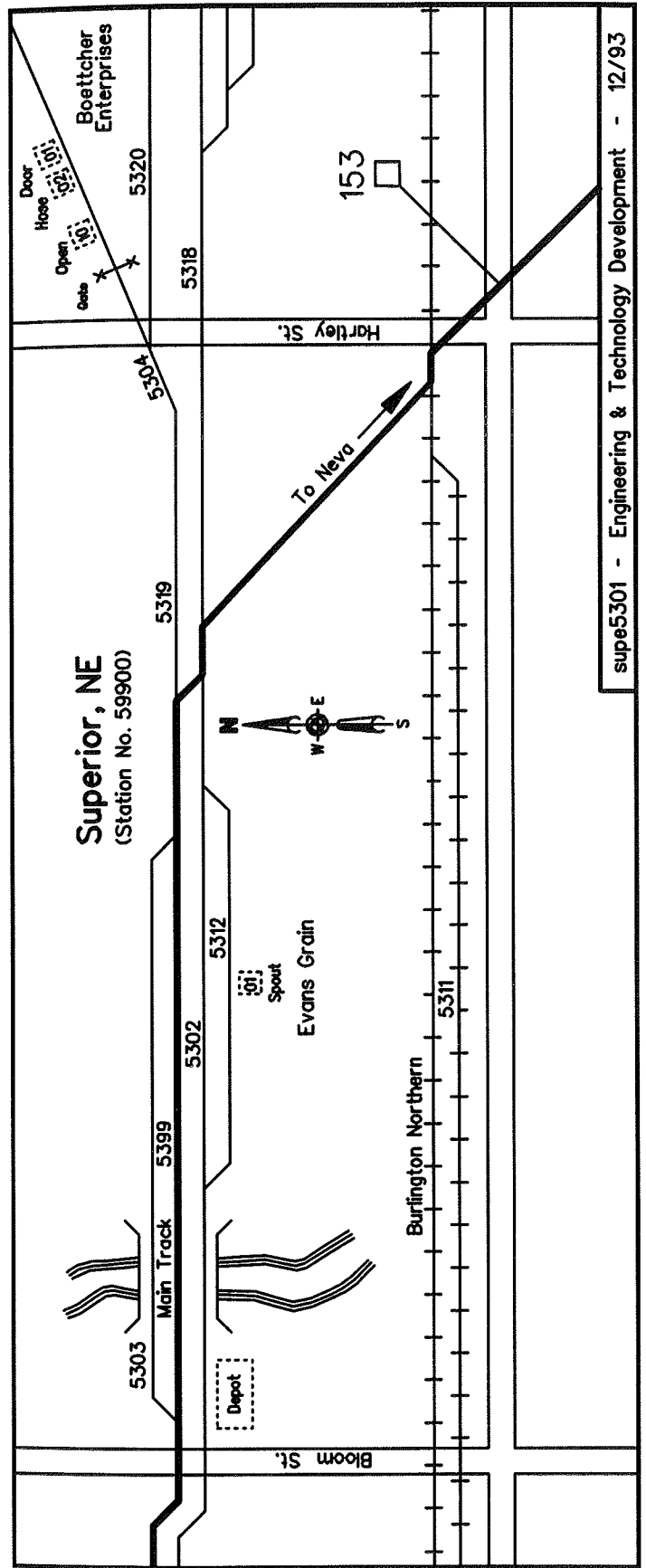
Webber, KS

Station No. 59850

Zone 77

Zone 53 Superior, NE 59900 Strong City Subdivision

- 53 02 00 South Yard Lead
- 53 03 00 Back Track
- 53 04 00 Boettcher Spur Track
- 53 04 01 Boettcher Enterprises..... (door)
- 53 04 02 Boettcher Enterprises..... (hose)
- 53 04 10 Boettcher Enterprises..... (open)
- 53 11 00 Burlington Northern Transfer Track
- 53 12 00 Evans Grain Elevator Track
- 53 12 01 Evans Grain..... (spout)
- 53 18 00 South Agrex Lead
- 53 19 00 North Agrex Lead
- 53 99 00 Strong City Subdivision Main Track



Superior, NE

Station No. 59900

Zone 53

Superior, NE 59900 Strong City Subdivision

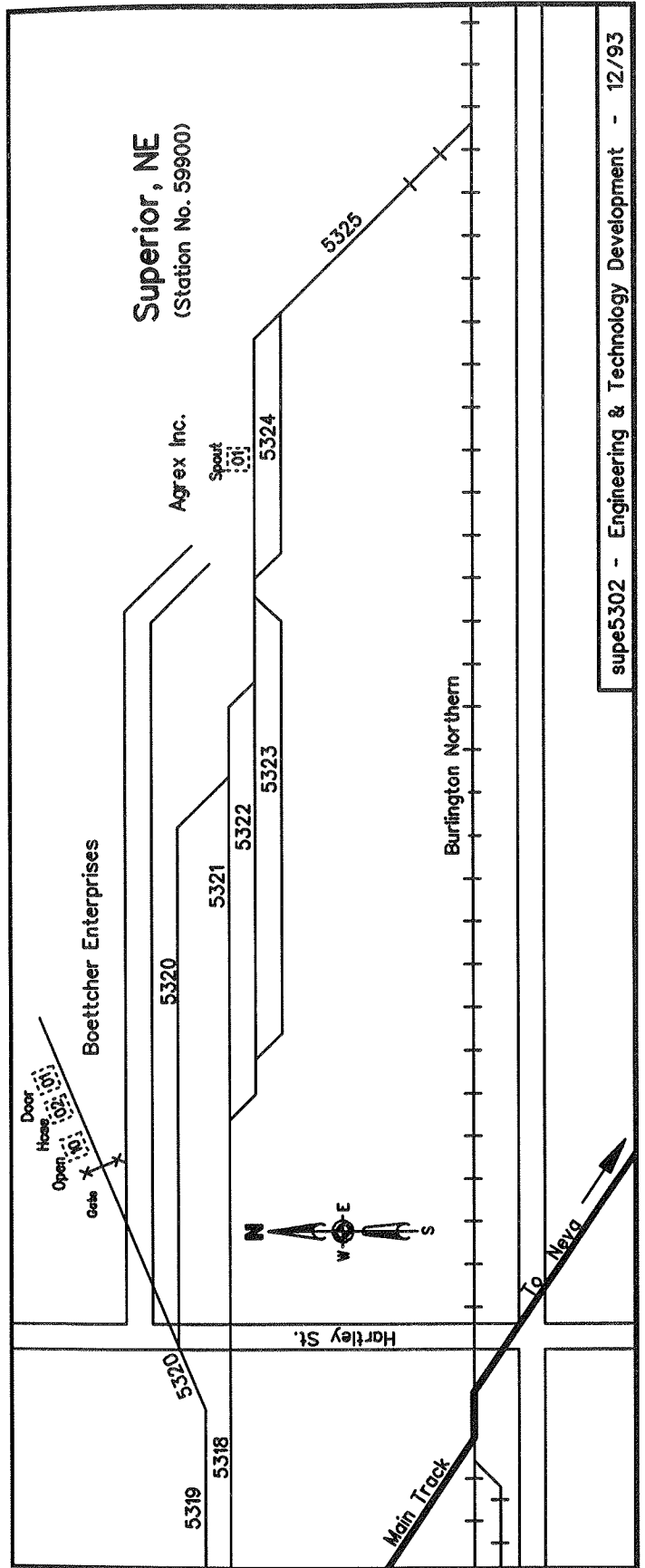
- Boettcher Spur Track
- Boettcher Enterprises..... (door)
- Boettcher Enterprises..... (hose)
- Boettcher Enterprises..... (open)
- South Agrex Lead
- North Agrex Lead
- Agrex North Track No. 4
- Agrex North Middle Track No. 3
- Agrex South Middle Track No. 2
- Agrex Inc..... (spout)
- Agrex South Track No. 1
- Agrex Runaround
- Agrex/Burlington Northern Connection Track

- Zone 53
- 53 04 00
- 53 04 01
- 53 04 02
- 53 04 10
- 53 18 00
- 53 19 00
- 53 20 00
- 53 21 00
- 53 22 00
- 53 22 01
- 53 23 00
- 53 24 00
- 53 25 00

Superior, NE

Station No. 59900

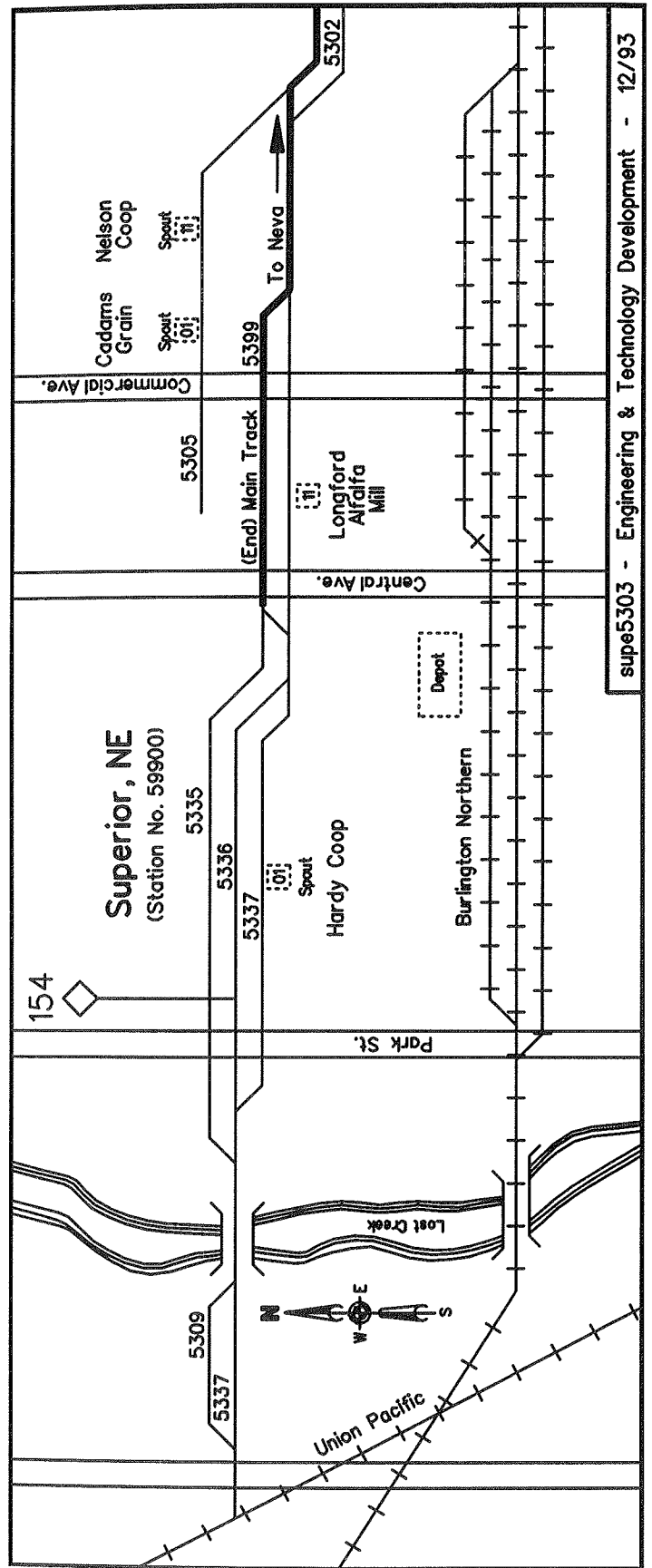
Zone 53



Superior, NE 59900 Strong City Subdivision

- South Yard Lead
- Team Track
- Cadams Grain (spout)
- Nelson Coop..... (spout)
- Runaround Track
- Burlington Northern Transfer Track
- Hardy Coop North Track
- Hardy Coop Middle Track
- Hardy Coop South Track
- Hardy Coop (spout)
- Longford Alfalfa Mill..... (spout)
- Strong City Subdivision Main Track

- Zone 53
- 53 02 00
- 53 05 00
- 53 05 01
- 53 05 11
- 53 09 00
- 53 11 00
- 53 35 00
- 53 36 00
- 53 37 00
- 53 37 01
- 53 37 11
- 53 99 00



Superior, NE

Station No. 59900

Zone 53