

11/1/87

CLIC INSTRUCTIONS  
=====

THIS BOOKLET CONTAINS INSTRUCTIONS AND MAPS FOR CAR LOCATION IDENTITY CODE (CLIC) AND PROCEDURES GOVERNING THE WORK ORDER DOCUMENT SYSTEM.

MAPS ARE NOT DRAWN TO SCALE AND ARE TO BE USED ONLY AS A GUIDE LOCATING CUSTOMER AND YARD TRACKS AND THE NUMBERS ASSIGNED TO THEM.

THE GEOGRAPHICAL AREA COVERED IN THIS BOOKLET IS DIVIDED INTO ZONES. EACH HAS DESIGNATED TRACKS AND/OR INDUSTRIES WITHIN ITS BOUNDARY.

A CLIC NUMBER WILL CONSIST OF SIX DIGITS. THE FIRST TWO DIGITS DESIGNATE THE ZONE, THE SECOND TWO DIGITS INDICATE THE TRACK NUMBER WITHIN THE ZONE; THE LAST TWO DIGITS REPRESENT THE ACTUAL SPOT ALONG THE TRACK.

THE COMBINATION OF THE ZONE-TRACK-SPOT NUMBER IS KNOWN AS THE 'CAR LOCATION IDENTITY CODE' (CLIC).

THIS 'CLIC' NUMBER WILL BE USED FOR SWITCHING AND REPORTING PURPOSES INSTEAD OF THE INDUSTRY OR TRACK NAME.

\*\* EXAMPLE OF CLIC NUMBER \*\*

-----  
16 09 05  
: : :  
: : --- SPOT NUMBER  
: '----- TRACK NUMBER  
----- ZONE NUMBER

ALL SWITCH TARGETS OR STANDS HAVE BEEN PAINTED WITH A COMBINATION OF THE ZONE AND TRACK NUMBER.

SPOT NUMBERS HAVE BEEN PAINTED ON DOORS, DOCKS, BUILDINGS, GATES, ETC., WHEREVER POSSIBLE.

WORK ORDER DOCUMENT  
=====

ANY WRITTEN OR VERBAL INSTRUCTIONS ISSUED TO YARD OR ROAD CREWS REQUIRING WORK TO BE PERFORMED DURING THEIR TOUR OF DUTY WILL CONSTITUTE A WORK ORDER.

NOTE: EXCEPTIONS TO WRITTEN WORK ORDER MUST BE NOTED ON THE WORK ORDERS ACCORDING TO CURRENT INSTRUCTIONS; CARS HANDLED ON VERBAL WORK ORDERS MUST BE REPORTED ON THE PRESCRIBED FORM.

CONDUCTORS AND ENGINE FOREMAN WILL BE FURNISHED WORK ORDERS DURING THEIR TOUR OF DUTY.

THIS DOCUMENT WILL SPECIFY THE CARS TO BE PICKED-UP OR SET-OUT AT VARIOUS STATIONS, INDUSTRIES, OR INTERCHANGE TRACKS SERVICED BY THE TRAIN OR SWITCH JOB.

CERTAIN INFORMATION (OUTLINED BELOW) MUST BE RECORDED ON THE WORK ORDER DOCUMENT BY THE CONDUCTOR OR ENGINE FOREMAN. PRIOR TO TURNING IN THE DOCUMENT AT THE DESIGNATED REPORTING STATION, IT MUST BE DATED AND SIGNED --EVEN IF NO WORK WAS ACCOMPLISHED. THIS IS NECESSARY TO COMPLY WITH THE SWITCHING AND DEMURRAGE TARIFFS AS WELL AS OTHER RULES AND REGULATIONS.

CONDUCTORS AND ENGINE FOREMAN MUST SHOW ON WORK ORDER CARS HANDLED TIME AND DATE WORK PERFORMED CLIC NUMBER TAKEN FROM, CLIC NUMBER LEFT AND THE APPROPRIATE CODE AS LISTED BELOW:

- BO - BAD ORDER
- ND - WORK INDICATED NOT DONE--  
(STATE REASON WORK NOT DONE)
- NIT - CAR NOT IN TRAIN, OR NOT ON TRACK
- OTCC - CAR ON TRACK, CARRIERS CONVENIENCE
- OTNP - CAR ON TRACK, BUT NOT PLACED (STATE REASON)
- PULL - CAR PULLED, TIME AND DATE
- SPOT - CAR SPOTTED, TIME AND DATE

CONDUCTOR/ENGINE FOREMAN MUST MAKE NOTATION ON WORK ORDER OF ANY EXCEPTIONS TAKEN, SUCH AS NO CAR, CAR NOT ON LIST, CAR OUT OF LINE, CAR HAZARDOUS, EXCESS DIMENSION (WHEN INFORMATION IS NOT SO INDICATED ON WORK ORDER), CAR IS CARDED REAR OR HEAD END MOVEMENT ONLY, OR ANY OTHER EXCEPTIONS NOTED.

IF SWITCHING IS PERFORMED WITHOUT WORK ORDER, THE CONDUCTOR OR ENGINE FOREMAN MUST COMPLETE THE PRESCRIBED FORM SHOWING ALL THE INFORMATION REQUIRED ABOVE AND TURN IT IN AT THE DESIGNATED REPORTING STATION.

IF AN INDUSTRY REQUEST SERVICE NOT SHOWN ON THE WORK ORDER, CONDUCTOR/ENGINE FOREMAN SHOULD OBTAIN SUCH REQUEST IN WRITING. THIS REQUEST IS TO BE TURNED IN WITH WORK ORDER. IF UNABLE TO OBTAIN REQUEST IN WRITING CONDUCTOR/ENGINE FOREMAN SHOULD RECORD ON WORK ORDER THE NAME OF PERSON MAKING REQUEST AND THE SERVICE REQUESTED AND PERFORMED.

FOR OBSERVATION AND GUIDANCE, THE FOLLOWING CODES MAY APPEAR ON WORK ORDERS.

- AI - AGRI INDUSTRIES
- B1 - BAD ORDER
- BA - BLASTING AGENT -HAZARDOUS
- CA - CARGILL
- CD - CONDEMNED
- CB - COMBUSTIBLE -HAZARDOUS-
- CL - CHLORINE -HAZARDOUS-
- CM - CORROSIVE -HAZARDOUS-
- DG - DANGEROUS -HAZARDOUS-
- DH - DO NOT HUMP
- DU - DO NOT UNCOUPLE
- FG - FLAMMABLE GAS -HAZARDOUS-
- FL - FLAMMABLE -HAZARDOUS-
- FS - FLAMMABLE SOLID -HAZARDOUS-
- FW - FLAMMABLE SOLID W DANGEROUS WHEN WET-HAZARDOUS-
- HE - HEAD END MOVEMENT
- HP - HOUSTON PUBLIC ELEVATOR
- HV - HIGH VALUE
- IP - INTERCHANGE PROHIBITED

- IPSW - INTRA-PLANT SWITCH
- MR - MECHANICAL REFRIGERATION
- MCNR - MECHANICAL CAR NOT RUNNING
- NG - NON-FLAMMABLE GAS -HAZARDOUS-
- NP - NO PLACARD REQUIRED
- OM - OXIDIZER -HAZARDOUS-
- OP - ORGANIC PEROXIDE -HAZARDOUS-
- OR - OTHER REG MATERIAL -HAZARDOUS-
- OX - OXYGEN -HAZARDOUS-
- PA - POISON GAS -HAZARDOUS-
- PB - POISON 'B' -HAZARDOUS-
- RE - REAR END ONLY
- RM - RADIOACTIVE MATERIAL -HAZARDOUS-
- REJT - CAR REJECTED BY SHIPPER
- RSPT - RESPOT DUE TO CARRIERS ERROR
- TURN - TURN CAR & RESPOT
- UE - UNION EQUITY
- WH - WEIGH HEAVY
- WI - WAIVE INSPECTION-SET DIRECT
- WL - WEIGH LIGHT
- XA - EXPLOSIVES ''A'' -HAZARDOUS-
- XB - EXPLOSIVES ''B'' -HAZARDOUS-
- XX - DO NOT MOVE THIS CAR
- ZZ - DO NOT HUMP OR CUT OFF WHILE IN MOTION-HAZARDOUS-

GOOD COMMUNICATION AND COMPLIANCE WITH INSTRUCTIONS IS ESSENTIAL FOR A COMPLETE AND SUCCESSFUL CLIC OPERATIONS. YOUR COOPERATION IS SOLICITED AND APPRECIATED.

INDEX OF STATIONS

STATION NAME	ZONES	PAGES
ABERNATHY	41	111- 112
AIKEN	47	117- 118
ALLEY	41	109- 110
AMHERST	42	21- 22
ANTON	42	29- 30
AUGUSTUS	43	47- 48
BAINER	42	27- 28
BRAND	44	55- 60
BROADVIEW	42	35- 36
BUENOS	43	43- 44
CANYON	57	69- 70
CLETA	40	71- 72
DERMOTT	43	53- 54
EUNICE	40	83- 84
FARWELL	38 & 42	1- 4
FINNEY	40	89- 90
FLOYDADA	47	123- 126
FULLERVILLE	43	51- 52
FURGUSON	41	101- 102
GANNON	44	67- 68
HALE CENTER	41	103- 106
HANEY	56	69- 70
HAPPY	40	75- 76
HERMLEIGH	44	63- 64
JUSTICEBURG	43	49- 50
KAFFIR	40	77- 78
KRESS	40	85- 88
LARIAT	42	5- 6
LITTLEFIELD	42	23- 26
LOCKNEY	47	119- 120
MILL	42	17- 18
MONROE	41	113- 114
MULESHOE	42	9- 16
MUNCY	47	121- 122
OGG	40	73- 74
PLAINVIEW	41	91- 100
PLAINVIEW	47	115- 116
POSEY	48	37- 38
POST	43	45- 46
PROGRESS	42	7- 8
PYRON	44	65- 66
ROUNDUP	42	31- 32
SHALLOWATER	42	33- 34
SLATON	43	39- 42
SNYDER	44	61- 62
SOUTHLAND	43	43- 44
SUDAN	42	19- 20
TULIA	40	79- 82
UNDERWOOD	41	107- 108

INDEX OF PATRONS

PATRON NAME	STATION	ZONE	PAGE
ADAMS FEED MILL	POST	43	46
AMER COTTON GROWERS	LITTLEFIELD	42	26
AMERICAN MAGNESIUM	BRAND	44	58
AMERICAN PLANT FOODS	LITTLEFIELD	42	26
ANDERSON GRAIN CO	ABERNATHY	41	112
ANSLEY & SON	LOCKNEY	47	120
ANTON FERT & CHEM CO	ANTON	42	30
ATTEBURY GRAIN CO	BROADVIEW	42	36
ATTEBURY GRAIN CO	HALE CENTER	41	104
ATTEBURY GRAIN CO	HAPPY	40	76
ATTEBURY GRAIN CO	OGG	40	74
ATTEBURY GRAIN CO	TULIA	40	82
BAKER FERTILIZER CO	MULESHOE	42	12
BAROID	SNYDER	44	62
BARRETT PRODUCE CO	MULESHOE	42	14
BLACKWATER GRAIN ASSN	MULESHOE	42	10
BOOTH ELEVATORS	ANTON	42	30
BRAZOS PRINTING	SLATON	43	40
BROWNING SEED CO	PLAINVIEW	41	96
BRYON JACKSON CO	PLAINVIEW	41	96
BYERS GRAIN & SEED	LITTLEFIELD	42	24
CARGILL	FINNEY	40	90
CARGILL	PLAINVIEW	41	100
CARGILL INC	PLAINVIEW	47	116
CENTRAL COMPRESS	SUDAN	42	20
CONE ELEVATOR	UNDERWOOD	41	108
CONE (J.R) ELEVATOR	AMHERST	42	22
CONSOLIDATED FIBERS	BROADVIEW	42	36
CONSUMERS ELEVATOR	CANYON	57	70
CONTAINER HANDLING	PLAINVIEW	41	96
CONTINENTAL GRAIN CO	PLAINVIEW	41	92
CONTINENTAL GRAIN CO	TULIA	40	80
COOP GRAIN CO	ABERNATHY	41	112
COTTON CTR WHEAT GROW	HALE CENTER	41	106
COX (AG) CO	FURGUSON	41	102
DAVIS FARM SUPPLY	FLOYDADA	47	126
DAVIS GRAIN CO	FLOYDADA	47	126
DEAN (DON) CO	PLAINVIEW	41	92
DIXIE PETROLEUM	BRAND	44	58
EVANS GRAIN CO	KRESS	40	86
EXCEL	PLAINVIEW	41	92

PATRON NAME	STATION	ZONE	PAGE
FARMERS COOP ELEVATOR	LITTLEFIELD	42	2
FARMERS COOP ELEVATOR	MULESHOE	42	2
FARMERS ELEVATOR	KRESS	40	8
FARMERS ELEVATOR CO	HAPPY	40	7
FARMERS GRAIN TERM'L	EUNICE	40	8
FEEDERS GRAIN CO	PLAINVIEW	41	9
FEEDERS GRAIN CO	SUDAN	42	2
GALBREATH SEED-GRAIN	MULESHOE	42	1
GARRETSON FARM SUPPLY	HALE CENTER	41	10
GODBOLD CO	POSEY	48	3
GOLDEN WEST ELEVATOR	TEXICO	38	
GOODPASTURE GRAIN	LITTLEFIELD	42	2
GOODPASTURE GRAIN CO	KRESS	40	8
GOODPASTURE INC	HERMLEIGH	44	6
GRACE (WR) CO	PLAINVIEW	41	9
GRACE (WR) CO	SLATON	43	4
GRACE(WR) CO	KRESS	40	8
GREAT PLAINS DISTR.	POSEY	48	3
GREEN FERTILIZER CO	MULESHOE	42	1
HAMMS DISTRIBUTING	POSEY	48	3
HARVEST QUEEN MILLS	PLAINVIEW	41	9
HELINA CHEMICAL CO	BROADVIEW	42	3
HELTON OIL CO	TEXICO	38	
HESTON WAREHOUSE	SLATON	43	4
HIGGINBOTHAM	PLAINVIEW	41	9
HIGH PLAINS FARM	FLOYDADA	47	12
HIGH PLAINS FERTZ.	FARWELL	38	
HILL BROS TRANSPORT	BRAND	44	5
INTERSTATE FERTZ.	FARWELL	38	
JOBE APPLIANCE	MONROE	41	11
JONES FARM STORE	MULESHOE	42	1
KEARNS GRAIN & SEED	LARIAT	42	6
KELLY-GREEN COM. INC	MULESHOE	42	16
KING GRAIN CO	MULESHOE	42	1
KITTEN MOSELEY	SLATON	43	4
LAMBERT BROTHERS	SUDAN	42	2
LAUSON INC	KRESS	40	8
LITFLD COTTON PRODS	LITTLEFIELD	42	26
LITTLEFIELD GRAIN CO	LITTLEFIELD	42	24
LOCKNEY COOP ELEVATOR	LOCKNEY	47	12
LONG, G. E.	SHALLOWATER	42	34
LOOMIX INC	FARWELL	38	2
LOVE GRAIN CO	HAPPY	40	7
LUBBOCK BEVERAGE	POSEY	48	3



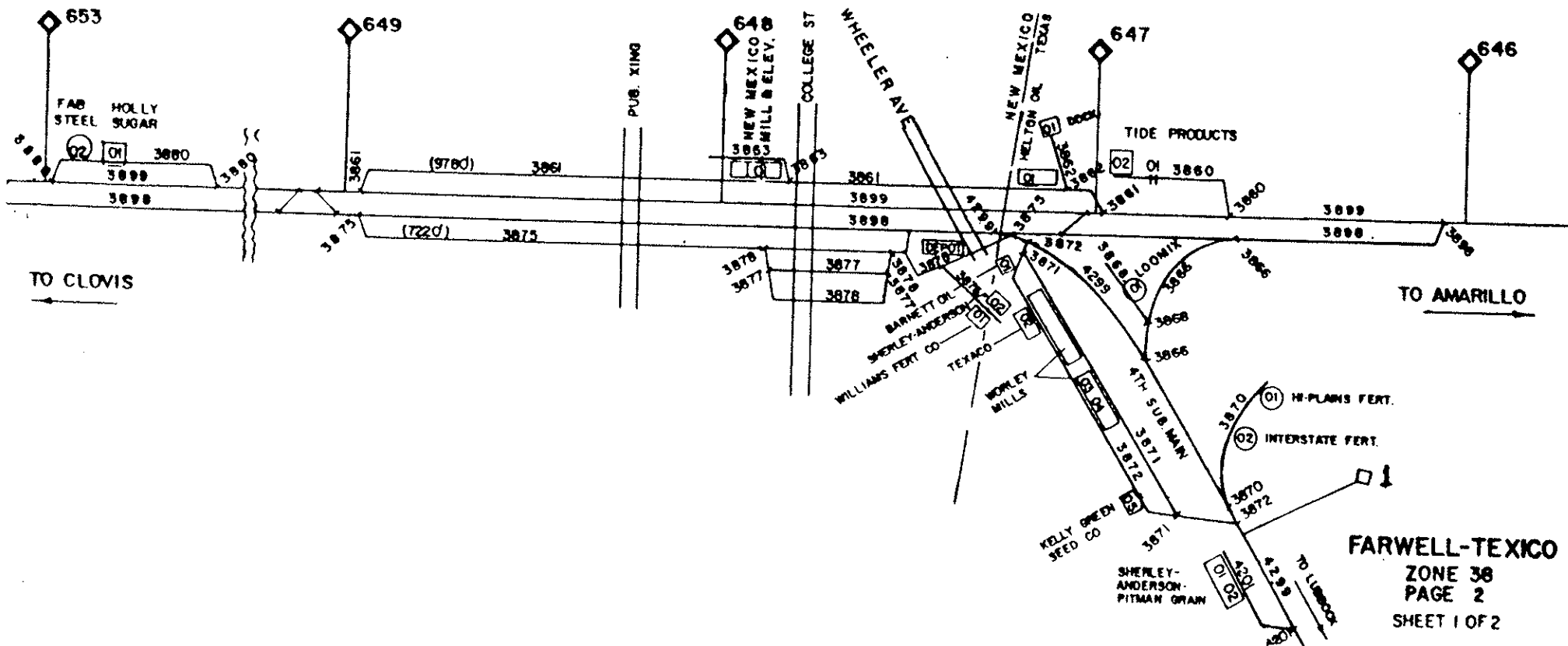
PATRON NAME	STATION	ZONE	PAGE
MONSANTO	FARWELL	42	4
MONSANTO CHEMICAL CO	BRAND	44	58
MOORE COUNTY GRAIN CO	ABERNATHY	41	112
MUNCY ELEVATOR	MUNCY	47	122
MYRICK GRAIN CO	AMHERST	42	22
NEW DEAL GIN CO	MONROE	41	114
NORTH PLAINS COMPRESS	TULIA	40	82
NORTHRUP KING	MONROE	41	114
N-REN CORPN	PLAINVIEW	47	116
OLES GRAIN CO	KRESS	40	86
OLES GRAIN CO	TULIA	40	80
OMEGA WESTERN	ROUNDUP	42	32
PATE WAREHOUSE	POST	43	46
PATTERSON ELEVATOR	LOCKNEY	47	120
PAYMASTER FEED WHSE	AIKEN	47	118
PLAINS GRAIN CO	ABERNATHY	41	112
PLAINVIEW COMPRESS	PLAINVIEW	47	116
POST TEX MILLS	POST	43	46
PRAIRIE GRAIN CO	KAFFIR	40	78
PRAIRIE GRAIN CO	KRESS	40	88
PRAIRIE GRAIN CO	TULIA	40	82
PRODUCERS COOP	ANTON	42	30
PRODUCERS COOP	FLOYDADA	47	126
PRODUCERS GRAIN CO	FLOYDADA	47	124
PROVIDENCE FARN SUPLY	PLAINVIEW	41	98
REA COMMODITIES	EUNICE	40	84
RIVERSIDE CHEMICAL CO	KRESS	40	86
RIVERSIDE CHEMICAL CO	MUNCY	47	122
SERVICE GRAIN CO	ABERNATHY	41	112
SHALLOWATER ELEVATOR	SHALLOWATER	42	34
SHERLEY ANDERSON INC	FARWELL	38	2
SHER-AND'SON-PITMAN	FARWELL	38	2
SHER-AND'SON-PITMAN	FARWELL	42	4
SHER-AND'SON-PITMAN	LARIAT	42	6
SIX POINT GRAIN CO	HALE CENTER	41	104
SOUTHWEST GRAIN CO	PLAINVIEW	41	94
SOUTHWESTERN GRAIN CO	PLAINVIEW	41	96
SO'WESTER PUBLIC SVC	MULESHOE	42	16
SO'WESTERN PUBLIC SVC	PLAINVIEW	41	92
STANDARD OIL CO	BRAND	44	56
SUN BELT DELINTING	LITTLEFIELD	42	26
SUN VIEW FERTILIZER	LOCKNEY	47	120
SUNRAY COOP	ABERNATHY	41	112
SUNRAY GRAIN CO	POSEY	48	38
SUNRAY LOADING	BRAND	44	60
SUPREME FEED MILL	SLATON	43	40

PATRON NAME	STATION	ZONE	PAGE
TECHNICAL COATING CO	BROADVIEW	42	36
TERRA INTERNATIONAL	MULESHOE	42	10
TERRA INTERNATIONAL	PLAINVIEW	41	92
TEX SESAME GROWERS	MULESHOE	42	12
TEX SESAME GROWERS	MULESHOE	42	14
TEX SESAME GROWERS	PROGRESS	42	8
TEXACO INC	FULLERVILLE	43	52
TEXAS BITULITHIC CORP	ALLEY	41	110
TEXAS HIGHWAY DEPT	LITTLEFIELD	42	26
TEXAS HIGHWAY DEPT	MULESHOE	42	14
THIEL (KF) CO	MONROE	41	114
TIDE PRODUCTS	LITTLEFIELD	42	24
TIDE PRODUCTS	TEXICO	38	2
TRIANGLE MFG CO	SLATON	43	42
TRINITY COMPRESS	SLATON	43	40
TRI-CO WAREHOUSE	SNYDER	44	62
TULIA WHEAT GROWERS	KAFFIR	40	78
TULIA WHEAT GROWERS	TULIA	40	80
TULIA WHEAT GROWERS	TULIA	40	82
UNITED FARM INDUSTRY	PLAINVIEW	47	116
UNITED FARMS	PLAINVIEW	41	94
UNITED FARMS	PLAINVIEW	41	98
VALLEY GRAIN PRODUCTS	MULESHOE	42	16
VENTURE CHEMICAL CO	BROADVIEW	42	36
WEICHERT CO	POSEY	48	38
WEST ALFALFA WHSE	SUDAN	42	20
WEST TEX INDUSTRIES	LITTLEFIELD	42	24
WEST TEXAS INDUSTRIES	ABERNATHY	41	112
WEST TEXAS INDUSTRIES	FLOYDADA	47	126
WEST TEXAS INDUSTRIES	MULESHOE	42	12
WEST TEXAS INDUSTRIES	PLAINVIEW	41	98
WESTERN AGRICULTURE	PLAINVIEW	41	94
WHITES STORES	SHALLOWATER	42	34
WORLEY MILLS INC	FARWELL	38	2
WYLIE GRAIN CO	FLOYDADA	47	126

42 99 00 TEXICO 4TH SUBD MAIN TRACK  
 38 98 00 TEXICO 3RD SUBD SOUTH MAIN  
 38 99 00 TEXICO 3RD SUBD NORTH MAIN  
 38 60 00 TIDE PRODUCTS SPUR  
 01 TIDE PRODUCTS (FERT) U.T.PIT  
 02 TIDE PRODUCTS TANK UNLD  
 38 61 00 TEXICO NORTH STORAGE(9789 FT)  
 01 HELTON OIL CO WHSE U.C.AUGER  
 38 62 00 FARWELL DIRT DOCK TRACK  
 01 FARWELL DIRT DOCK DOCK  
 38 63 00 TEXICO GOLDEN WEST SPUR  
 01 GOLDEN WEST ELEVATOR OH SPOUT  
 38 66 00 FARWELL EAST LEG WYE NO 15  
 38 68 00 FARWELL LOOMIX SPUR  
 01 LOOMIX INC TANK UNLDG  
 38 69 00 OPEN SPUR OF 4299  
 38 70 00 FARWELL GIFFORD HILL SPUR  
 01 HIGH PLAINS FERTZ U.C.AUGER  
 02 INTERSTATE FERTZ U.C.AUGER

38 71 00 FARWELL TEAM TRACK NO.17  
 38 72 00 FARWELL INDUSTRY TRACK 7  
 01 BARNETT OIL CO OPEN  
 02 TEXACO INC WHSE DOCK  
 03 WORLEY MILLS INC O.H.SPOUT  
 04 WORLEY MILLS INC U.T. PIT  
 05 KELLY GREEN SEEDS O.H.AUGER  
 38 75 00 TEXICO SLATON SIDN'N(7220 FT)  
 38 76 00 TEXICO SHERLEY ANDERSON SPUR  
 01 WILLIAMS FERTILIZER U.C.AUGER  
 02 SHERLEY ANDERSON INC OH.SPOUT  
 38 77 00 TEXICO HOUSE NO.9 TRACK  
 38 78 00 TEXICO STOCK NO.8 TRACK  
 38 80 00 HOLLY SUGAR SPUR 23 (MP 653)  
 01 HOLLY SUGAR CO O.H.CONVEYOR  
 02 FAB STEEL OF CLOVIS OPEN  
 42 01 00 SHERLEY ANDERSON PITMAN TRACK  
 01 SHER/AND'SON/PITMAN OH.SPOUT  
 02 SHER/AND'SON/PITMAN UT.AUGER

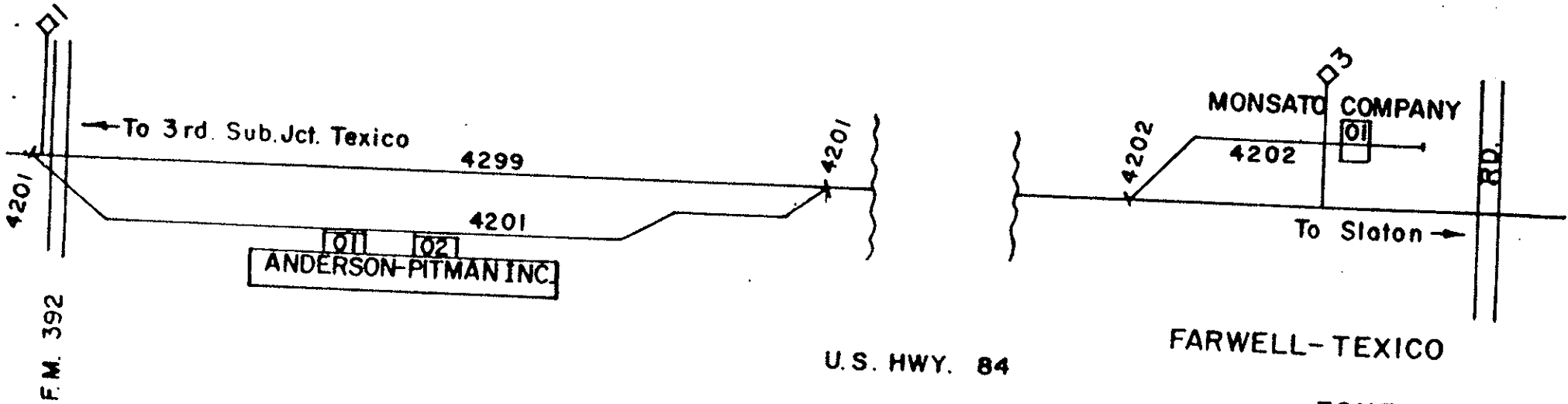
PAGE ONE



FARWELL-TEXICO  
 ZONE 38  
 PAGE 2  
 SHEET 1 OF 2

42 99 00 FOURTH SUBDIVISION MAIN TRACK  
 42 01 00 FARWELL SHERLEY-ANDERSON-PITMAN TRACK  
     01 FARWELL SHERLEY-ANDERSON-PITMAN O.H.SPOUT  
     02 FARWELL SHERLEY-ANDERSON-PITMAN U.T.PIT  
 42 02 00 FARWELL MONSANTO CO TRK MP 3 (5 CAR TRACK)  
     01 FARWELL MONSANTO CO U.T.AUGER

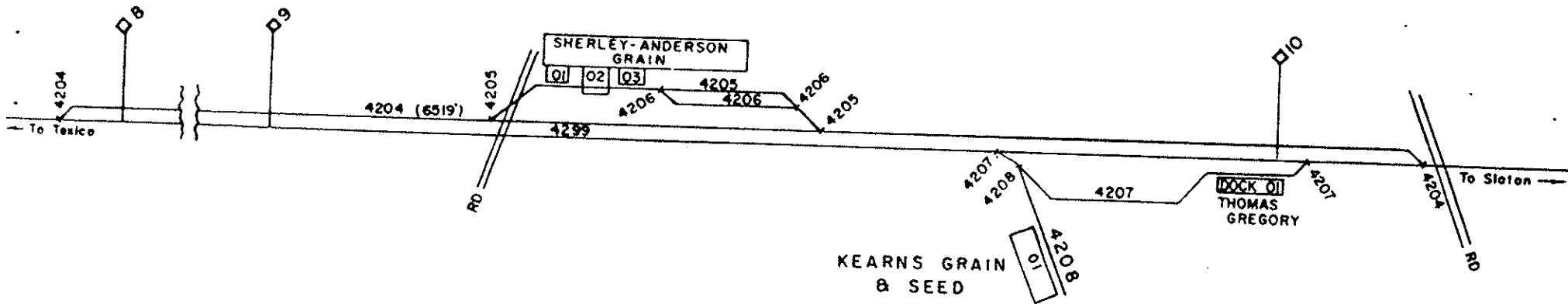
PAGE 3



ZONE 42  
 PAGE 4  
 SHEET 2 OF 2

42 99 00	LARIAT MAIN TRACK	
42 04 00	LARIAT SIDING MP 9	
42 05 00	LARIAT SHERLEY ANDERSON GRAIN TRACK NO.2 (15 CARS - PINCHES EAST)	
01	LARIAT SHERLEY ANDERSON GRAIN	O.H.SPOUT
02	LARIAT SHERLEY ANDERSON GRAIN	U.T.AUGER
03	LARIAT SHERLEY ANDERSON GRAIN	O.H.SPOUT
42 06 00	LARIAT SHERLEY ANDERSON GRAIN TRACK NO.1	
42 07 00	LARIAT TEAM TRACK	
01	LARIAT THOMAS GREGORY CO (WAREHOUSE)	DOCK
42 08 00	LARIAT KEARNS GRAIN-SEED TRACK	
01	LARIAT KEARNS GRAIN-SEED CO	OPEN

PAGE 5



LARIAT

ZONE 42

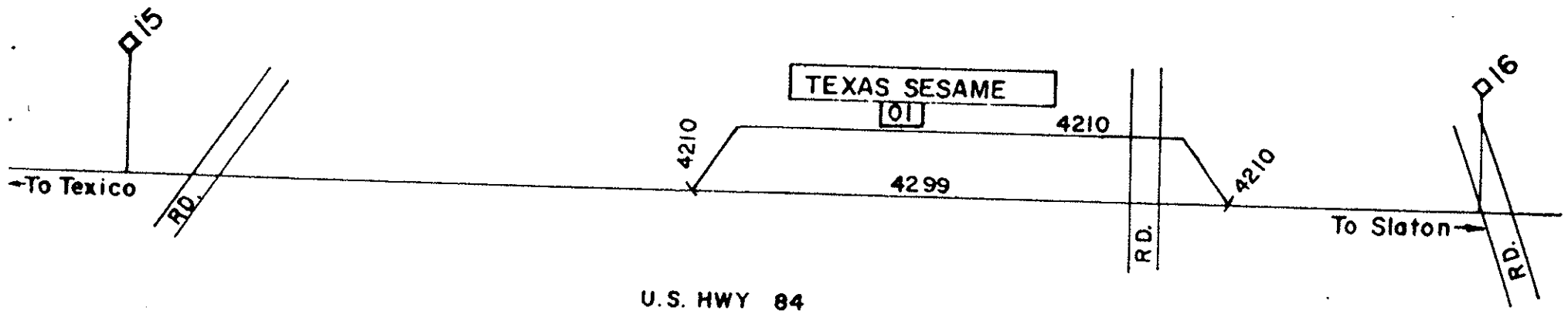
PAGE 6



42 77 00 PROGRESS MAIN TRACK  
42 10 00 PROGRESS SESAME GROWERS (MP 15.5) TRACK  
01 PROGRESS TEX SESAME GROWERS ELEVATOR

O.H.SPOUT

PAGE 7



U.S. HWY 84


PROGRESS

ZONE 42

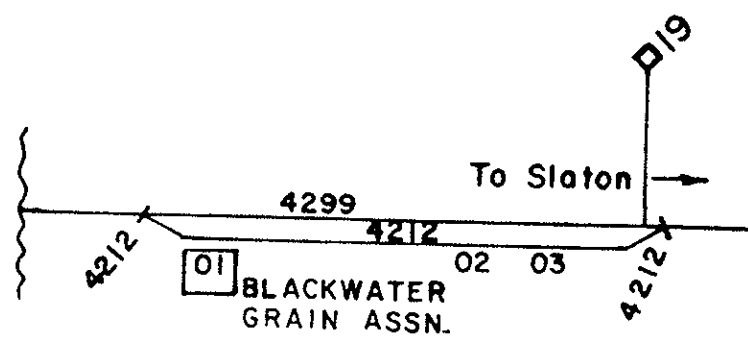
PAGE 8

- 42 99 00 MULESHOE MAIN TRACK
  - 42 11 00 MULESHOE TERRA INT'L TRACK (MP 18)
  - 01 MULESHOE TERRA INT'L
  - 02 MULESHOE TERRA INT'L
  - 42 12 00 MULESHOE BLACKWATER GRAIN ASSN. (MP 19) TRACK
  - 01 MULESHOE BLACKWATER GRAIN ASSN.
  - 02 MULESHOE BLACKWATER GRAIN ASSN.
  - 03 MULESHOE BLACKWATER GRAIN ASSN.
- U.T.PIT
  - O.H.PUMP (ANHYDROUS AMMONIA)
  - UT.AUGER (PORTABLE AUGER)
  - O.H.PUMP (ANHYDROUS AMMONIA)
  - O.H.PUMP (ANHYDROUS AMMONIA)

PAGE 9



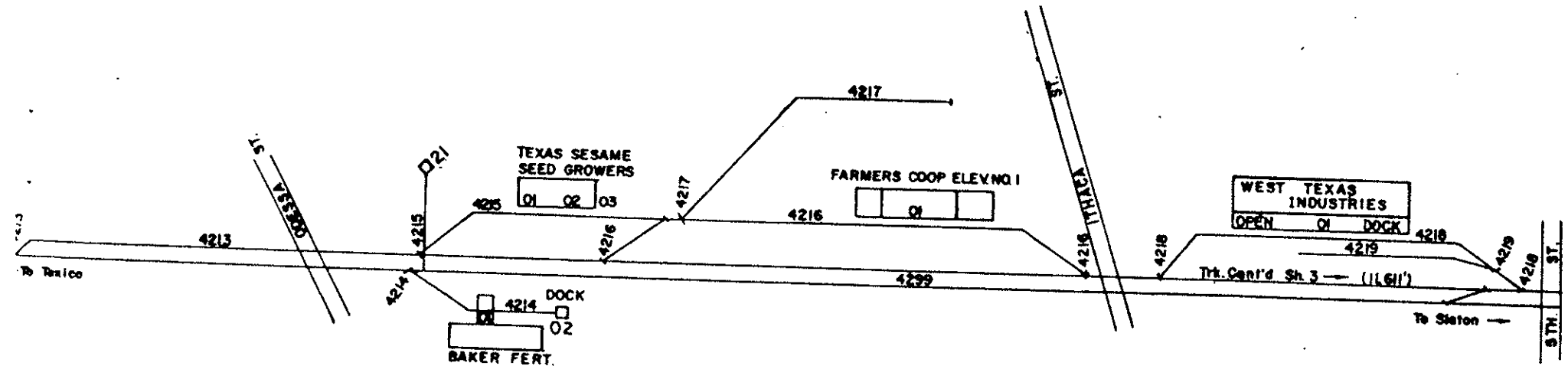
U.S. HWY. 84



MULESHOE  
 ZONE 42  
 PAGE 10  
 SHEET 1 OF 4

42 99 00 MULESHOE MAIN TRACK  
 42 13 00 MULESHOE SIDING (11611 FT)  
 42 14 00 MULESHOE BAKER SPUR (MP 21)  
     01 MULESHOE BAKER FERTILIZER           OPEN  
     02 MULESHOE BAKER FERTILIZER           DOCK  
 42 15 00 MULESHOE TEXAS SESAME TRACK  
     01 MULESHOE TEX SESAME SEED GROWERS SPOUT -8 CARS WHEN LDG-PINCH EAST  
     02 MULESHOE TEX SESAME SEED GROWERS SPOUT -13 CARS WHEN UNLDG-PINCHWEST  
     03 MULESHOE TEX SESAME SEED GROWERS UT.PIT  
 42 16 00 MULESHOE FARMERS COOP ELEV TRACK  
     01 MULESHOE FARMERS COOP ELEV       OH.SPOUT  
 42 17 00 MULESHOE FARMERS LEG TRACK  
     01 MULESHOE WESTERN 66 FERTZ.       UT.PIT  
 42 18 00 MULESHOE WEST TEXAS INDUSTRIES TRACK  
     01 MULESHOE WEST TEX INDUSTRIES     DOCK  
 42 19 00 MULESHOE COMPRESS TRACK NO.1

PAGE 11

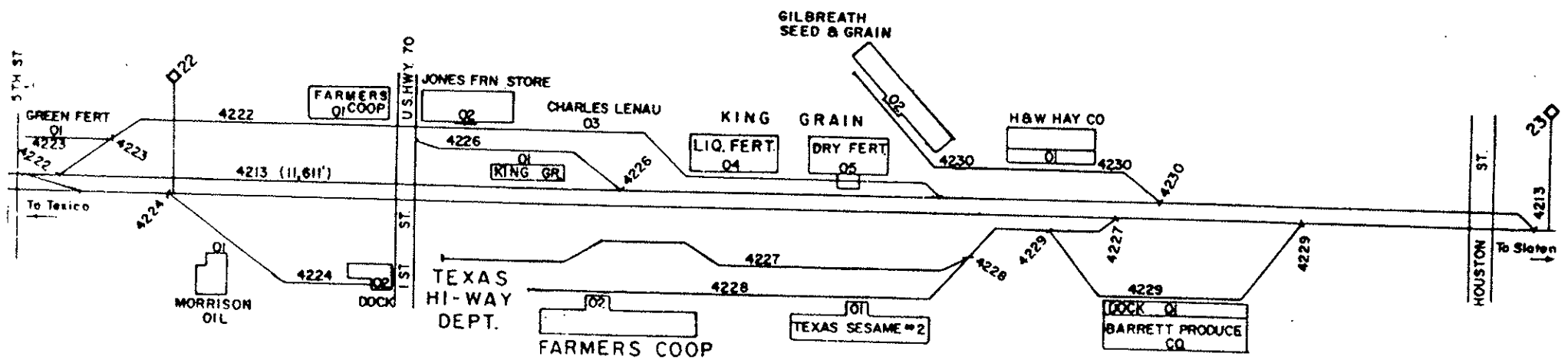


**MULESHOE**  
 ZONE 42  
 PAGE 12  
 SHEET 2 OF 4

- 42 13 00 MULESHOE SIDING (11611 FT)
- 42 22 00 MULESHOE CONE NO. 7 TRACK
  - 01 FARMERS COOP NO 2 O.H.SPOUT  
(15 CAR SPOT - PINCHES EAST)
  - 02 JONES FARM STORE DOCK
  - 03 CHARLES LENAU OPEN
  - 04 KING GRAIN CO (LIQ FERT) PUMP
  - 05 KING GRAIN CO (DRY FERT) UT.PIT
- 42 23 00 MULESHOE FERTILIZER SPUR MP 22
  - 01 GREEN FERT CO OPEN
- 42 24 00 MULESHOE WEST INDUSTRY TRACK
  - 01 MORRISON OIL CO DOCK
  - 02 DOCK UNLDG DOCK
- 42 26 00 MULESHOE KING GRAIN TRACK
  - 01 KING GRAIN CO O.H.SPOUT  
(5 CAR SPOT - PINCHES EAST)
- 42 27 00 EAST TEAM TRACK 2
  - 01 TEXAS HIGHWAY DEPT OPEN

- 42 28 00 MULESHOE EAST INDUSTRY TRACK
  - 01 TEX SESAME NO 2 O.H.SPOUT
  - 02 FARMERS COOP O.H.SPOUT  
(10 CAR SPOT - PINCHES EAST)
- 42 29 00 BARRETT PRODUCE CO TRACK
  - 01 BARRETT PRODUCE CO DOCK
- 42 30 00 MULESHOE OLD STOCK TRACK
  - 01 MULESHOE H & W HAY CO DOOR
  - 02 GALBREATH SEED-GRAIN O.H.SPOUT

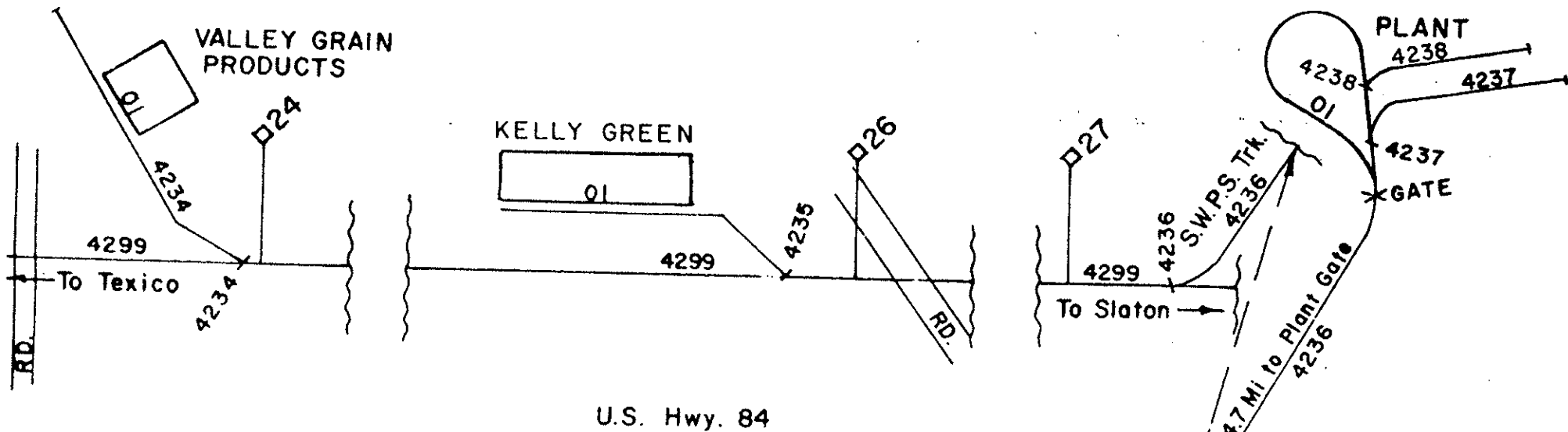
PAGE 13



MULESHOE  
 ZONE 42  
 PAGE 14  
 SHEET 3 OF 4

42 99 00	MULESHOE MAIN TRACK	
42 34 00	MULESHOE VALLEY GRAIN PRODS TRK MP 24	
01	MULESHOE VALLEY GRAIN PRODS	OH SPOUT (7 CAR SPOT-PINCHES EAST)
42 35 00	MULESHOE KELLY-GREEN COM. INC.	
01	MULESHOE KELLY-GREEN COM., INC.	OH SPOUT (10 CAR SPOT-PINCHES EAST)
42 36 00	MULESHOE SW PUBLIC SVC LEAD MP 27	
01	MULESHOE SW PUBLIC SVC	DUMP
42 37 00	MULESHOE SW PUBLIC SVC TRACK	
01	MULESHOE SW PUBLIC SVC	OPEN
42 38 00	MULESHOE SW PUBLIC SVC TRACK	
01	MULESHOE DEPAUW CONSTRUCTION CO	OH SPOUT

PAGE 15



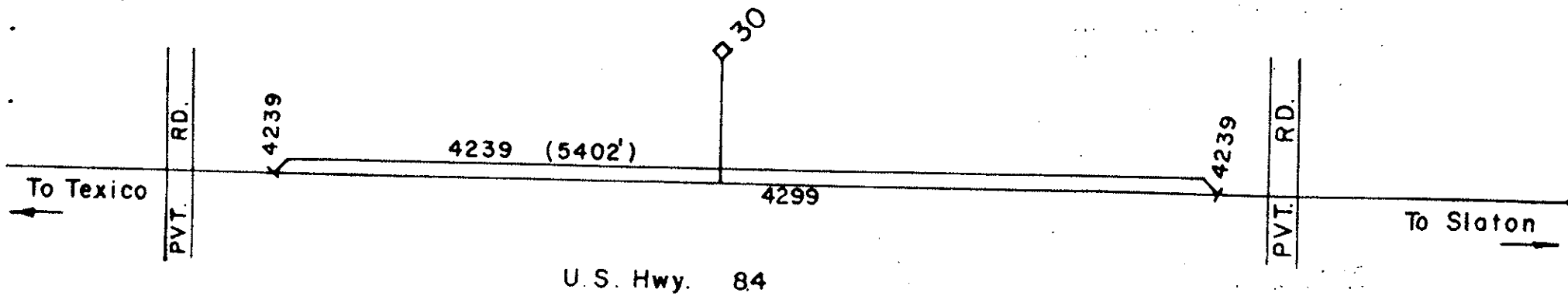
U.S. Hwy. 84

MULESHOE  
ZONE 42  
PAGE 16

SHEET 4 OF 4

42 99 00 MILL MAIN TRACK  
42 39 00 MILL SIDING MP 30 (5402 FT)

PAGE 17

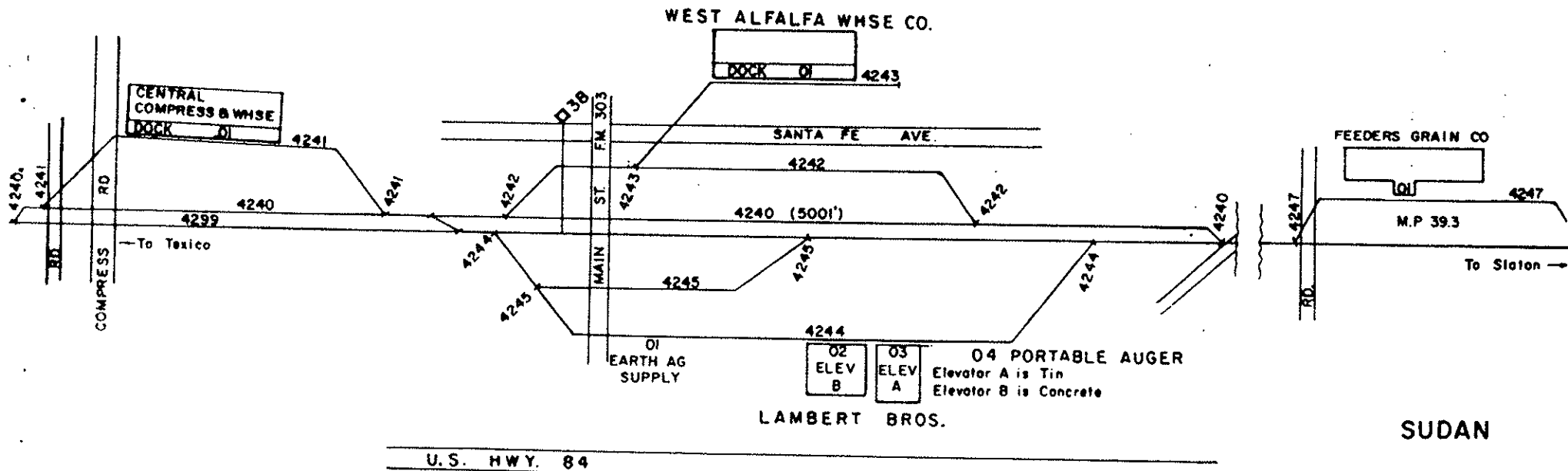


MILL  
ZONE 42  
PAGE 18



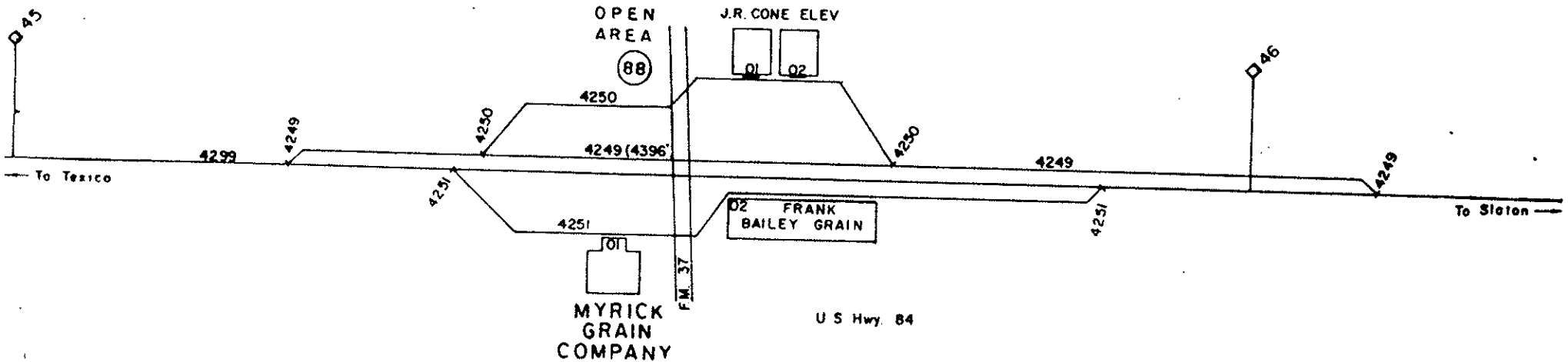
42 99 00 SUDAN MAIN TRACK  
 42 40 00 SUDAN SIDING (5001 FT)  
 42 41 00 SUDAN CENTRAL COMPRESS TRACK NO. 9  
     01 SUDAN CENTRAL COMPRESS-WHSE DOCK (HOLDS 21 CARS)  
 42 42 00 SUDAN TEAM TRACK NO. 5 OPEN  
     01 SUDAN TEAM TRACK UNLOADING  
 42 43 00 SUDAN WEST ALFALFA WHSE TRACK NO.6 DOCK (HOLDS 10 CARS)  
     01 SUDAN WEST ALFALFA WHSE CO  
 42 44 00 SUDAN INDUSTRY TRACK NO. 3 OPEN (SPOT CAR AT WHITE LINE)  
     01 SUDAN EARTH AGRI SUPPLY O.H.SPOUT (14 CAR SPOT-PINCHES EAST)  
     02 SUDAN LAMBERT BROS. ELEV 'B' O.H.SPOUT  
     03 SUDAN LAMBERT BROS. ELEV 'A' O.H.SPOUT  
     04 SUDAN LAMBERT BROS. OPEN (PORTABLE AUGER)  
 42 45 00 SUDAN HOUSE TRACK NO. 4  
 42 47 00 SUDAN SUDAN LIVESTOCK TRACK MP 39.3  
     01 SUDAN FEEDERS GRAIN CO O.H.SPOUT (20 CAR SPOT-PINCHES EAST)

PAGE 19



42 99 00	AMHERST MAIN TRACK	
42 49 00	AMHERST SIDING (4396 FT)	
42 50 00	AMHERST INDUSTRY TRACK NO. 3	
88	AMHERST OPEN AREA PATRONS	OPEN AREA
01	AMHERST J.R.CONE ELEV (01)	O.H.SPOUT (8 CAR SPOT-PINCHES EAST)
02	AMHERST J.R.CONE ELEV (03)	O.H.SPOUT
42 51 00	AMHERST HOUSE TRACK NO.2	
01	AMHERST MYRICK GRAIN	O.H.SPOUT (10 CAR SPOT-PINCHES EAST)
02	AMHERST FRANK BAILEY GRAIN	O.H.SPOUT (20 CAR SPOT-PINCHES EAST)

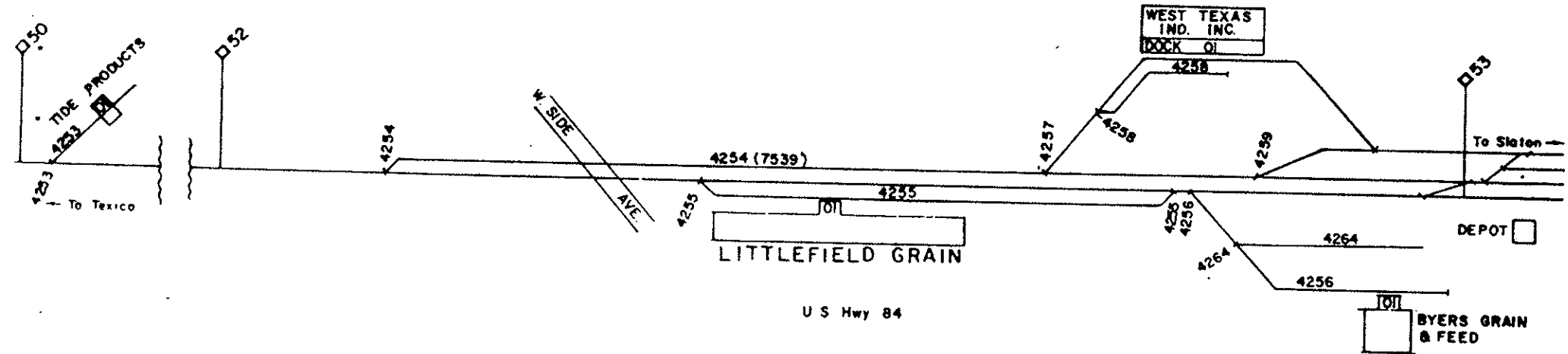
PAGE 21



AMHERST  
 ZONE 42  
 PAGE 22

- 42 99 00 LITTLEFIELD MAIN TRACK
- 42 53 00 LITTLEFIELD TIDE PRODUCTS MP 50 PLUS
- 01 LITTLEFIELD TIDE PRODUCTS U.T.AUGER
- 42 54 00 LITTLEFIELD SIDING (7539 FT)
- 42 55 00 LITTLEFIELD TEAM TRACK
- 01 LITTLEFIELD GRAIN CO O.H.SPOUT (3 CAR SPOT-PINCHES EAST)
- 42 56 00 LITTLEFIELD WEST INDUSTRY TRACK
- 01 LITTLEFIELD BYERS GRAIN & SEED O.H.SPOUT (4 CAR SPOT-PINCHES WEST)
- 42 57 00 LITTLEFIELD COMPRESS TRACK NO. 1
- 01 LITTLEFIELD WEST TEX INDUSTRIES DOCK (HOLDS 12 CARS)
- 42 58 00 LITTLEFIELD COMPRESS TRACK NO. 2 (90 FT)
- 42 59 00 LITTLEFIELD NO.3 POCKET TRACK (2983 FT)
- 42 60 00 LITTLEFIELD NO.2 TRACK (2159 FT)
- 42 64 00 LITTLEFIELD BUNK CAR SPUR

PAGE 23

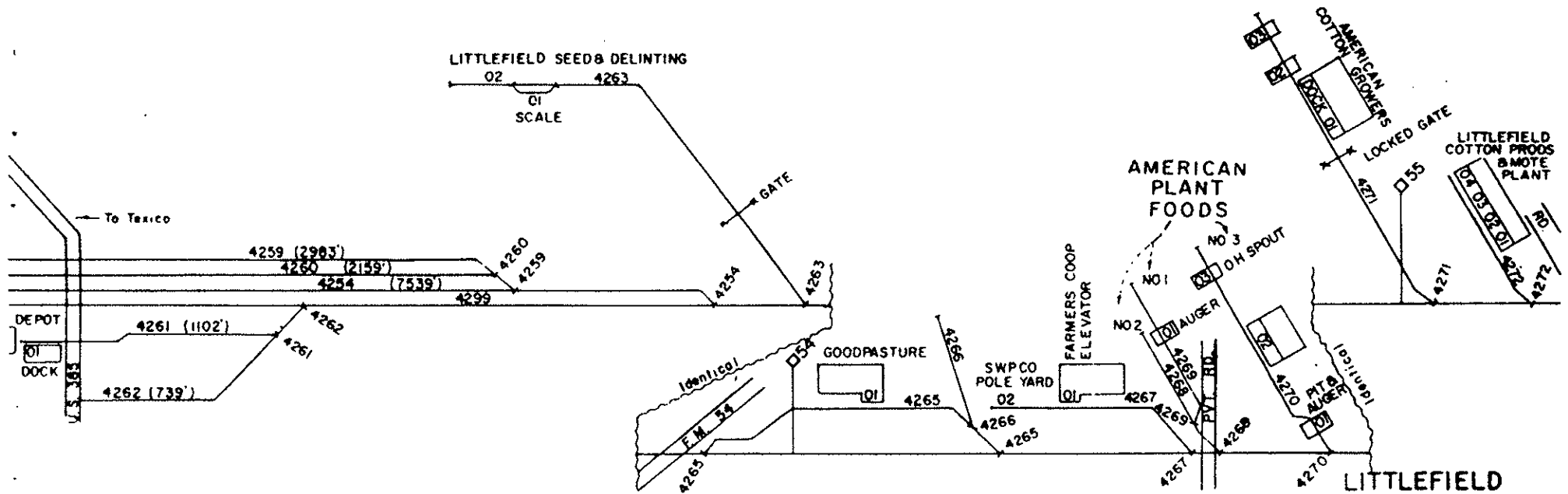


LITTLEFIELD  
 ZONE 42  
 PAGE 24  
 SHEET 1 OF 2

42 99 00 LITTLEFIELD MAIN TRACK  
 42 54 00 LITTLEFIELD SIDING (7539 FT)  
 42 59 00 LITTLEFIELD YD TRACK 3 (2983 FT)  
 42 60 00 LITTLEFIELD YD TRACK 2 (2159 FT)  
 42 61 00 LITTLEFIELD HSE TRACK (1102 FT)  
     01 LITTLEFIELD DOCK UNLDG DOCK  
 42 62 00 TEXAS HIGHWAY DEPT TRACK (739 FT)  
 42 63 00 LITTLEFIELD OIL MILL TRACK  
     01 SUN BELT DELINTING SCALE  
     02 SUN BELT DELINTING DOOR  
 42 65 00 LITTLEFIELD STOCK TRACK MP 54  
     01 GOODPASTURE GRAIN. O.H.SPOUT  
 42 66 00 LITTLEFIELD GIN TRACK  
 42 67 00 LITTLEFIELD FARMERS COOP ELEV TRACK  
     01 LITTLEFIELD FARMERS COOP ELEV SPOUT  
        (10 CAR SPOT-PINCHES EAST)  
     02 SWPC POLE YARD OPEN

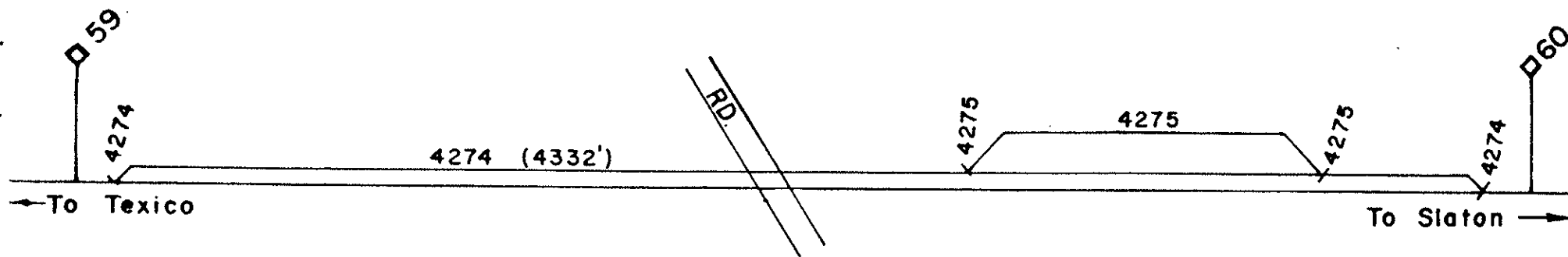
42 68 00 AMERICAL PLANT FOODS NO.2 TRACK  
     01 AMERICAN PLANT FOODS OPEN  
 42 69 00 AMERICAN PLANT FOOD TRACK 1.  
    (3 CAR SPOT)  
     01 AMERICAN PLANT FOODS AUGER  
 42 70 00 AMERICAN PLANT FOOD TRACK 3.  
    (3 CAR SPOT)  
     01 AMERICAN PLANT FOODS AUGER  
     02 AMERICAN PLANT FOODS WHSE DOCK  
     03 AMERICAN PLANT FOODS LDG. SPOUT  
 42 71 00 AMER COTTON GROWERS TRK MP 55  
     01 AMER COTTON GROWERS DOCK  
     02 AMER COTTON GROWERS (DYE) RISER  
     03 AMER COTTON GROWERS(STRCH) RISER  
 42 72 00 LITTLEFIELD INDUSTRIAL SPUR  
     01 LITFLD COTTON PRODS-MOTE DOOR  
     02 LITFLD COTTON PRODS-MOTE DOOR  
     03 LITFLD COTTON PRODS-MOTE DOOR  
     04 LITFLD COTTON PRODS-MOTE DOOR

PAGE 25



42 99 00 BAINER MAIN TRACK  
42 74 00 BAINER SIDING MP 59 (4332 FT)  
42 75 00 BAINER TRACK NO. 2

PAGE 27



U.S. Hwy 84

BAINER

ZONE 42

PAGE 28

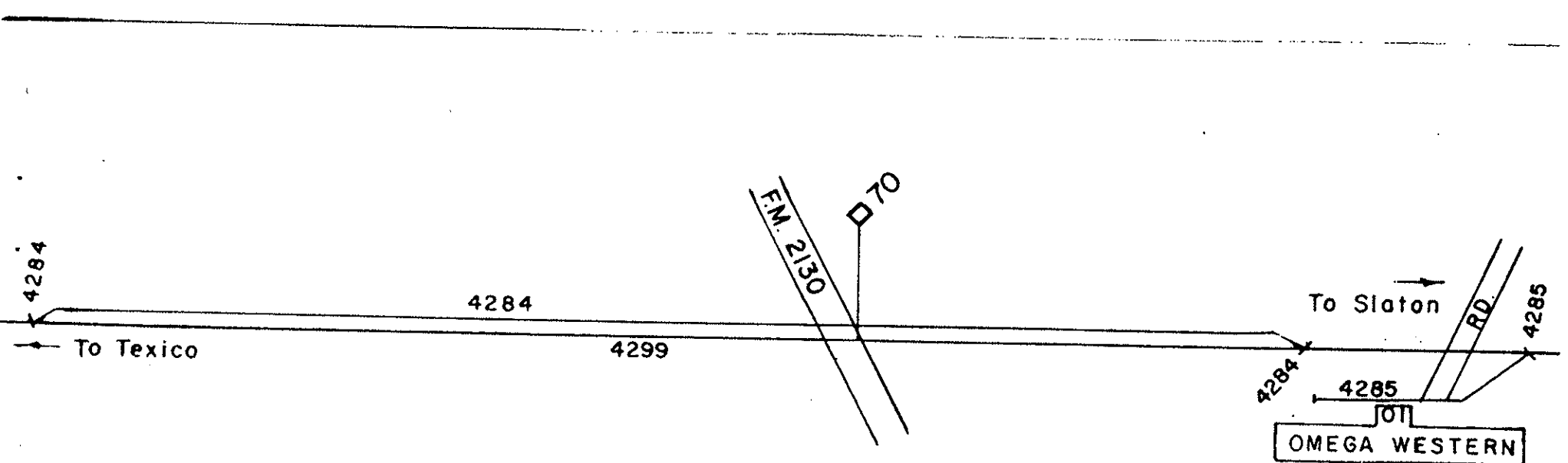




42 00 ROUNDUP MAIN TRACK  
42 84 00 ROUNDUP STORAGE TRACK (4220 FT)  
42 85 00 ROUNDUP NO. 2 TRACK  
01 ROUNDUP OMEGA WESTERN

O.H.SPOUT

PAGE 31



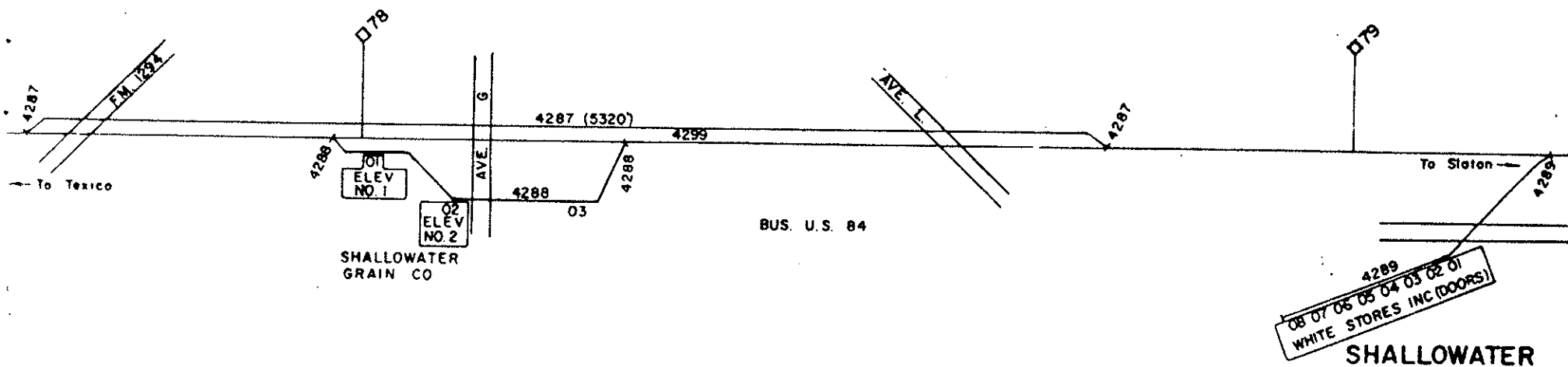
ROUNDUP

ZONE 42

PAGE 32

42 99 00	SHALLOWATER MAIN TRACK	
42 87 00	SHALLOWATER SIDING (5320 FT)	
42 88 00	SHALLOWATER HOUSE NO. 2 TRACK	
01	SHALLOWATER ELEVATOR NO.1	O.H.SPOUT (5 CAR SPOT-PINCHES EAST)
02	SHALLOWATER ELEVATOR NO.2	O.H.SPOUT
03	SHALLOWATER G.E.LONG	O.H.SPOUT
42 89 00	SHALLOWATER WHITE STORES TRACK NO.3 MP 79	
42 89 01	SHALLOWATER WHITE STORES	DOOR (TIRES-OIL)
42 89 02	SHALLOWATER WHITE STORES	DOOR (TIRES-OIL)
42 89 03	SHALLOWATER WHITE STORES	DOOR (OIL-ANTIFREEZE)
42 89 04	SHALLOWATER WHITE STORES	DOOR (FURN-APPLIANCES)
42 89 05	SHALLOWATER WHITE STORES	DOOR (FURN-APPLIANCES)
42 89 06	SHALLOWATER WHITE STORES	DOOR (FURNITURE)
42 89 07	SHALLOWATER WHITE STORES	DOOR (FURNITURE)
42 89 08	SHALLOWATER WHITE STORES	DOOR (FURNITURE)

PAGE 33

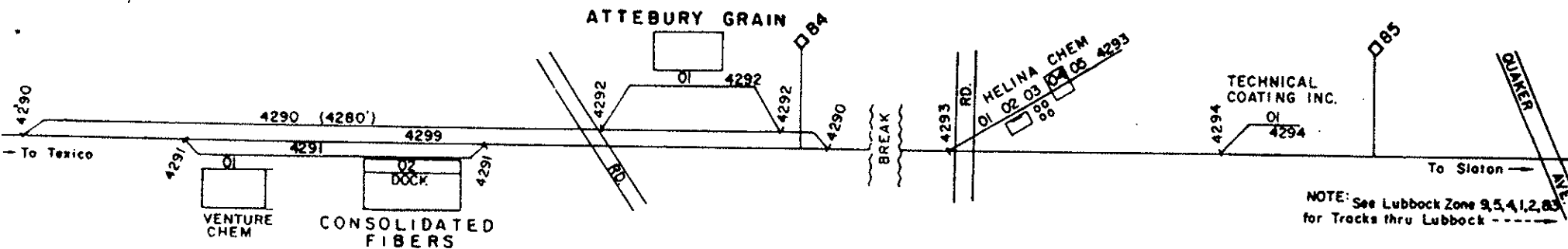


ZONE 42

PAGE 34

42 99 00	BROADVIEW MAIN TRACK	
42 90 00	BROADVIEW SIDING (4280 FT)	
42 91 00	BROADVIEW VENTURE CHEM TRACK (25 CARS CAPACITY)	
01	BROADVIEW VENTURE CHEM CO	OPEN AREA
02	BROADVIEW CONSOLIDATED FIBERS	DOCK
42 92 00	BROADVIEW ATTEBURY GRAIN TRACK (10 CARS CAPACITY)	
01	BROADVIEW ATTEBURY GRAIN	O.H.SPOUT
42 93 00	BROADVIEW HELINA CHEM TRACK	
01	BROADVIEW HELINA CHEM CO	OPEN AREA
02	BROADVIEW HELINA CHEM CO	DOCK
03	BROADVIEW HELINA CHEM CO	TANK PIPES
04	BROADVIEW HELINA CHEM CO	U.T.PIT
42 94 00	BROADVIEW T.C.I. TRACK	
01	BROADVIEW TECHNICAL COATING CO	OPEN AREA

PAGE 35



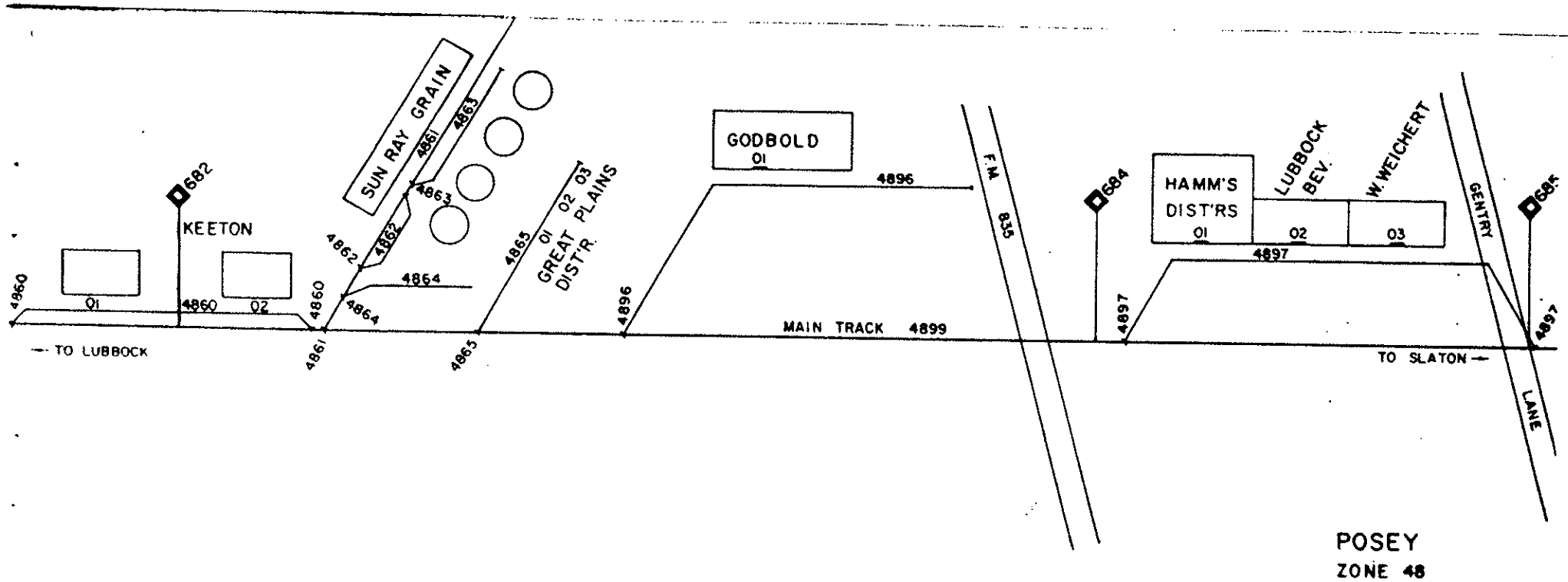
**BROADVIEW**

ZONE 42

PAGE 36

48 77 00	POSEY MAIN TRACK	
48 60 00	KEETON SPUR (MP 681.7)	
48 61 00	SUNRAY GRAIN CO SPUR (MP 682.2)	
01	SUNRAY GRAIN CO	OPEN
48 62 00	SUNRAY GRAIN CO SPUR (MP 682.2)	
01	SUNRAY GRAIN CO	SCALES
48 63 00	SUNRAY GRAIN CO SPUR (MP 682.2)	
01	SUNRAY GRAIN CO	OPEN
48 64 00	SUNRAY GRAIN CO SPUR (MP 682.2)	
01	SUNRAY GRAIN CO	STORAGE
48 65 00	GREAT PLAINS DISTRIBUTORS SPUR (MP 682.4)	
01	GREAT PLAINS DISTRIBUTORS	DOOR
02	GREAT PLAINS DISTRIBUTORS	DOOR
03	GREAT PLAINS DISTRIBUTORS	OPEN
48 96 00	POSEY GODBOLD INDUSTRY TRACK (MP 683.5)	
01	POSEY GODBOLD CO	DOOR
48 97 00	POSEY INDUSTRY TRACK (MP 684.8)	
01	POSEY HAMMS DISTRIBUTING CO	DOOR
02	POSEY LUBBOCK BEVERAGE CO	DOOR
03	POSEY W.WEICHERT CO	DOOR

PAGE 37

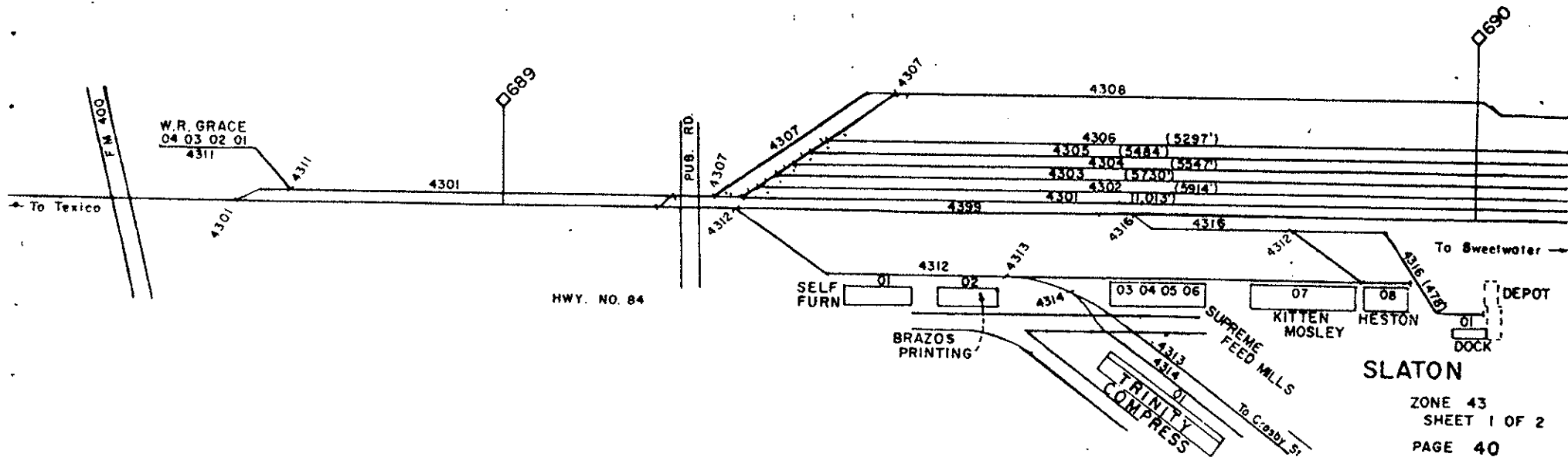


POSEY  
ZONE 48

43 99 00 SLATON MAIN TRACK  
 43 01 00 SLATON YARD TRACK NO.1.  
 43 02 00 SLATON YARD TRACK NO.2.  
 43 03 00 SLATON YARD TRACK NO.3.  
 43 04 00 SLATON YARD TRACK NO.4.  
 43 05 00 SLATON YARD TRACK NO.5.  
 43 06 00 SLATON YARD TRACK NO.6.  
 43 07 00 SLATON OLD SCALE POCKET  
 43 08 00 SLATON ROUND HOUSE LEAD  
 43 09 00 SLATON CABOOSE TRACK  
 43 10 00 SLATON YARD TRACK NO.10.  
 43 11 00 SLATON W.R.GRACE CO. TRACK  
     01 W.R.GRACE CO. TANK UNLDG  
     02 W.R.GRACE CO. TANK UNLDG  
     03 W.R.GRACE CO. TANK UNLDG  
     04 W.R.GRACE CO. TANK UNLDG

43 12 00 SLATON INDUSTRY TRACK  
     01 SELF FURNITURE DOOR  
     02 BRAZOS PRINTING DOOR  
     03 SUPREME FEED MILL NO.1 DOOR  
     04 SUPREME FEED MILL NO.2 DOOR  
     05 SUPREME FEED MILL U.T.PIT  
     06 SUPREME FEED MILL U.T.PIT  
     07 KITTEN MOSELEY U.T.AUGER  
     08 HESTON WAREHOUSE DOOR  
 43 13 00 SLATON 8TH STREET TRACK  
     01 8TH STREET UNLOADING OPEN  
 43 14 00 TRINITY COMPRESS TRACK  
     01 TRINITY COMPRESS DOCK  
 43 16 00 SLATON DEPOT DOCK OPEN  
     01 SLATON DEPOT DOCK UNLDG DOCK

PAGE 39



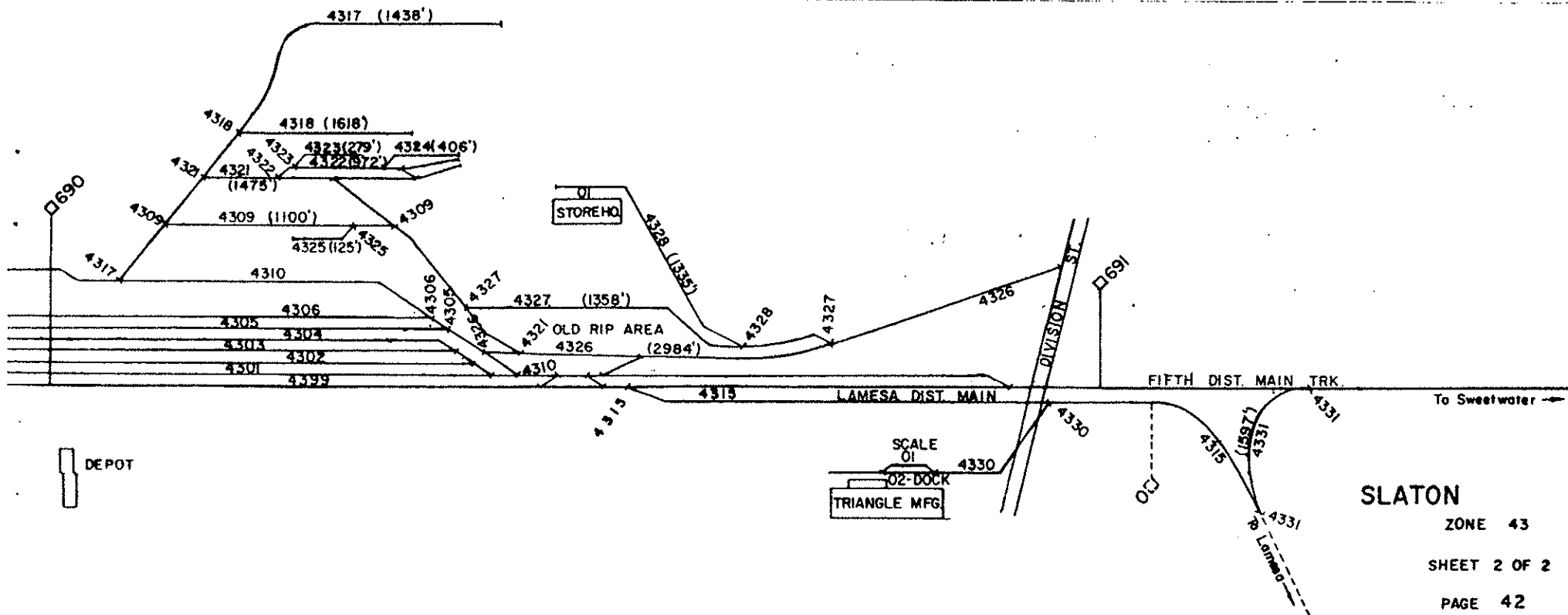
SLATON

ZONE 43  
 SHEET 1 OF 2  
 PAGE 40

43 77 00 SLATON MAIN TRACK  
 43 01 00 SLATON YARD TRACK NO.1.  
 43 02 00 SLATON YARD TRACK NO.2.  
 43 03 00 SLATON YARD TRACK NO.3.  
 43 04 00 SLATON YARD TRACK NO.4.  
 43 05 00 SLATON YARD TRACK NO.5.  
 43 06 00 SLATON YARD TRACK NO.6.  
 43 10 00 SLATON YARD TRACK NO.10.  
 43 17 00 SLATON B AND B SPUR  
 43 18 00 SLATON COOPER TRACK  
 43 21 00 SLATON ROUND HOUSE TRACK 1.  
 43 22 00 SLATON ROUND HOUSE TRACK 2.  
 43 23 00 SLATON ROUND HOUSE TRACK 3.  
 43 24 00 SLATON ROUND HOUSE TRACK 4.  
 43 25 00 SLATON CABBOSE TRACK  
 43 26 00 SLATON LEAD TRACK EAST END  
 43 27 00 SLATON RIP TRACK

43 28 00 SLATON STORE HOUSE TRACK  
 01 SLATON STORE HOUSE DOCK  
 43 29 00 SLATON STORAGE TRACK  
 43 30 00 SLATON TRIANGLE MFG CO TRACK  
 01 TRIANGLE MFG CO SCALES  
 02 TRIANGLE MFG CO DOCK  
 45 31 00 SLATON EAST LEG WYE TRACK

PAGE 41



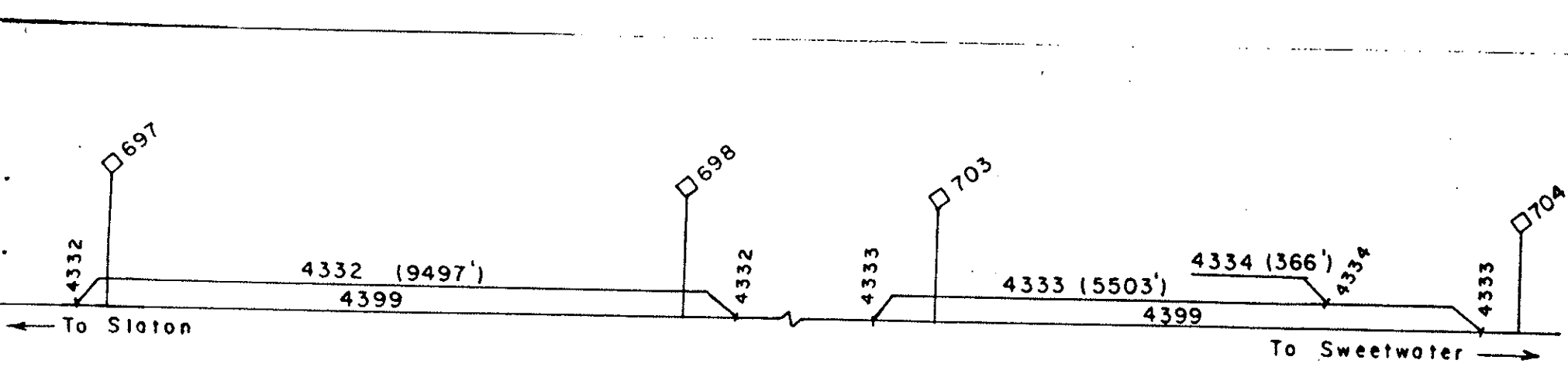


439900 SOUTHLAND MAIN TRACK  
433200 SOUTHLAND SIDING MP 697 (9497 FT)

ZONE 43 <BUENOS, 42355> FIFTH SUBDIVISION

439900 BUENOS MAIN TRACK  
433300 BUENOS SIDING MP 703 (5530 FT)  
433400 BUENOS HOUSE TRACK

PAGE 43



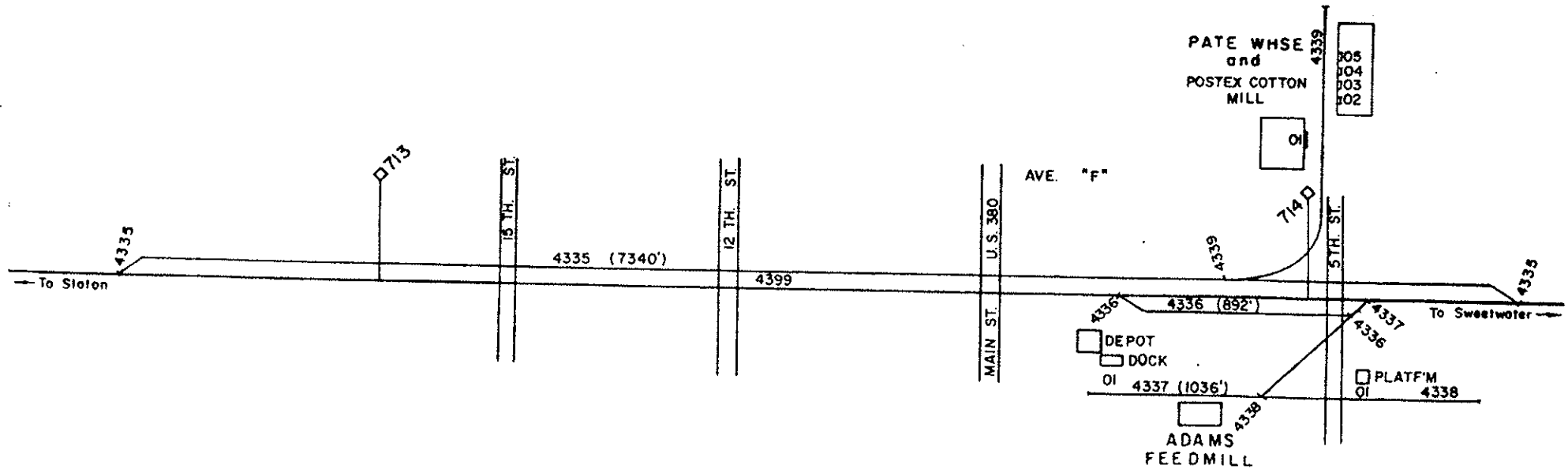
SOUTHLAND  
ZONE 43

BUENOS  
ZONE 43

PAGE 44

43 77 00	POST MAIN TRACK	
43 35 00	POST SIDING MP 713 (7340 FT)	
43 36 00	POST HOUSE TRACK	OPEN
43 37 00	POST DEPOT DOCK TRACK	OPEN
01	POST ADAMS FEED MILL	DOOR
43 38 00	POST COTTON TRACK	
01	POST COTTON PLATFORM	DOCK
43 39 00	POST TEX MILLS & PATE WHSE TRACK	
01	POST POST TEX MILLS	DOOR
02	POST POST TEX MILLS	DOOR
03	POST PATE WAREHOUSE	DOOR
04	POST PATE WAREHOUSE	DOOR
05	POST PATE WAREHOUSE	DOOR

PAGE 45



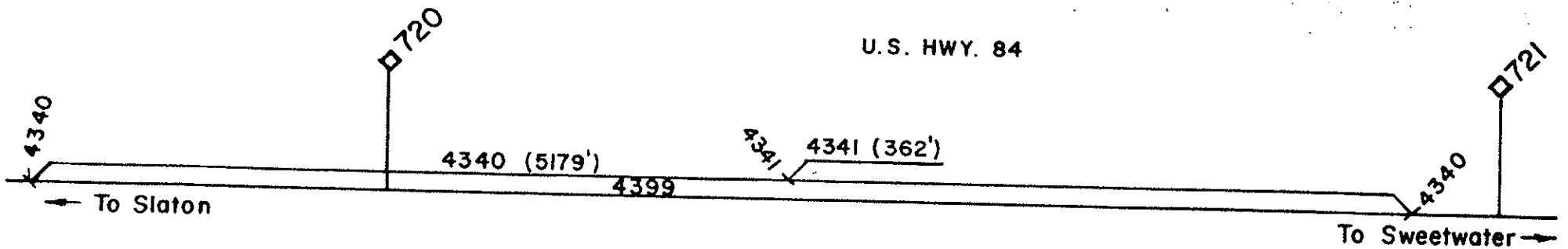
POST

ZONE 43

PAGE 46

- 43 99 00 AUGUSTUS MAIN TRACK
- 43 40 00 AUGUSTUS SIDING MP 720 (5179 FT)
- 43 41 00 AUGUSTUS HOUSE TRACK

PAGE 47



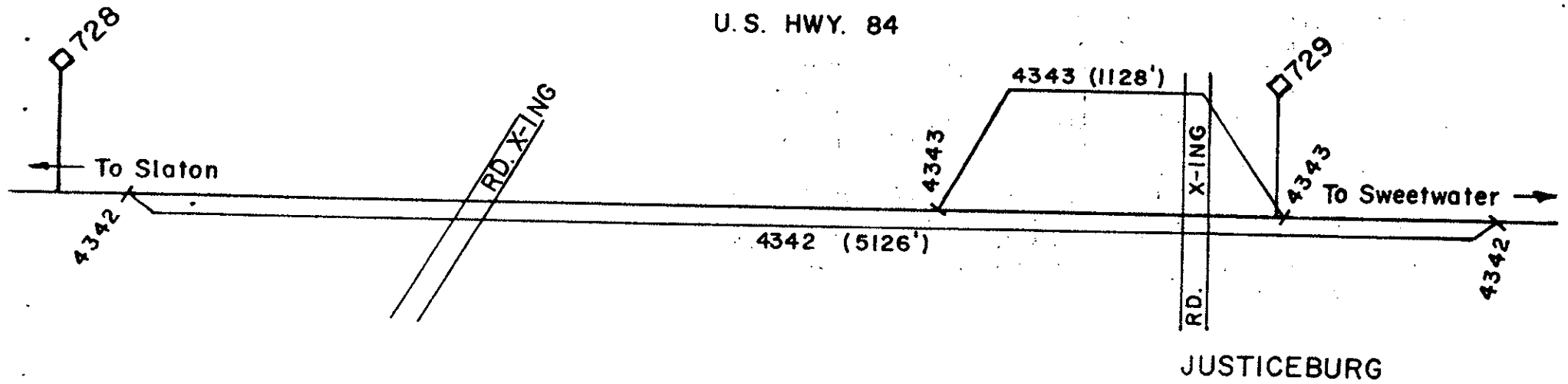
AUGUSTUS

ZONE 43

PAGE 48

43 99 00 JUSTICEBURG MAIN TRACK  
43 42 00 JUSTICEBURG SIDING MP 738 (5162 FT)  
43 43 00 JUSTICEBURG HOUSE TRACK OPEN

PAGE 49

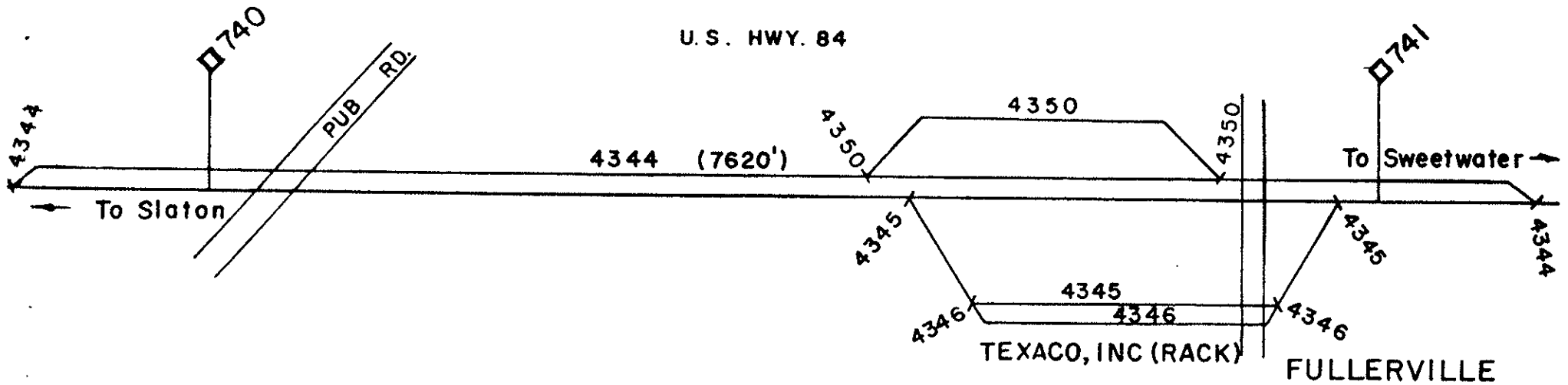


ZONE 43

PAGE 50

43 99 00 FULLERVILLE MAIN TRACK  
 43 44 00 FULLERVILLE SIDING MP 740 (7620 FT)  
 43 45 00 FULLERVILLE TEXACO INC TRK 1  
     01 FULLERVILLE TEXACO INC LDG RACK <LDG LPG OVERHEAD SPOUTS>  
     02 FULLERVILLE TEXACO INC LDG RACK <LDG LPG OVERHEAD SPOUTS>  
     03 FULLERVILLE TEXACO INC LDG RACK <LDG LPG OVERHEAD SPOUTS>  
     04 FULLERVILLE TEXACO INC LDG RACK <LDG LPG OVERHEAD SPOUTS>  
 43 46 00 FULLERVILLE TEXACO INC TRK 2  
     01 FULLERVILLE TEXACO INC LDG RACK <LDG LPG OVERHEAD SPOUTS>  
     02 FULLERVILLE TEXACO INC LDG RACK <LDG LPG OVERHEAD SPOUTS>  
     03 FULLERVILLE TEXACO INC LDG RACK <LDG LPG OVERHEAD SPOUTS>  
     04 FULLERVILLE TEXACO INC LDG RACK <LDG LPG OVERHEAD SPOUTS>  
 43 50 00 FULLERVILLE HOT BOX TRACK

PAGE 51

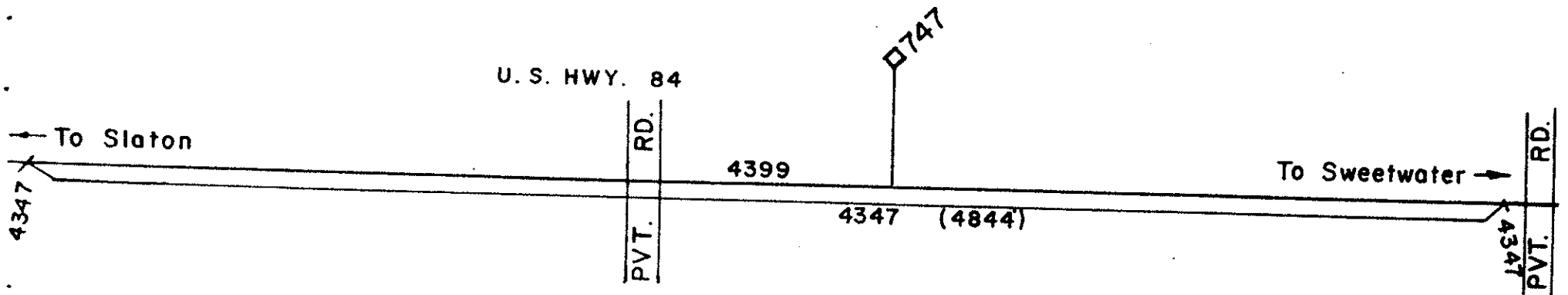


ZONE 43

PAGE 52

43 94 00 DERMOTT MAIN TRACK  
43 47 00 DERMOTT SIDING MP 747 (4844 FT)

PAGE 53



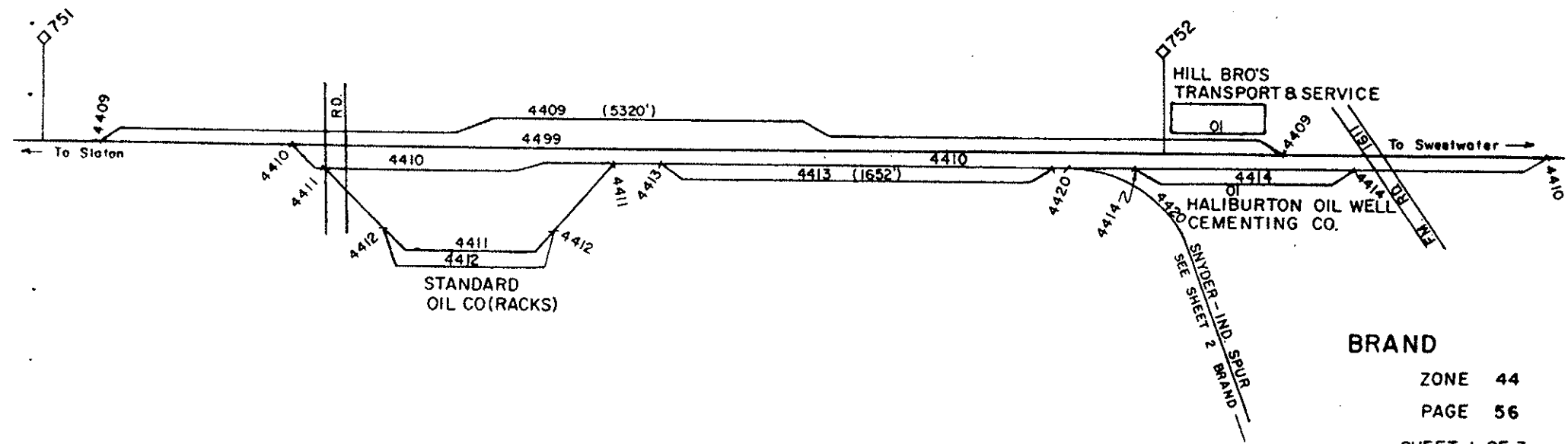
DERMOTT

ZONE 43

PAGE 54

44 99 00 BRAND MAIN TRACK  
 44 09 00 BRAND SIDING MP 751 (5320 FT)  
     01 BRAND HILL BROS TRANSPORT SVC SPOUT<OVERHEAD>  
 44 10 00 BRAND STORAGE TRACK OPEN  
 44 11 00 BRAND STANDARD OIL CO TRK 1 OPEN  
     01 BRAND STANDARD OIL CO LDG RACK <LDG LPG OVERHEAD SPOUT>  
     02 BRAND STANDARD OIL CO LDG RACK <LDG LPG OVERHEAD SPOUT>  
     03 BRAND STANDARD OIL CO LDG RACK <LDG LPG OVERHEAD SPOUT>  
     04 BRAND STANDARD OIL CO LDG RACK <LDG LPG OVERHEAD SPOUT>  
 44 12 00 BRAND STANDARD OIL CO TRK 2 OPEN  
     01 BRAND STANDARD OIL CO LDG RACK <LDG LPG OVERHEAD SPOUT>  
     02 BRAND STANDARD OIL CO LDG RACK <LDG LPG OVERHEAD SPOUT>  
     03 BRAND STANDARD OIL CO LDG RACK <LDG LPG OVERHEAD SPOUT>  
     04 BRAND STANDARD OIL CO LDG RACK <LDG LPG OVERHEAD SPOUT>  
 44 13 00 BRAND RUN-A-ROUND TRACK OPEN  
 44 14 00 BRAND HALLIBURTON CEMENTING TRACK  
     01 BRAND HALLIBURTON CEMENTING CO CONVEYOR  
 44 20 00 BRAND SNYDER INDUSTRIAL SPUR 11 MILES LONG

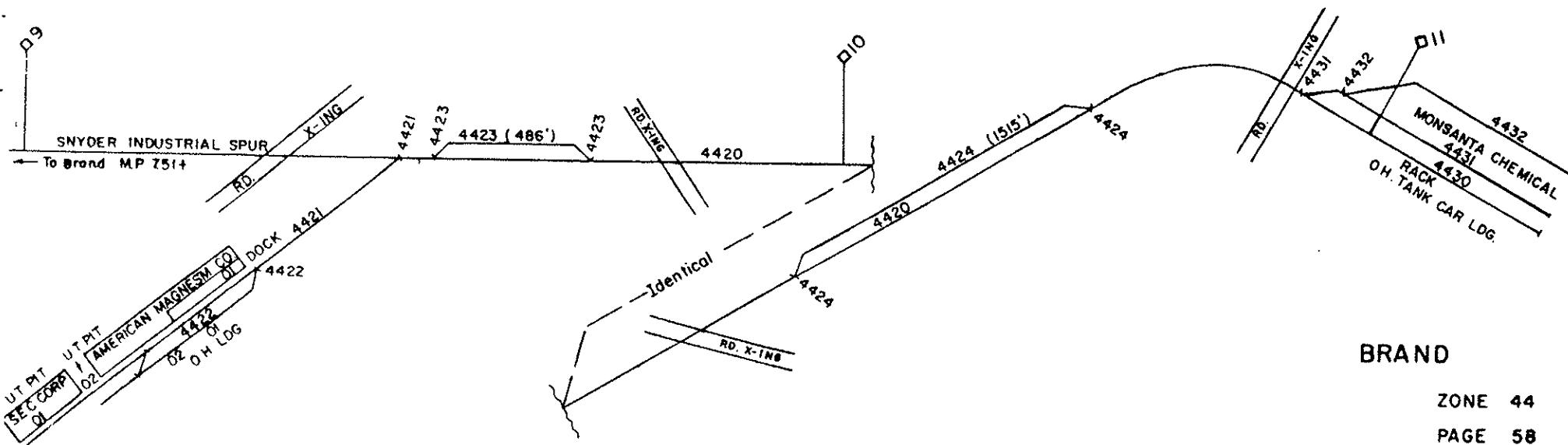
PAGE 55



**BRAND**  
 ZONE 44  
 PAGE 56  
 SHEET 1 OF 3

44 20 00 BRAND SNYDER INDUSTRIAL SPUR 11 MILES LONG  
 44 21 00 BRAND DIXIE PETROLEUM/AMERICAN MAGNESIUM TRACK  
     01 BRAND AMERICAN MAGNESIUM DOCK  
     02 BRAND AMERICAN MAGNESIUM UNDER TRACK PIT  
     03 BRAND DIXIE PETROLEUM UNDER TRACK PIT  
     04 BRAND DIXIE PETROLEUM UNDER TRACK PIT  
 44 22 00 BRAND AMERICAN MAGNESIUM SCALE TRACK  
     01 BRAND AMERICAN MAGNESIUM SPOUT, OVERHEAD LDG.  
     02 BRAND AMERICAN MAGNESIUM SPOUT, OVERHEAD LDG.  
 44 23 00 BRAND RUN-A-ROUND-TRACK OPEN <ABOUT AT MP 9.5>  
 44 24 00 BRAND RUN-A-ROUND-TRACK OPEN <ABOUT AT MP 10.5>  
 44 30 00 BRAND MONSANTO CHEM CO TRK NO.1 OPEN <AT END OF TRK 4420>  
     01 BRAND MONSANTO CHEM CO TRK NO.1 SPOUT, OVERHEAD LDG.  
     THROUGH SPOT 5 CARS  
     05 BRAND MONSANTO CHEM CO TRK NO.1 SPOUT, OVERHEAD LDG.  
 44 31 00 BRAND MONSANTO CHEM CO TRK NO.2 OPEN  
     01 BRAND MONSANTO CHEM CO TRK NO.2 SPOUT, OVERHEAD LDG.  
     THROUGH SPOT 5 CARS  
     05 BRAND MONSANTO CHEM CO TRK NO.2 SPOUT, OVERHEAD LDG.  
 44 32 00 BRAND MONSANTO CHEM CO STGE TRK OPEN

PAGE 57

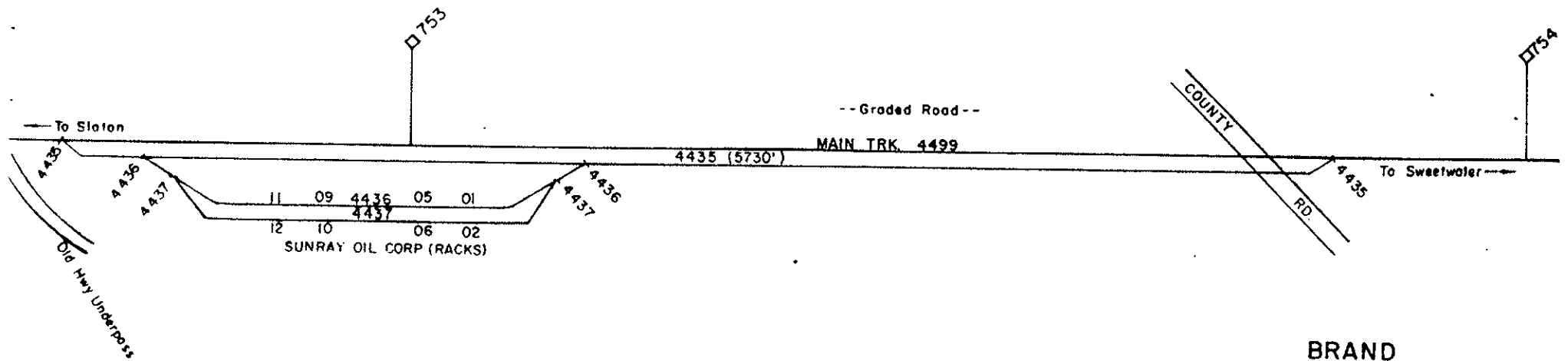


BRAND  
 ZONE 44  
 PAGE 58  
 SHEET 2 OF 3



44 33 00 BRAND SUNRAY STORAGE TRACK MP 753 (5730 FT)  
 01 BRAND SUNRAY STORAGE TRACK OPEN  
 44 36 00 BRAND SUNRAY LOADING TRACK NO.1  
 01 BRAND SUNRAY LDG TRK 1 SPOUT, OVERHEAD LDG RACK  
 05 BRAND SUNRAY LDG TRK 1 SPOUT, OVERHEAD LDG RACK  
 09 BRAND SUNRAY LDG TRK 1 SPOUT, OVERHEAD LDG RACK  
 11 BRAND SUNRAY LDG TRK 1 SPOUT, OVERHEAD LDG RACK  
 44 37 00 BRAND SUNRAY LOADING TRACK NO.2  
 02 BRAND SUNRAY LDG TRK 2 SPOUT, OVERHEAD LDG RACK  
 06 BRAND SUNRAY LDG TRK 2 SPOUT, OVERHEAD LDG RACK  
 10 BRAND SUNRAY LDG TRK 2 SPOUT, OVERHEAD LDG RACK  
 12 BRAND SUNRAY LDG TRK 2 SPOUT, OVERHEAD LDG RACK

PAGE 59



BRAND

ZONE 44

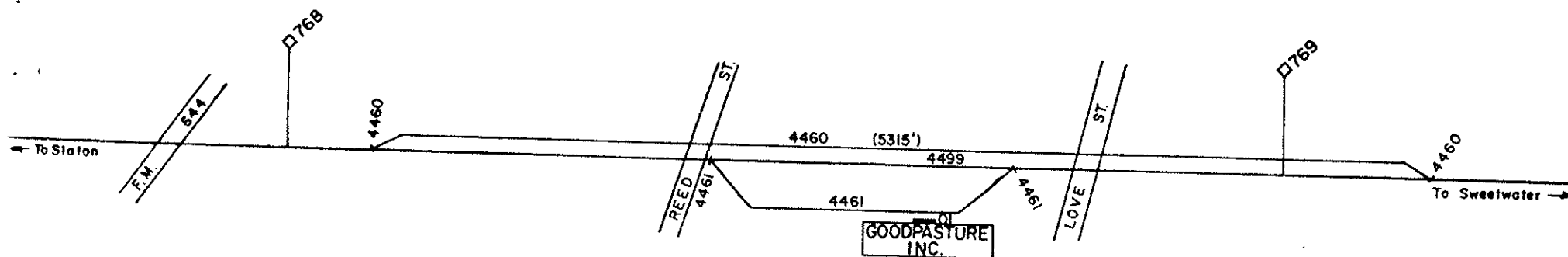
PAGE 60

SHEET 3 OF 3



44 99 00 HERMLEIGH MAIN TRACK  
 44 60 00 HERMLEIGH SIDING MP 768 (5315 FT)  
 44 61 00 HERMLEIGH HSE TRK OPEN  
 01 HERMLEIGH GOODPASTURE INC SPOUT, OVERHEAD LDG AT ELEVATOR

PAGE 63



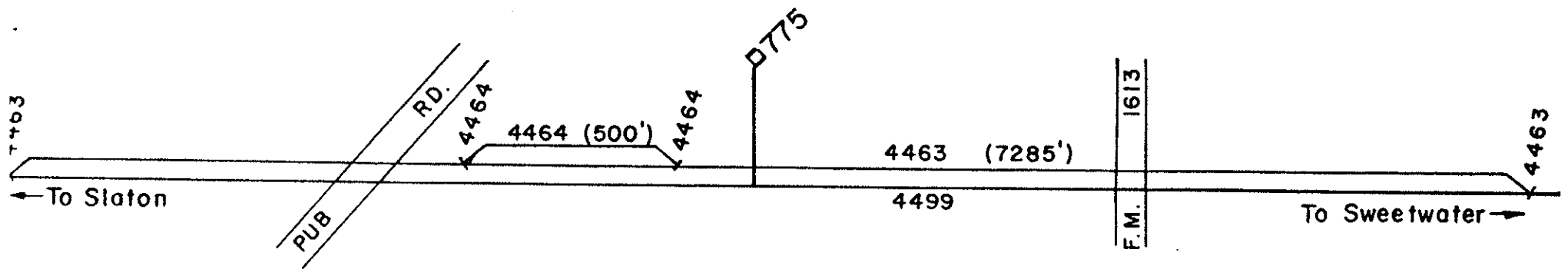
HERMLEIGH

ZONE 44

PAGE 64

44 99 00 PYRON MAIN TRACK  
44 63 00 PYRON SIDING ABOUT MP 774.5 (7285 FT)  
44 64 00 PYRON HOUSE TRACK

PAGE 65



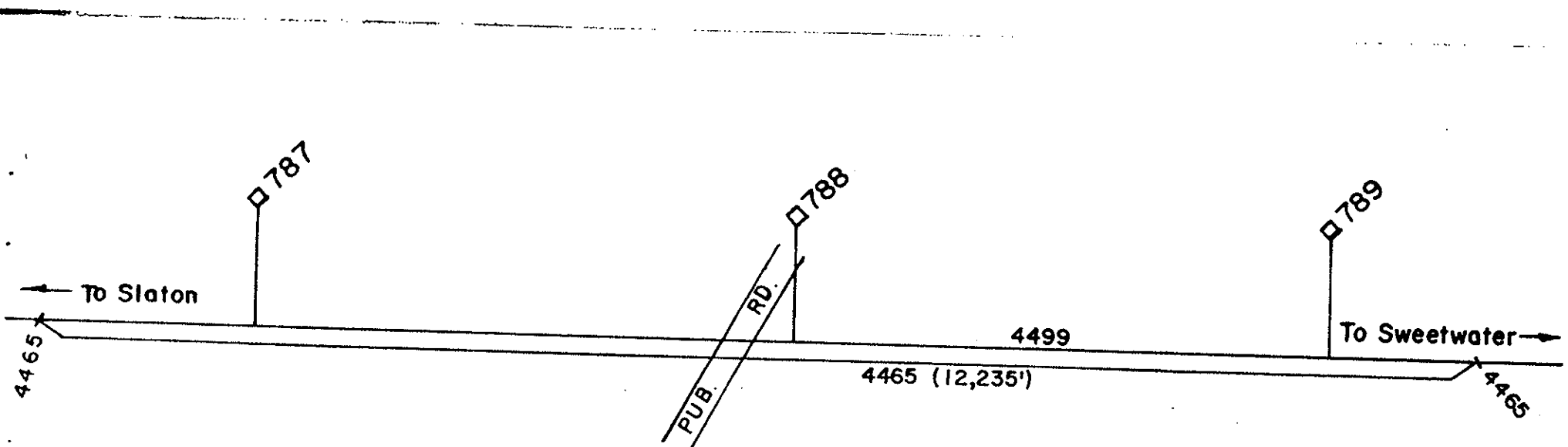
PYRON

ZONE 44

PAGE 66

4 9 00 GANNON MAIN TRAC  
44 65 00 GANNON SIDING ABOUT MP 787 (12235 FT)

PAGE 67



GANNON

ZONE 44  
PAGE 68

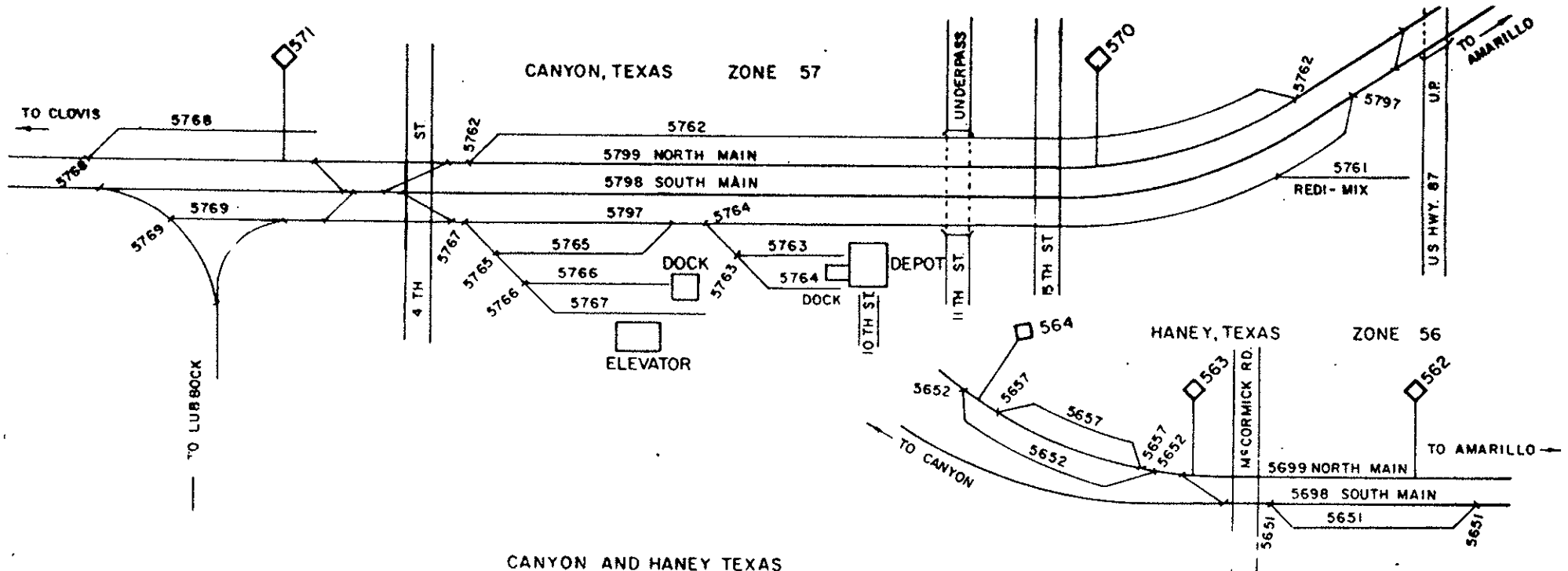
56 51 00 HANEY SIDING  
 56 52 00 HANEY RUN-A-ROUND TRACK

56 53 00 HANEY ELEVATOR TRACK  
 01 ELEVATOR SPOUT

ZONE 57 <CANYON, TX 53160> THIRD SUBDIVISION

57 61 00 CANYON REDI-MIX TRACK	57 67 00 CONSUMERS FUEL ELEVATOR TRACK
01 CANYON REDI-MIX PIT	01 CONSUMERS ELEVATOR SPOUT
57 62 00 CANYON NORTH STORAGE TRACK	(5 CAR SPOT - PINCHES EAST)
57 63 00 CANYON NORTH HOUSE TRACK	57 68 00 CONSUMERS FUEL ELEVATOR TRACK
57 64 00 CANYON SOUTH HOUSE TRACK	01 CONSUMERS ELEVATOR SPOUT
57 65 00 CANYON TRACK NO. 1	(9 CAR SPOT - PINCHES EAST)
57 66 00 CANYON TRACK NO. 2	57 69 00 CANYON STOCK TRACK
	57 97 00 CANYON SLATON PASS TRACK
	57 98 00 CANYON SOUTH TRACK-EAST MAIN
	57 99 00 CANYON NORTH TRACK-WEST MAIN

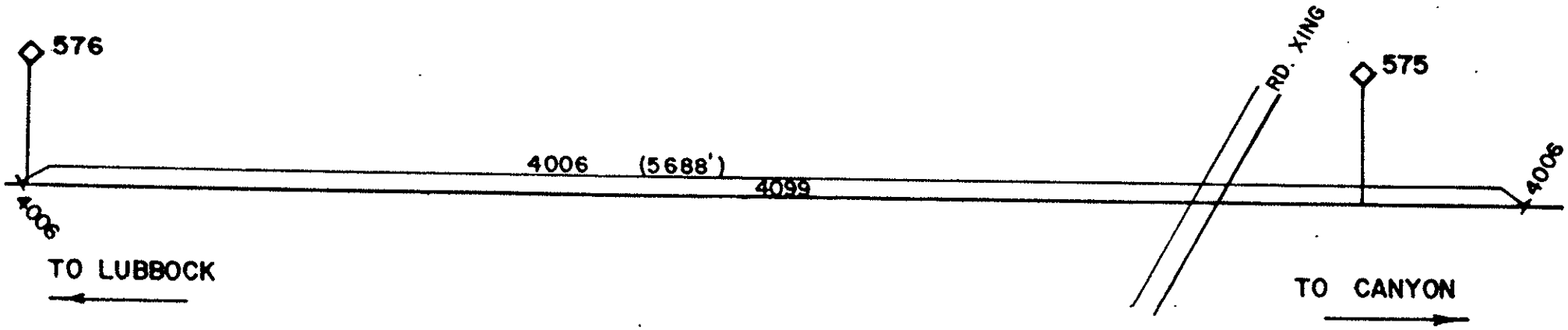
PAGE 69



CANYON AND HANEY TEXAS

40 19 00 CLETA MAIN TRACK  
40 06 00 CLETA SIDING (5450 FT)

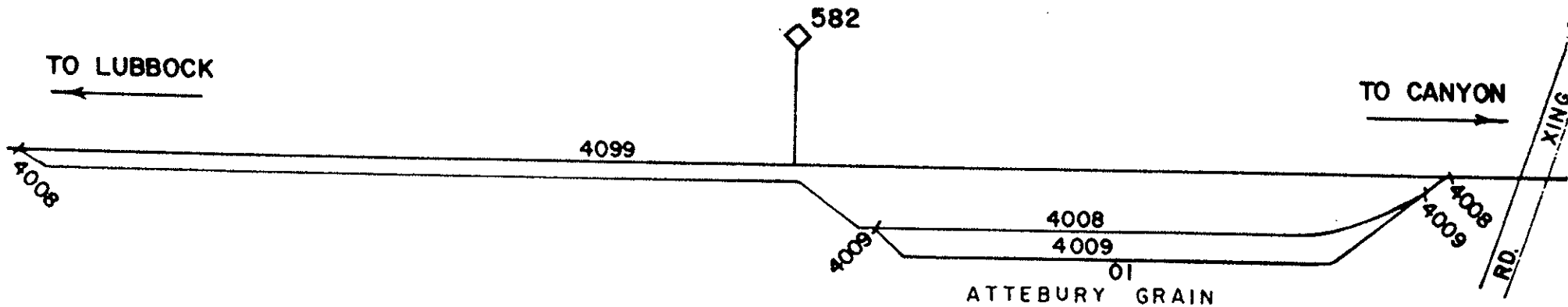
PAGE 71



CLETA  
ZONE 40  
PAGE 72

40 99 00 OGG MAIN TRACK  
40 08 00 OGG SIDING (5150 FT)  
40 09 00 ATTEBURY GRAIN TRACK  
01 ATTEBURY GRAIN CO OH SPOUT  
(12 CAR SPOT, CARS PINCH WEST)

PAGE 73

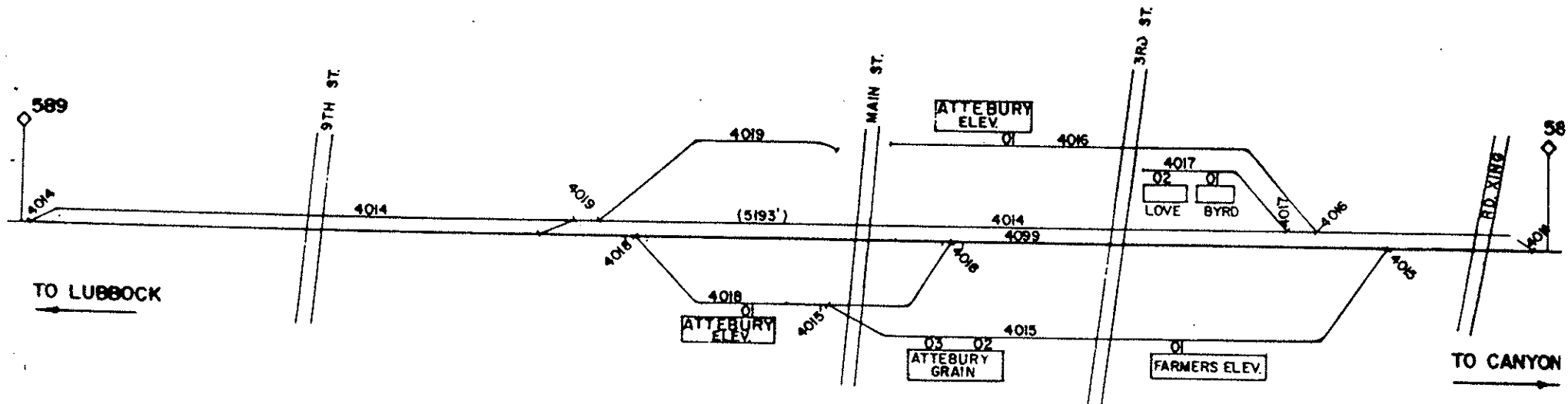


OGG  
ZONE 40  
PAGE 74



40 99 00 HAPPY MAIN TRACK  
 40 14 00 HAPPY SIDING (5150 FT)  
 40 15 00 HAPPY INDUSTRY TRACK  
     01 HAPPY FARMERS ELEVATOR CO   OH SPOUT (5 CAR SPOT - PINCHES WEST)  
     02 HAPPY ATTEBURY GRAIN GO    OH SPOUT (8 CAR SPOT - PINCHES WEST)  
     03 HAPPY ATTEBURY GRAIN CO    OH SPOUT  
 40 16 00 HAPPY ATTEBURY GRAIN TRACK  
     01 HAPPY ATTEBURY GRAIN ELEVATOR OH SPOUT (12 CAR SPOT - PINCHES WEST)  
 40 17 00 HAPPY BYRD SPUR  
     01 HAPPY LOVE GRAIN CO        OH SPOUT  
 40 18 00 HAPPY HOUSE TRACK  
     01 HAPPY ATTEBURY GRAIN ELEVATOR OH SPOUT (5 CAR SPOT - PINCHES WEST)  
 40 19 00 HAPPY KIMBELL SPUR (746 FT)

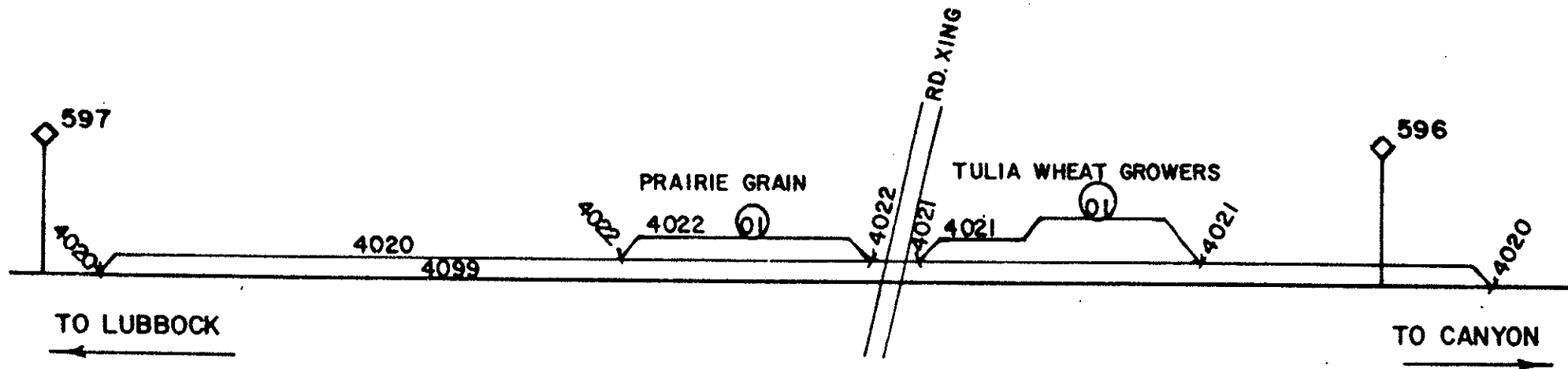
PAGE 75



**HAPPY**  
 ZONE 40  
 PAGE 76

40 99 00 KAFFIR MAIN TRACK  
 40 20 00 KAFFIR SIDING MP 596 (5202 FT)  
 40 21 00 KAFFIR TULIA WHEAT GROWERS TRACK  
     01 KAFFIR TULIA WHEAT GROWERS      OH SPOUT (10 CAR SPOT-PINCHES WEST)  
 40 22 00 KAFFIR PRAIRIE GRAIN TRACK      OH SPOUT (10 CAR SPOT-PINCHES WEST)  
     01 KAFFIR PRAIRIE GRAIN CO

PAGE 77

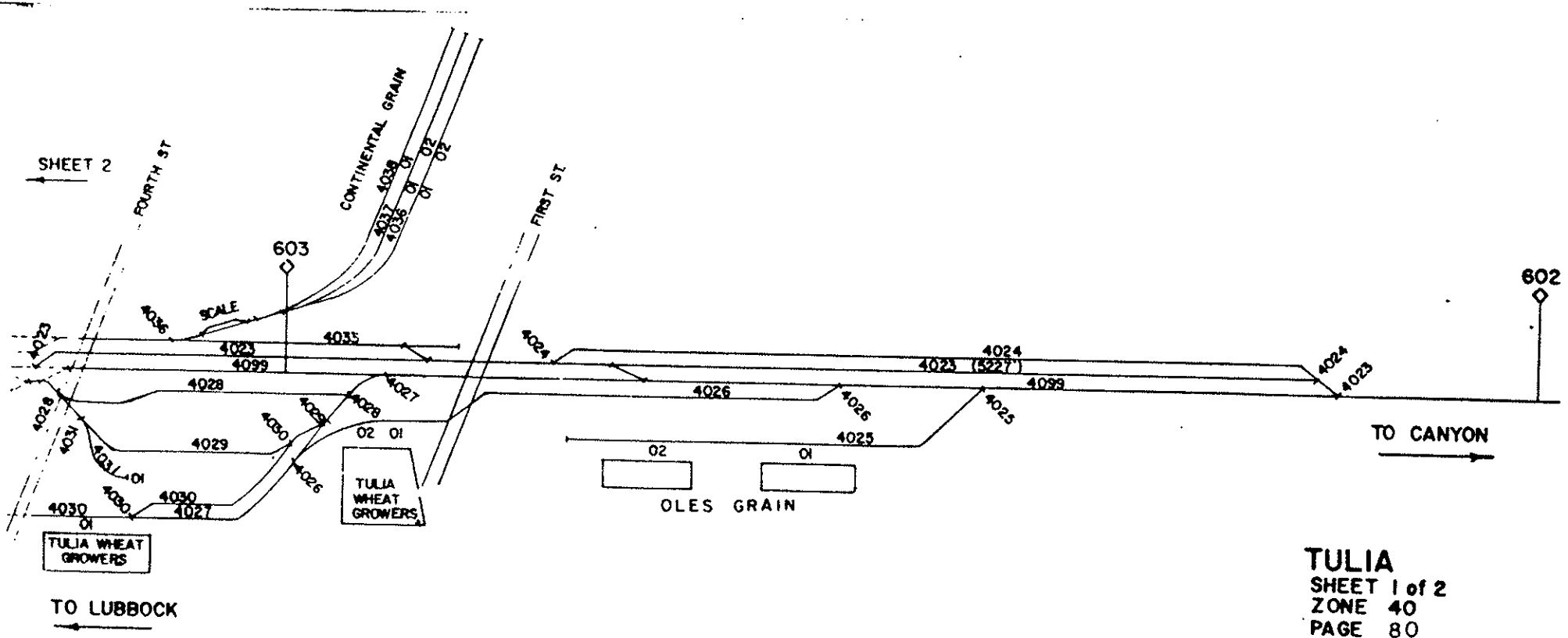


KAFFIR  
 ZONE 40  
 PAGE 78

40 00 00 TULIA MAIN TRACK  
 40 23 00 TULIA SIDING MP 602 (5227 FT)  
 40 24 00 NORTH STORAGE TRACK (2942 FT)  
 (HOLDS 50 CARS)  
 40 25 00 TULIA OLES GRAIN TRACK  
 (15 CAR SPOT - PINCHES WEST)  
 01 TULIA OLES GRAIN CO OH SPOUT  
 02 TULIA OLES GRAIN CO OH SPOUT  
 40 26 00 TULIA WHEAT GROWERS TRACK  
 (20 CAR SPOT - PINCHES WEST)  
 01 TULIA WHEAT GROWERS OH SPOUT  
 02 TULIA WHEAT GROWERS OH SPOUT  
 40 27 00 TULIA GULF TRACK  
 40 28 00 TULIA TEAM TRACK NO 1 (1017 FT)  
 40 29 00 TULIA TEAM TRACK NO 2 (900 FT)  
 40 30 00 TULIA INDUSTRY TRACK  
 01 TULIA WHEAT GROWERS OH SPOUT

40 31 00 TULIA DOCK SPUR  
 01 TULIA DIRT DOCK DOCK  
 40 33 00 CONT'L GRAIN LEAD (HOLDS 19 CARS)  
 40 36 00 TULIA CONT'L GRAIN TRACK 1  
 01 TULIA CONT'L GRAIN CO OH SPOUT  
 02 TULIA CONT'L GRAIN CO OH SPOUT  
 40 37 00 TULIA CONT'L GRAIN TRACK 2  
 01 TULIA CONT'L GRAIN CO OH SPOUT  
 02 TULIA CONT'L GRAIN CO UT PIT  
 40 38 00 TULIA CONT'L GRAIN TRACK 3  
 01 TULIA CONT'L GRAIN CO OH SPOUT  
 02 TULIA CONT'L GRAIN CO UT PIT

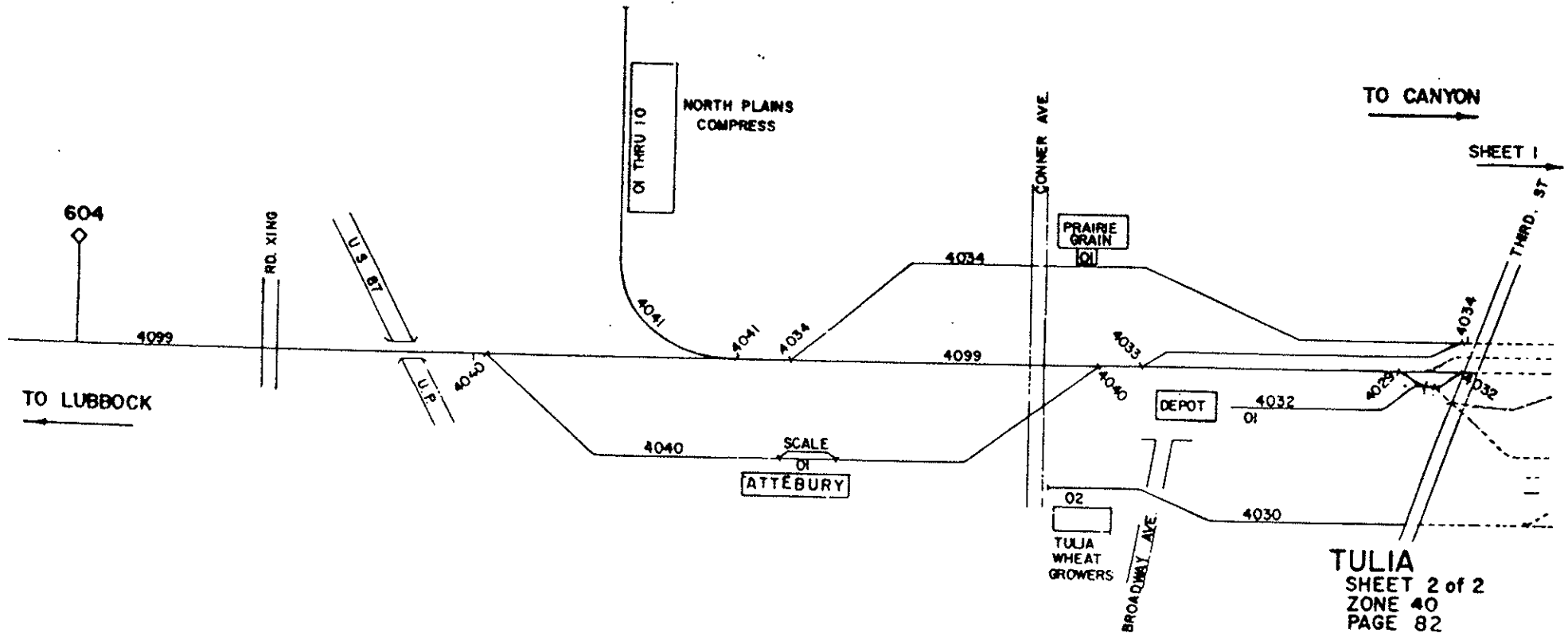
PAGE 79



**TULIA**  
 SHEET 1 of 2  
 ZONE 40  
 PAGE 80

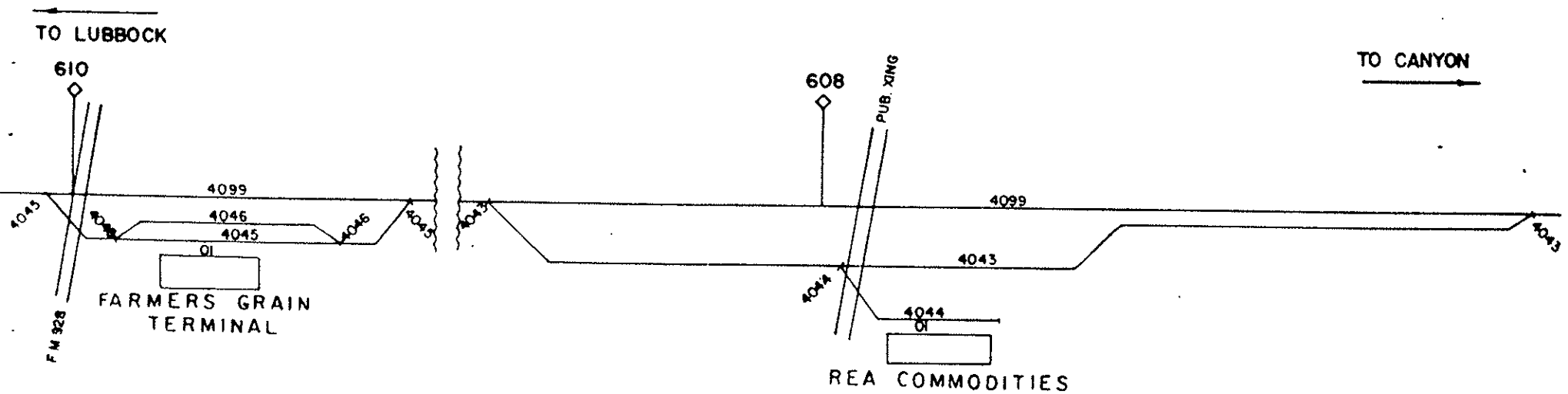
- 40 99 00 TULIA MAIN TRACK
- 40 30 00 TULIA INDUSTRY TRACK
- 02 TULIA WHEAT GROWERS OH SPOUT
- 40 32 00 TULIA HOUSE TRACK
- 01 TULIA HOUSE DOCK DOCK
- 40 33 00 TULIA CONTINENTAL LEAD (HOLDS 19 CARS)
- 40 34 00 TULIA TEXAS TRACK
- 01 TULIA PRAIRIE GRAIN CO OH SPOUT
- 40 40 00 TULIA ATTEBURY GRAIN ELEVATOR TRACK
- 01 TULIA ATTEBURY GRAIN CO OH SPOUT (12 CAR SPOT - PINCHES WEST)
- 40 41 00 TULIA COMPRESS TRACK
- 01 TULIA NORTH PLAINS COMPRESS DOCK
- THRU (CAN SPOT 10 CARS TO DOCK)
- 10 TULIA NORTH PLAINS COMPRESS DOCK

PAGE 81



- 40 99 00 EUNICE MAIN TRACK  
 40 43 00 EUNICE SIDING (5150 FT)  
 40 44 00 REA COMMODITIES TRACK  
     01 REA COMMODITIES  
 40 45 00 EUNICE FARMERS GRAIN TERMINAL TRACK  
     01 EUNICE FARMERS GRAIN TERMINAL  
 40 46 00 EUNICE STORAGE TRACK  
     OH SPOUT (30 CAR SPOT - PINCHES EAST)  
     OH SPOUT ( 8 CAR SPOT - PINCHES EAST)

PAGE 83

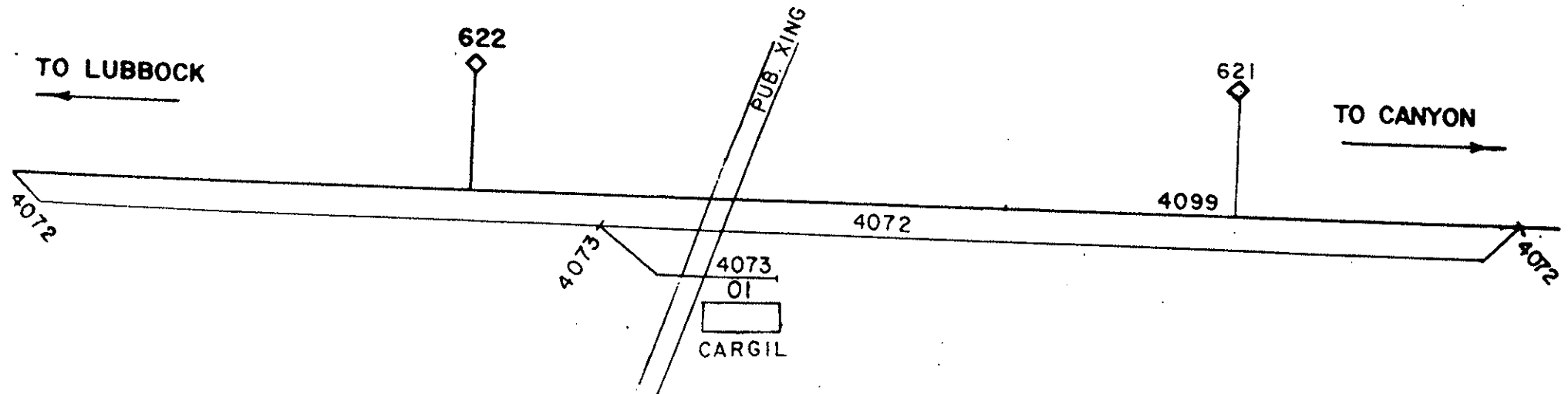


EUNICE  
 ZONE 40  
 PAGE 84

40 99 00 FINNEY MAIN TRACK  
40 72 00 FINNEY SIDING (MP 621)(5200 FT)  
40 73 00 FINNEY CARGILL INC SPUR  
01 FINNEY CARGILL INC

OH SPOUT (5 CAR SPOT - PINCHES EAST)

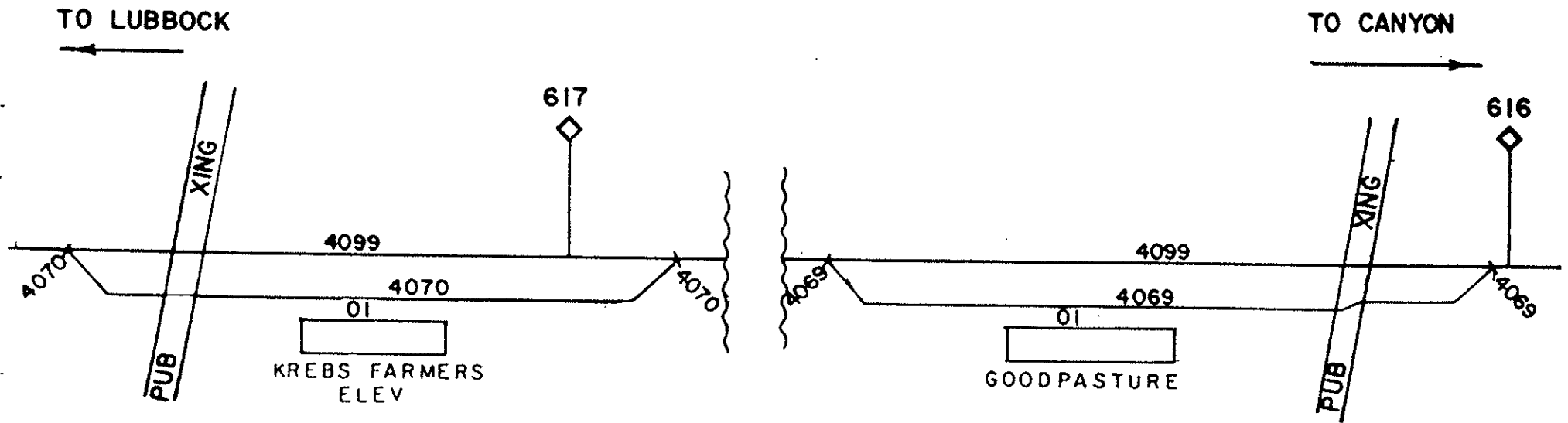
PAGE 89



FINNEY  
ZONE 40  
PAGE 90

40 99 00 KRESS MAIN TRACK  
 40 69 00 KRESS PRAIRIE GRAIN TRACK (MP 616)  
   01 KRESS PRAIRIE GRAIN (GOODPASTURE) OH SPOUT (15 CAR SPOT-PINCHES EAST  
 40 70 00 KRESS FARMERS ELEVATOR TRACK (MP 617)  
   01 KRESS FARMERS ELEVATOR (LAWSON INC) OH SPOUT (10 CAR SPOT-PINCHES WEST

PAGE 87



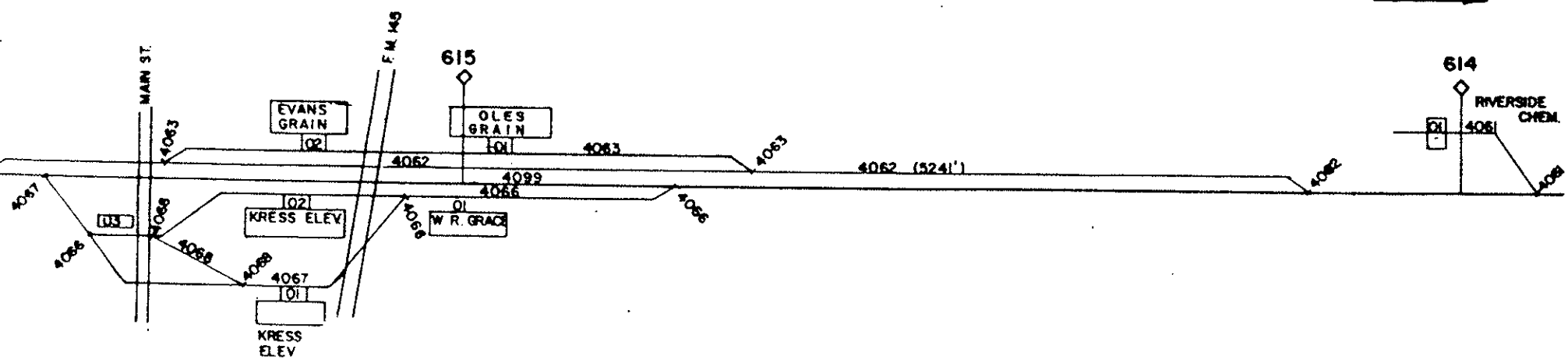
KRESS  
 SHEET 2 of 2  
 ZONE 40  
 PAGE 88

- 40 99 00 KRESS MAIN TRACK
- 40 61 00 KRESS RIVERSIDE CHEM TRACK (MP 614)
- 01 KRESS RIVERSIDE CHEMICAL CO OPEN (3 CAR SPOT THIS TRACK)
- 40 62 00 KRESS SIDING (5241 FT)
- 40 63 00 KRESS STOCK TRACK (5 CAR SPOT - PINCHES WEST)
- 01 KRESS OLES GRAIN CO OH SPOUT
- 02 KRESS EVANS GRAIN CO OH SPOUT
- 40 66 00 KRESS HOUSE TRACK
- 01 KRESS W R GRACE CO (TANK UNLDG) OH PIPE
- 02 KRESS FARMERS ELEVATOR (5) OH SPOUT (15 CAR SPOT - PINCHES WEST)
- 40 67 00 KRESS INDUSTRY TRACK
- 01 KRESS FARMERS ELEVATOR (2) OH SPOUT
- 40 68 00 KRESS HOUSE-INDUSTRY CROSS OVER TRACK

PAGE 85

TO LUBBOCK

TO CANYON

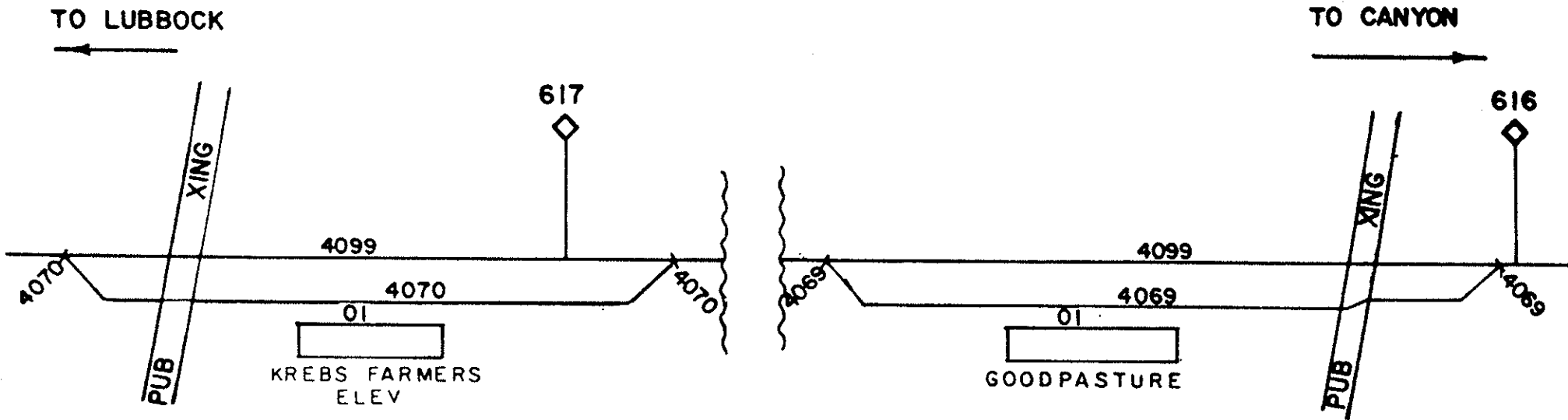


**KRESS**  
 SHEET 1 of 2  
 ZONE 40  
 PAGE 86



- 40 99 00 KRESS MAIN TRACK
- 40 69 00 KRESS PRAIRIE GRAIN TRACK (MP 616)
- 01 KRESS PRAIRIE GRAIN (GOODPASTURE) OH SPOUT (15 CAR SPOT-PINCHES EAST
- 40 70 00 KRESS FARMERS ELEVATOR TRACK (MP 617)
- 01 KRESS FARMERS ELEVATOR (LAWSON INC) OH SPOUT (10 CAR SPOT-PINCHES WEST

PAGE 87

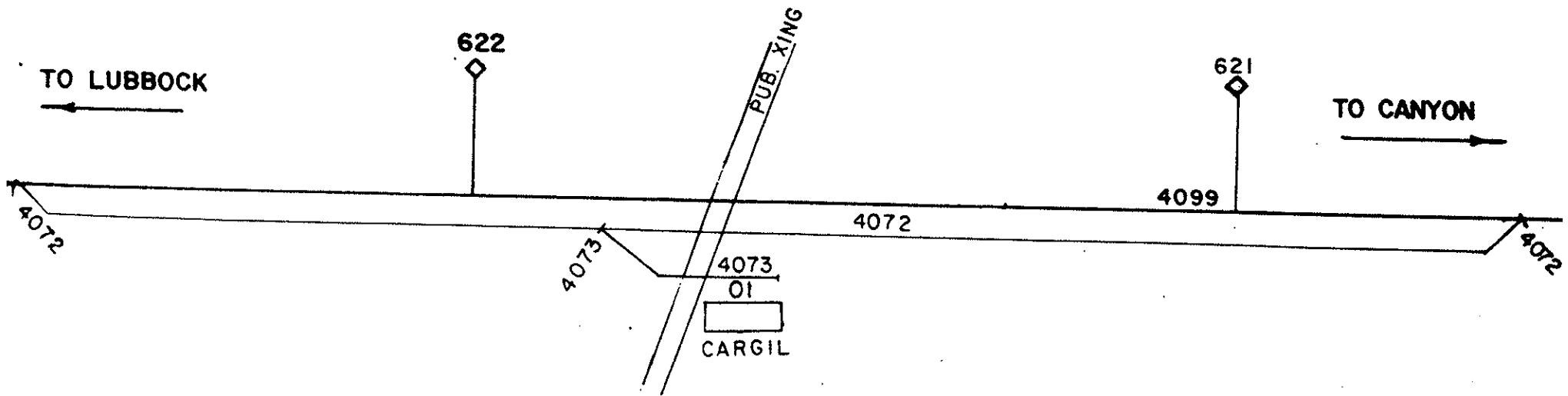


KRESS  
 SHEET 2 of 2  
 ZONE 40  
 PAGE 88

- 40 99 00 FINNEY MAIN TRACK
- 40 72 00 FINNEY SIDING (MP 621)(5200 FT)
- 40 73 00 FINNEY CARGILL INC SPUR
- 01 FINNEY CARGILL INC

OH SPOUT (5 CAR SPOT - PINCHES EAST)

PAGE 89



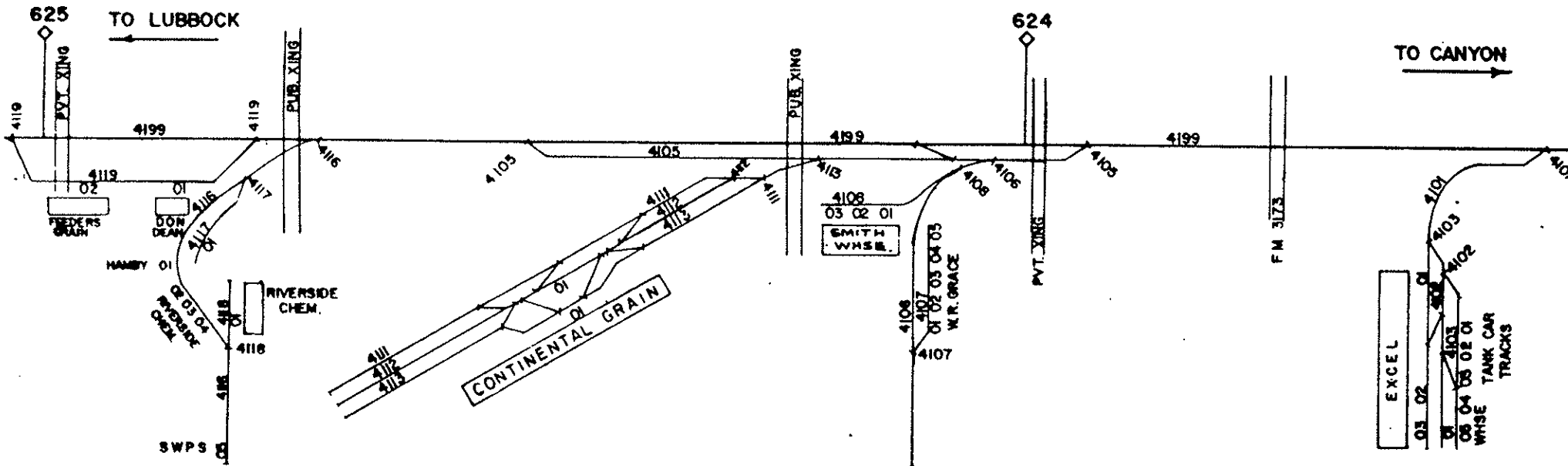
FINNEY  
 ZONE 40  
 PAGE 90

- 41 01 00 EXCEL LEAD & TRACK 1
  - 01 EXCEL DOOR 2 DOOR
  - 02 EXCEL DOOR
  - 03 EXCEL DOOR
- 41 02 00 EXCEL TRACK 2
  - 01 EXCEL OH SPOUT
- 41 03 00 EXCEL TRACK 3
  - 01 EXCEL (TANKS) OH PIPE
  - 02 EXCEL (TANKS) OH PIPE
  - 03 EXCEL (TANKS) OH PIPE
  - 04 EXCEL AUGER SPOUT
  - 05 EXCEL AUGER SPOUT
- 41 05 00 CONT'L GRAIN PASS
  - (HOLDS 35 CARS)
- 41 06 00 W.R.GRACE LEAD TRACK

- 41 07 00 W.R.GRACE TRACK 105
  - 01 W.R.GRACE TANK UNLDG NOZZLE
  - 02 W.R.GRACE TANK UNLDG NOZZLE
  - 03 W.R.GRACE TANK UNLDG UT.PIT
  - 04 W.R.GRACE TANK UNLDG NOZZLE
  - 05 W.R.GRACE TANK UNLDG NOZZLE
- 41 08 00 SMITH FERTILIZER TRACK
  - 01 SMITH WISE DOOR
  - 02 SMITH WISE DOOR
  - 03 SMITH WISE DOOR
- 41 11 00 CONT'L GRAIN CO TRACK 1
- 41 12 00 CONT'L GRAIN CO TRACK 2
  - 01 CONT'L GRAIN CO PIT-SPOUT
- 41 13 00 CONT'L GRAIN CO TRACK 3
  - 01 CONT'L GRAIN CO PIT-SPOUT

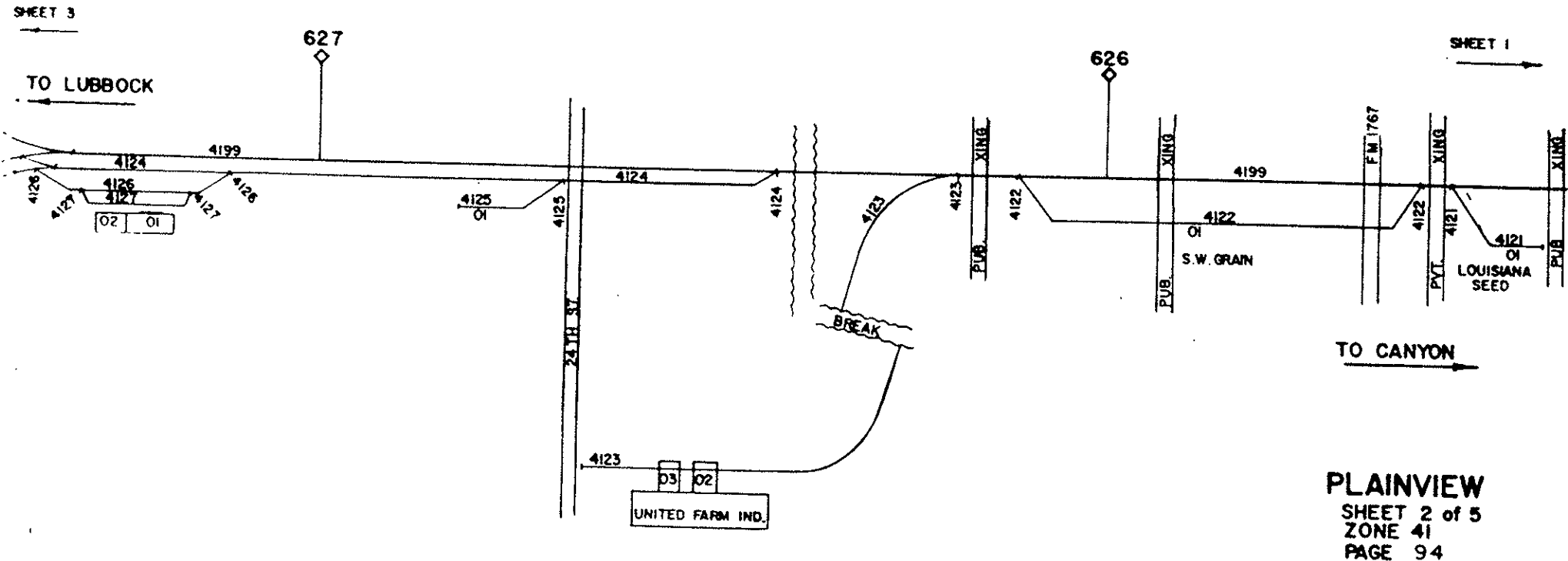
- 41 16 00 CENVIRO TRACK NO 89
  - 01 J W HANBY CO OPEN
  - 02 RIVERSIDE CHEM CO RISER
  - 03 RIVERSIDE CHEM CO RISER
  - 04 RIVERSIDE CHEM CO RISER
  - 05 SO'WESTERN PUB SVC CO OPEN
- 41 17 00 HI-PLAINS TRACK NO 91
  - 01 RIVERSIDE CHEM UNLDG NOZZLE
- 41 18 00 RIVERSIDE CHEMICAL TRACK
  - 01 RIVERSIDE CHEM WISE DOOR
- 41 19 00 FEEDERS GRAIN TRACK
  - 01 DON DEAN CO UT PIT
  - 02 FEEDERS GRAIN CO PIT SPOUT

PAGE 91



- 41 77 00 PLAINVIEW MAIN TRACK
- 41 21 00 PLAINVIEW LOUISIANA SEED TRACK 112
  - 01 LOUISIANA SEED CO OPEN
- 41 22 00 PLAINVIEW S.W.GRAIN TRACK NO. 71
  - 01 SOUTHWEST GRAIN CO OH SPOUT (10 CAR SPOT - PINCHES WEST)
- 41 23 00 PLAINVIEW UNITED FARMS TRACK
  - 01 UNITED FARMS OH TANK
  - 02 UNITED FARMS UT AUGER
  - 03 UNITED FARMS UT AUGER
- 41 24 00 PLAINVIEW SIDING (8253 FT)
- 41 25 00 PLAINVIEW WESTERN AG TRACK 61
  - 01 WESTERN AGRICULTURE (TANK UNLDG) OH PIPE
- 41 26 00 PLAINVIEW TRACK NO 30
- 41 27 00 PLAINVIEW COTTON MOTE TRACK NO 31
  - 01 TRIANGLE MFG CO DOOR
  - 02 TRIANGLE MFG CO DOCK

PAGE 93



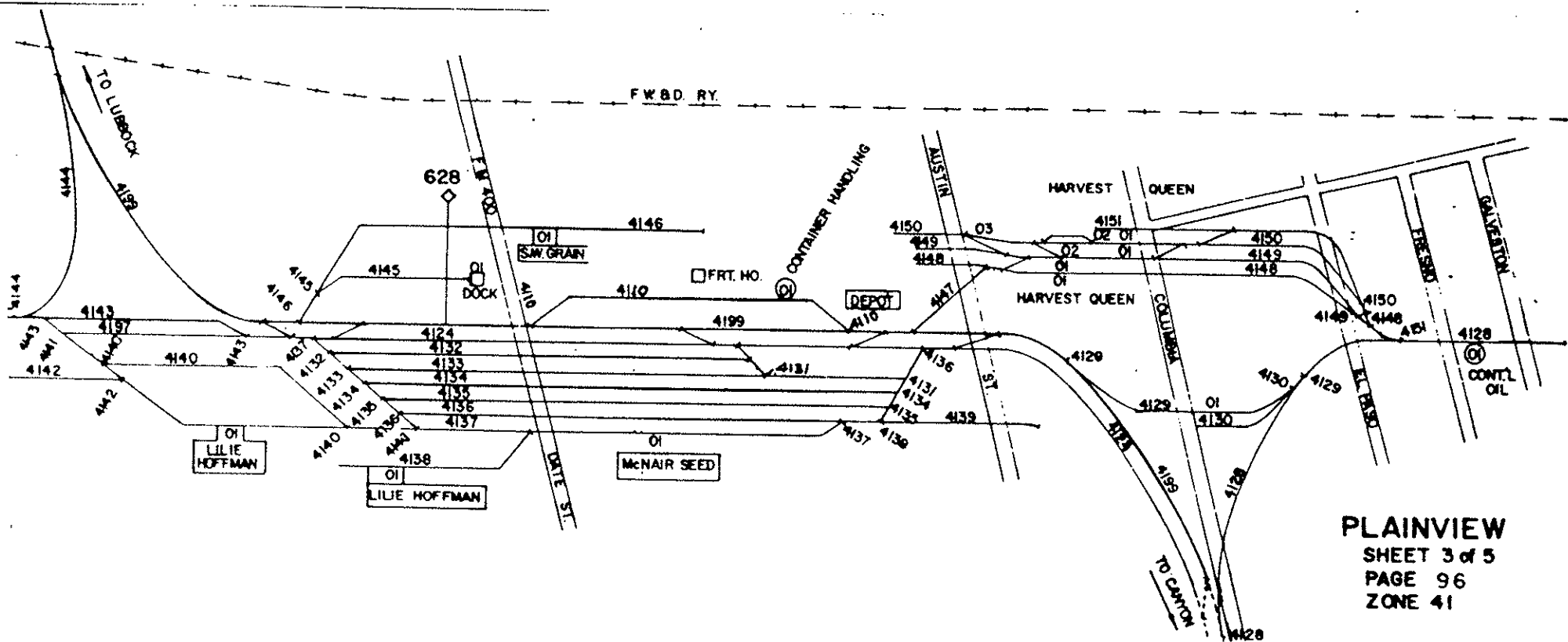
**PLAINVIEW**  
 SHEET 2 of 5  
 ZONE 41  
 PAGE 94

41 97 00 FLOYDADA SUBDIVISION MAIN TRACK  
 41 99 00 PLAINVIEW MAIN TRACK  
 41 10 00 PLAINVIEW HOUSE TRACK NO.59  
 41 24 00 PLAINVIEW TRACK 1 (8253 FT)  
 41 28 00 PLAINVIEW WEST LEG WYE  
     01 CONTINENTAL OIL           OPEN  
 41 29 00 PLAINVIEW SHORT LEG OF WYE  
     01 BRYON JACKSON CO       OPEN  
 41 30 00 BROWNING SEED TRACK  
     01 CONTAINER HANDLING CO   OPEN  
 41 31 00 POCKET TRACK AT EE TRK 4133  
 41 32 00 PLAINVIEW TRACK 2 (2055 FT)  
 41 33 00 PLAINVIEW TRACK 3 (2260 FT)  
 41 34 00 PLAINVIEW TRACK 4 (2172 FT)  
 41 35 00 PLAINVIEW TRACK 5 (2001 FT)  
 41 36 00 PLAINVIEW TRACK 6 (1837 FT)  
 41 37 00 PLAINVIEW TRACK 7 (1659 FT)  
     01 MC NAIR SEED CO       01 SPOUT

41 38 00 PLAINVIEW LILIE HOFFMAN SPUR  
     01 LILIE HOFFMAN CO       DOCK  
 41 39 00 PLAINVIEW TIE UP TRACK NO.13  
 41 40 00 PLAINVIEW STOCK TRACK NO. 1  
 41 41 00 PLAINVIEW STOCK TRACK NO. 2  
     01 LILIE HOFFMAN CO       DOCK  
 41 42 00 PLAINVIEW STOCK NO 2  
 41 43 00 PLAINVIEW BEET TRACK  
 41 44 00 EAST LEG WYE EE YDS (716 FT)  
 41 45 00 PLAINVIEW TEAM TRK (300 FT)  
     01 PLAINVIEW DOCK       DOCK  
 41 46 00 PLAINVIEW INDUSTRY TRACK  
     01 SO'WESTERN GRAIN CO   01 SPOUT

41 47 00 HARVEST QUEEN ELEVATOR LEAD  
 41 48 00 HARVEST QUEEN TRACK NO. 1  
     01 HARVEST QUEEN ELEV.   PIT SPOUT  
 41 49 00 HARVEST QUEEN TRACK NO. 2  
     01 HARVEST QUEEN ELEV.   PIT SPOUT  
 41 50 00 HARVEST QUEEN TRACK NO. 3  
     01 HARVEST QUEEN ELEV.   OH SPOUT  
     02 HARVEST QUEEN ELEV.   PIT-SPOUT  
     03 HARVEST QUEEN ELEV.   OH SPOUT  
 41 51 00 HARVEST QUEEN TRACK NO. 4  
     01 HARVEST QUEEN ELEV.   DOOR  
     02 HARVEST QUEEN ELEV.   DOOR

PAGE 25

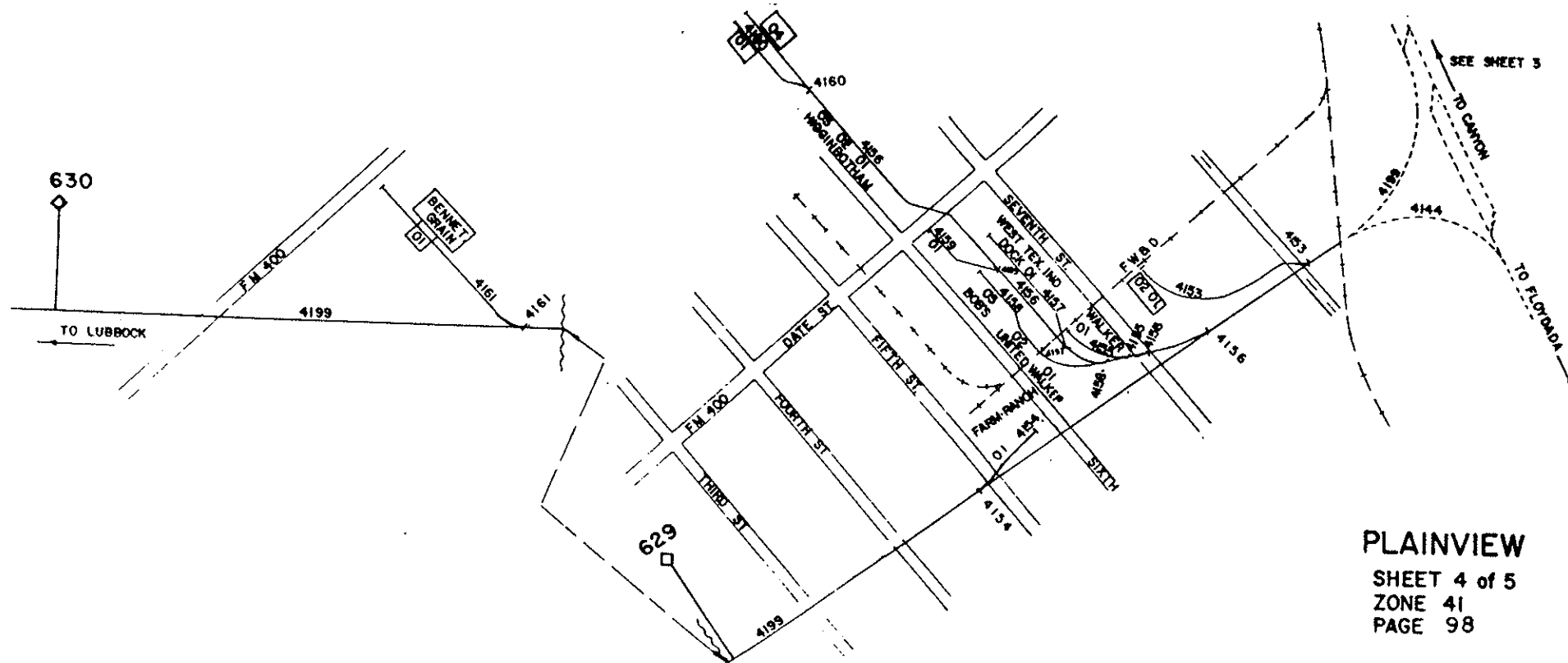


**PLAINVIEW**  
 SHEET 3 of 5  
 PAGE 96  
 ZONE 41

41 94 00	PLAINVIEW MAIN TRACK	
41 53 00	WALKER PRODUCE SPUR NO. 1	
01	WALKER PRODUCE	DOOR
02	WALKER PRODUCE	DOOR
41 54 00	PLAINVIEW CONTINENTAL TRACK	
01	FARMS-RANCH SUPPLY	OPEN
41 55 00	WALKER PRODUCE SPUR NO. 2	
01	WALKER PRODUCE	DOOR
41 56 00	PLAINVIEW ALLEY LEAD	
01	HIGGINBOTHAM	DOOR
02	HIGGINBOTHAM	DOOR
03	HIGGINBOTHAM	DOOR
04	PLAINVIEW WAREHOUSE	DOOR
41 57 00	PLAINVIEW COMPRESS TRACK	
01	WEST TEXAS INDUSTRIES	DOCK
THRU	(THIS DOCK HOLDS 10 CARS)	
10	WEST TEXAS INDUSTRIES	DOCK

41 58 00	PLAINVIEW UNITED FARM TRACK	
01	PLAINVIEW WALKER BROS.	DOOR
02	PLAINVIEW UNITED FARMS	SPOUT
03	PLAINVIEW BOB FARM STORE	DOOR
41 59 00	PLAINVIEW SPUR NO. 33	
01	PLAINVIEW WAREHOUSE	DOOR
41 60 00	SPUR AT END OF ALLEY LEAD	
01	PLAINVIEW WAREHOUSE	DOOR
41 61 00	PROVIDENCE FARM SUPPLY TRACK	
01	PROVIDENCE FARM SUPPLY	SPOUT
	(8 CAR SPOT - PINCHES WEST)	

PAGE 97

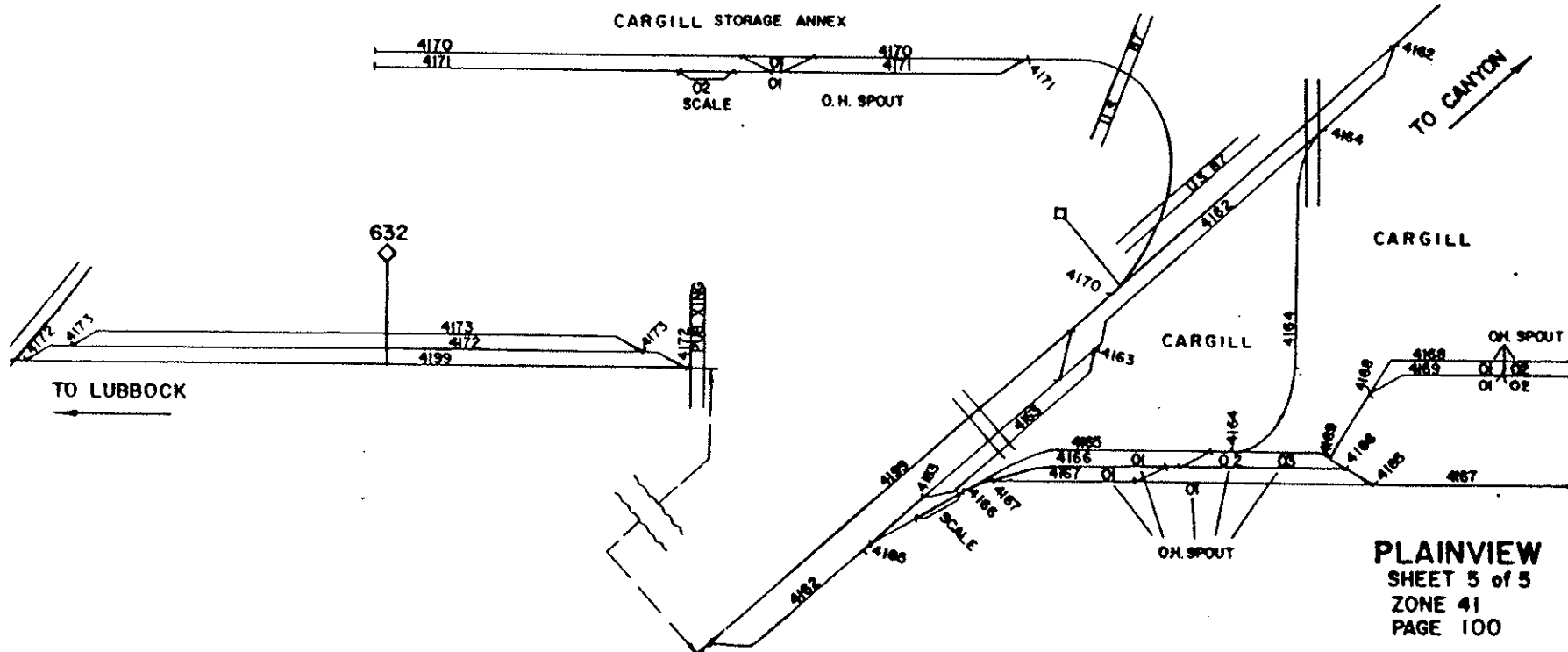


**PLAINVIEW**  
 SHEET 4 of 5  
 ZONE 41  
 PAGE 98

- 41 99 00 PLAINVIEW MAIN TRACK
- 41 62 00 CARGILL SOUTH PASS NO. 1
- 41 63 00 CARGILL PASS NO. 2
- 41 64 00 CARGILL TRACK NO. 3
  - 01 CARGILL STORAGE OH SPOUT
- 41 65 00 PLAINVIEW CARGILL TRACK
  - 01 CARGILL STORAGE OH SPOUT
  - 02 CARGILL STORAGE OH SPOUT
  - 03 CARGILL STORAGE OH SPOUT
- 41 66 00 PLAINVIEW CARGILL TRACK NO. 4
  - 01 CARGILL STORAGE OH SPOUT
- 41 67 00 PLAINVIEW CARGILL TRACK NO.
  - 01 CARGILL STORAGE OH SPOUT
- 41 68 00 PLAINVIEW CARGILL TRACK NO.
  - 01 CARGILL STORAGE OH SPOUT
  - 02 CARGILL STORAGE OH SPOUT

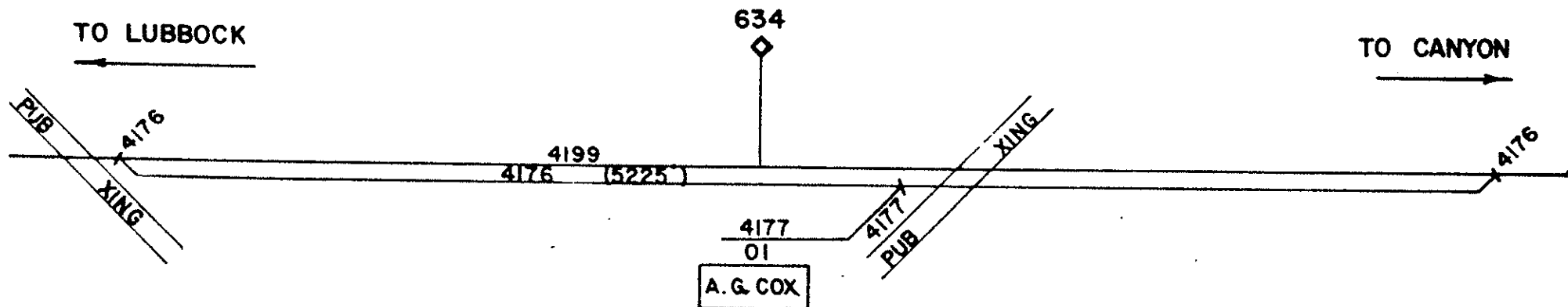
- 41 69 00 PLAINVIEW CARGILL TRACK NO. 6
  - 01 CARGILL STORAGE OH SPOUT
  - 02 CARGILL STORAGE OH SPOUT
- 41 70 00 CARGILL GRAIN STGE ANNEX TRACK 2
  - 01 CARGILL STORAGE OH SPOUT
- 41 71 00 CARGILL GRAIN STGE ANNEX TRACK 1
  - 01 CARGILL STORAGE OH SPOUT
  - 02 CARGILL STORAGE SCALES
- 41 72 00 STORAGE TRACK NO 1 MP 632 (4564 FT)
  - (HOLDS 75 CARS)
- 41 73 00 STORAGE TRACK NO 2 MP 632 (4150 FT)
  - (HOLDS 70 CARS)

PAGE 99



41 99 00 FURGUSON MAIN TRACK  
 41 76 00 FURGUSON SIDING MP 634 (5200 FT)-(HOLDS 70 CARS)  
 41 77 00 FURGUSON A.G. COX SPUR  
 01 FURGUSON A.G. COX CO.                      OPEN

PAGE 101

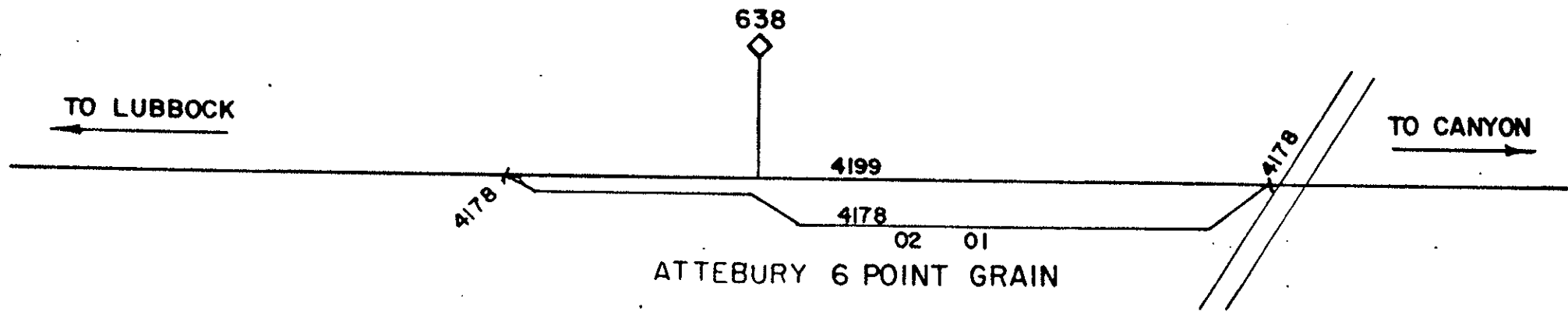


FURGUSON  
 ZONE 41  
 PAGE 102



- 41 99 00 HALE CENTER MAIN TRACK
- 41 78 00 ATTEBURY SIX POINT GRAIN TRACK MP 638
- 01 ATTEBURY SIX POINT GRAIN CO OH SPOUT (10 CAR SPOT - PINCHES WEST)
- 02 ATTEBURY SIX POINT GRAIN CO OH SPOUT

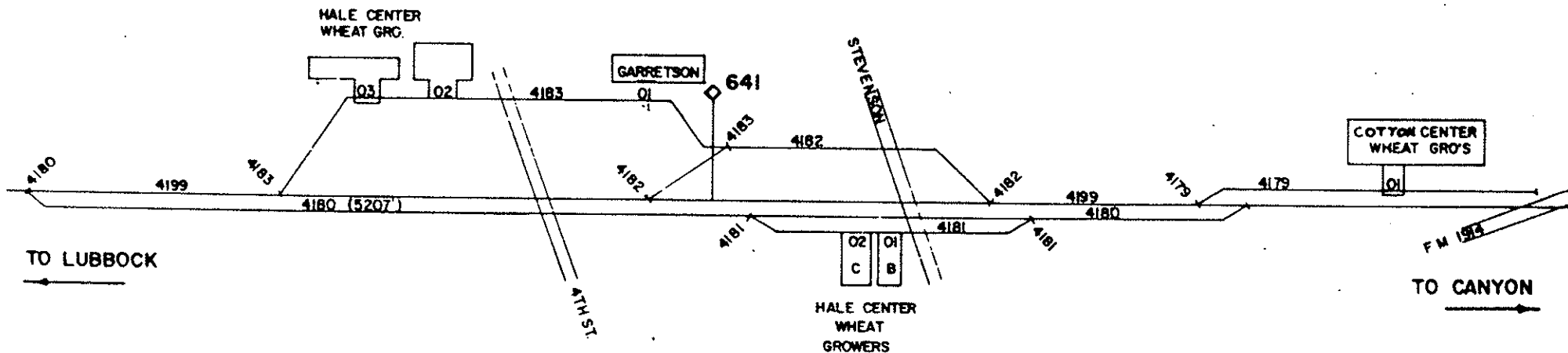
PAGE 103



HALE CENTER  
 SHEET 1 of 2  
 ZONE 41  
 PAGE 104

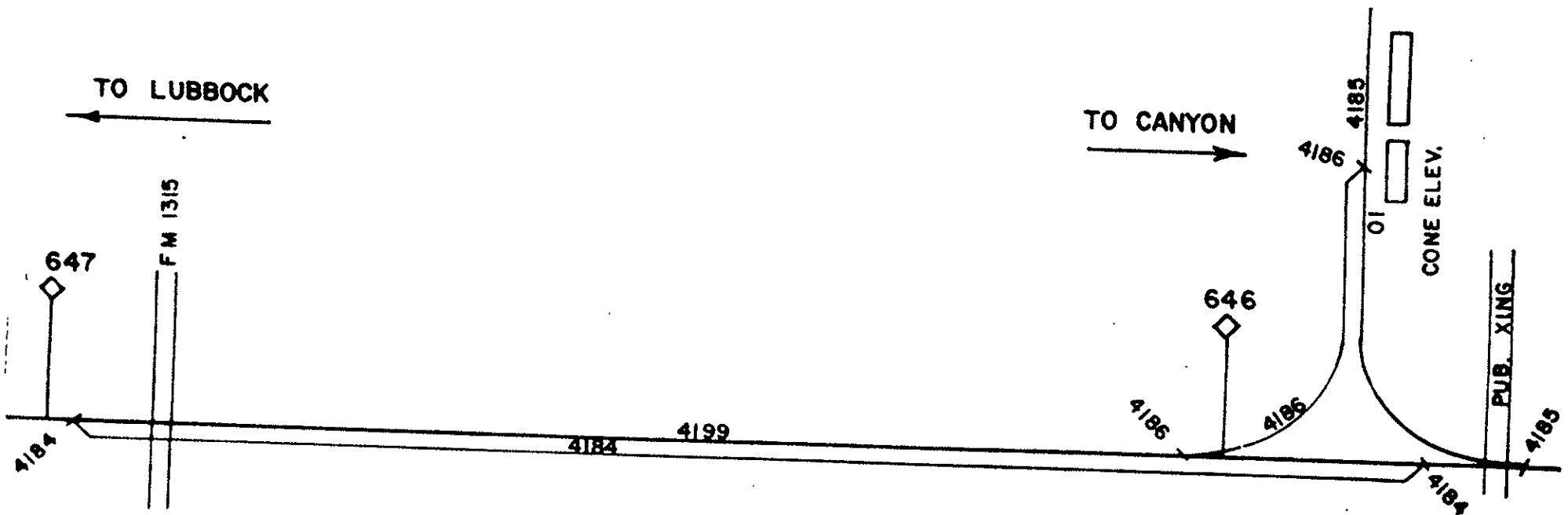
- 41 99 00 HALE CENTER MAIN TRACK
- 41 79 00 COTTON CENTER WHEAT GROWERS TRK NO. 9
  - 01 COTTON CENTER WHEAT GROWERS OH SPOUT (10 CAR SPOT-PINCHES WEST)
- 41 80 00 HALE CENTER SIDING (5150 FT)
- 41 81 00 HALE CENTER WHEAT GROWERS TRACK NO. 7
  - (NOTE: SPOT 3 CARS OF CROSSING & 5 CARS EAST OF CROSSING)
  - 01 HALE CENTER WHEAT GROWERS ELEV. B OH SPOUT (8 CAR SPOT - PINCHES WEST)
  - 02 HALE CENTER WHEAT GROWERS ELEV. C OH SPOUT
- 41 82 00 HALE CENTER HOUSE TRACK NO. 2 (1293 FT)
- 41 83 00 HALE CENTER INDUSTRY TRACK NO. 3
  - 01 HALE CENTER GARRETSON FARMS SUPPLY DOOR
  - 02 HALE CENTER WHEAT GROWERS OH SPOUT (12 CAR SPOT-PINCHES WEST)
  - 03 HALE CENTER WHEAT GROWERS OH SPOUT

PAGE 105



- 41 99 00 UNDERWOOD MAIN TRACK
- 41 84 00 UNDERWOOD SIDING (MP 646) (5150 FT)
- 41 85 00 UNDERWOOD CONE ELEVATOR TRACK
- 01 UNDERWOOD CONE ELEVATOR
- 41 86 00 UNDERWOOD WEST LEG WYE (MP 646) OH SPOUT (15 CAR SPOT - PINCHES WEST)

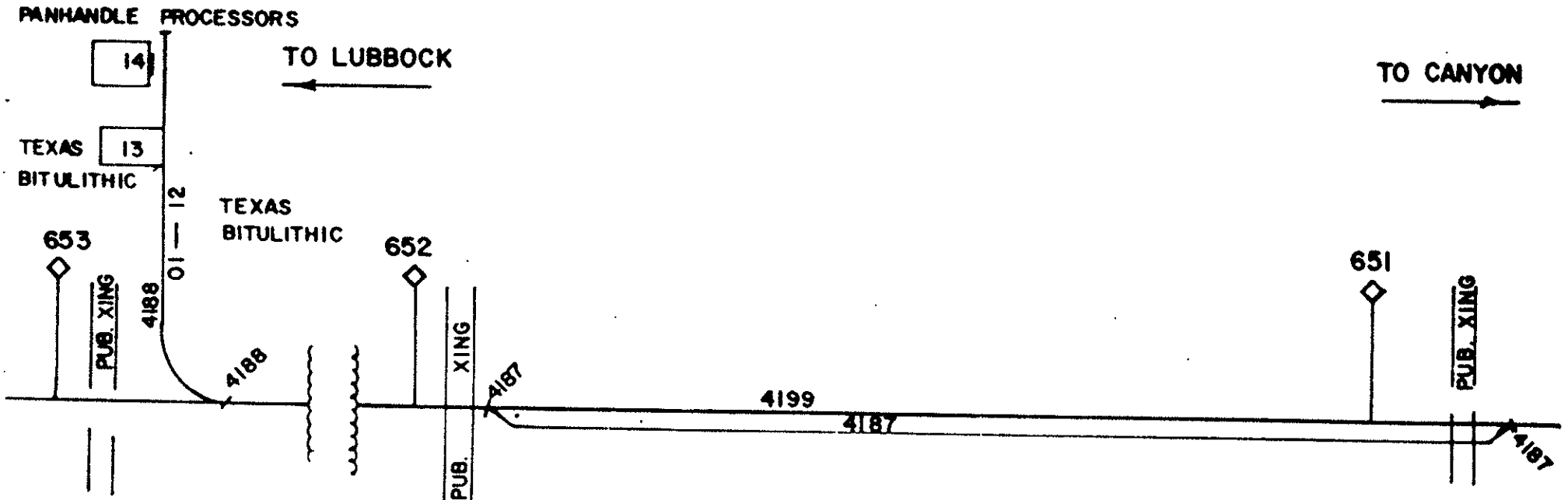
PAGE 107



UNDERWOOD  
 ZONE 41  
 PAGE 108

41 99 00	ALLEY MAIN TRACK	
41 87 00	ALLEY SIDING (MP 651) (5100 FT)	
41 88 00	ALLEY TEXAS BITULITHIC CORP TRACK MP 652	
01	ALLEY TEXAS BITULITHIC CORP	SPOUT
02	ALLEY TEXAS BITULITHIC CORP	SPOUT
03	ALLEY TEXAS BITULITHIC CORP	SPOUT
04	ALLEY TEXAS BITULITHIC CORP	SPOUT
05	ALLEY TEXAS BITULITHIC CORP	SPOUT
06	ALLEY TEXAS BITULITHIC CORP	SPOUT
07	ALLEY TEXAS BITULITHIC CORP	SPOUT
08	ALLEY TEXAS BITULITHIC CORP	SPOUT
09	ALLEY TEXAS BITULITHIC CORP	SPOUT
10	ALLEY TEXAS BITULITHIC CORP	SPOUT
11	ALLEY TEXAS BITULITHIC CORP	SPOUT
12	ALLEY TEXAS BITULITHIC CORP	SPOUT
13	ALLEY TEXAS BITULITHIC CORP	SPOUT
14	ALLEY PANHANDLE PROCESSORS	U.T PIT DOCK

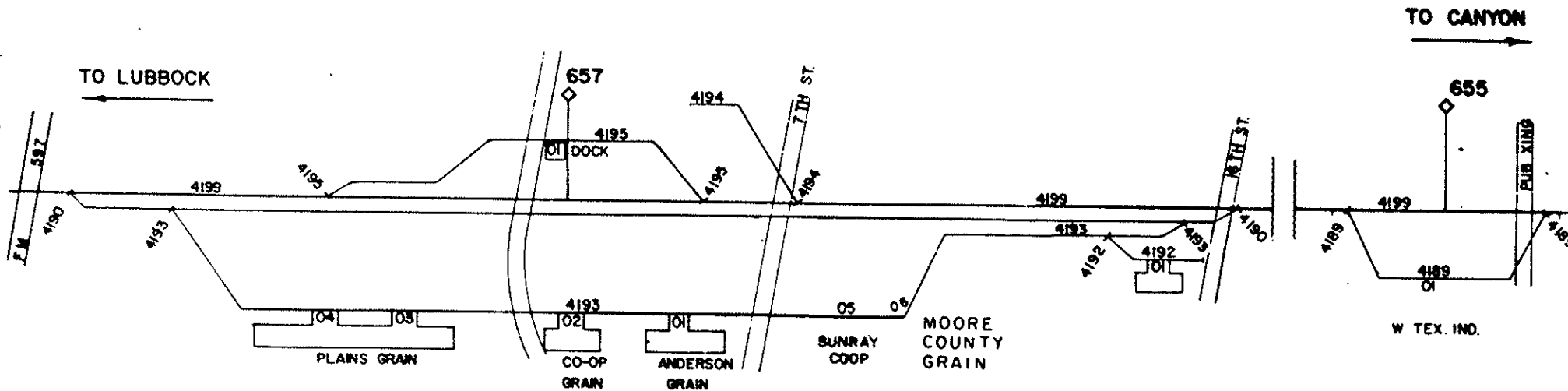
PAGE 109



ALLEY  
 ZONE 41  
 PAGE 110

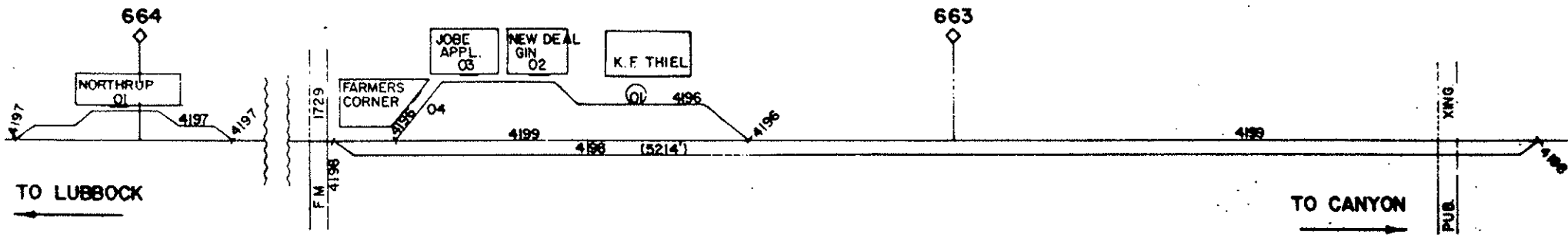
- 41 99 00 ABERNATHY MAIN TRACK
- 41 89 00 ABERNATHY W. TEX INDUSTRIES TRACK (MP 655)
- 01 ABERNATHY W. TEX INDUSTRIES OPEN (12 CARS SPOT)
- 41 90 00 ABERNATHY SIDING (5216 FT)
  
- 41 92 00 ABERNATHY SERVICE GRAIN SPUR (3 CAR TRACK)
- 01 ABERNATHY SERVICE GRAIN CO OH SPOUT
- 41 93 00 ABERNATHY ELEVATOR TRACK
- 01 ABERNATHY ANDERSON GRAIN CO OH SPOUT (12 CARS SPOT-PINCHES EAST)
- 02 ABERNATHY COOP GRAIN OH SPOUT (3 CARS SPOT-PINCHES EAST)
- 03 ABERNATHY PLAINS GRAIN CO OH SPOUT (12 CARS SPOT-PINCHES EAST)
- 04 ABERNATHY PLAINS GRAIN CO OH SPOUT
- 05 ABERNATHY SUNRAY COOP OH SPOUT (5 CAR SPOT-PINCHES WEST)
- 06 ABERNATHY MOORE COUNTY GRAIN OH SPOUT (9 CAR SPOT-PINCHES WEST)
- 41 94 00 ABERNATHY CHEMICAL SPUR OPEN (HOLDS 10 CARS)
- 41 95 00 ABERNATHY HOUSE TRACK DOCK
- 01 ABERNATHY HOUSE DOCK DOCK

PAGE 111



- 41 99 00 MONROE MAIN TRACK
- 41 98 00 MONROE SIDING (MP 663) (5214 FT)
- 05 MONROE NEW DEAL GIN U.T. PIT
- 41 96 00 MONROE ELEVATOR TRACK
- 01 MONROE K.F. THIEL CO OPEN
- 02 MONROE NEW DEAL GIN CO OPEN
- 03 MONROE JOBE APPLIANCE DOOR
- 04 MONROE FARMERS CORNER DOOR
- 41 97 00 MONROE NORTHRUP KING TRACK (MP 664)
- 01 MONROE NORTHRUP KING DOOR

PAGE 113

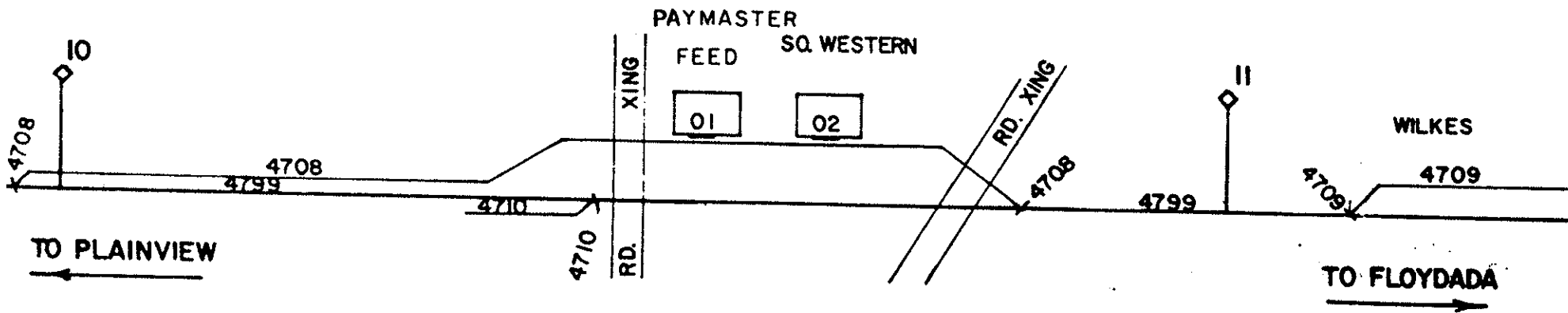




ZONE 47 AIKEN 4710 FLOYDADA SUBDIVISION

- 47 99 00 AIKEN MAIN TRACK
- 47 08 00 AIKEN ELEVATOR TRACK (MP 10)
  - 01 AIKEN PAYMASTER FEED WAREHOUSE DOOR
  - 02 AIKEN AIKEN ELEVATOR SPOUT (8 CAR SPOT-PINCHES WEST)
- 47 09 00 AIKEN WILKES IND TRACK (MP 11)
  - 01 AIKEN WILKES INDUSTRIES OPEN
- 47 10 00 AIKEN VACANT SPUR

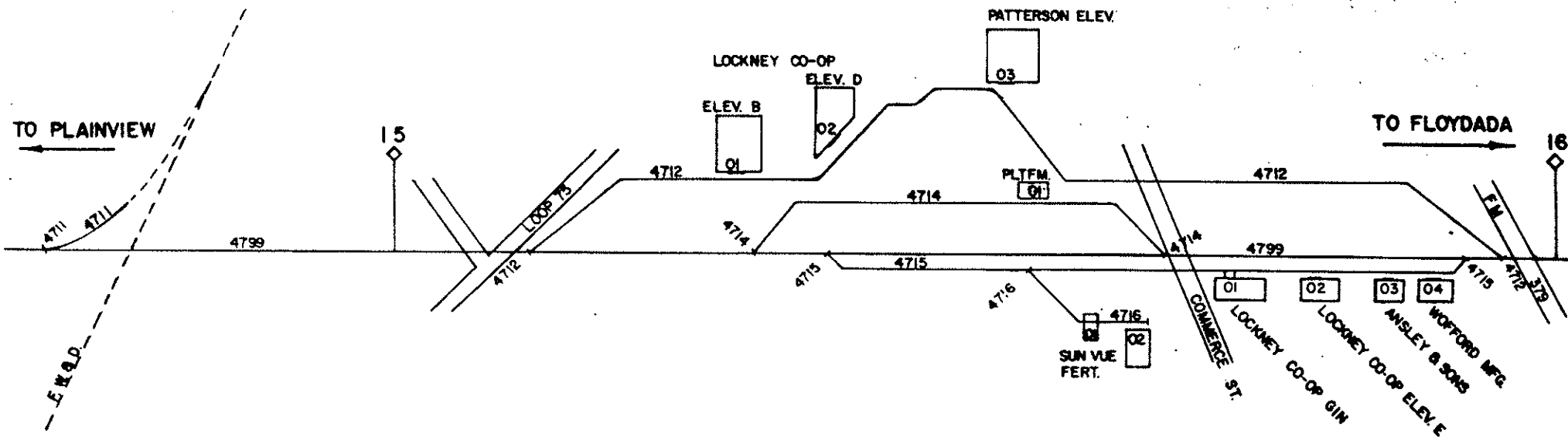
PAGE 117





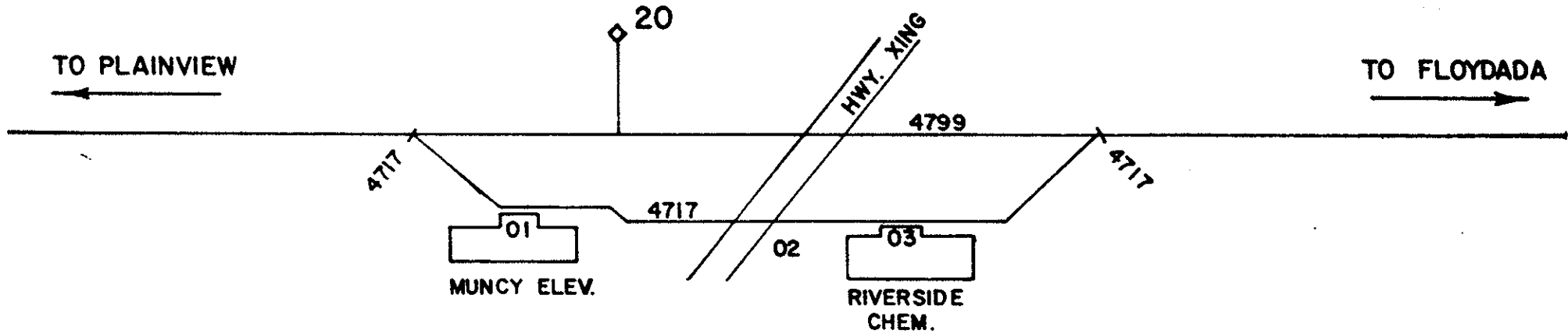
47 99 00	LOCKNEY MAIN TRACK	
47 12 00	LOCKNEY INDUSTRY TRACK (MP 15)	
01	LOCKNEY COOP ELEVATOR B	OH SPOUT
02	LOCKNEY COOP ELEVATOR D	OH SPOUT
03	LOCKNEY PATTERSON ELEVATOR	OH SPOUT
47 14 00	LOCKNEY HOUSE TRACK	
01	LOCKNEY PLATFORM	DOCK
47 15 00	LOCKNEY SIDING (2400 FT)	
01	LOCKNEY LOCKNEY COOP GIN (DRY FERT)	UT PIT
02	LOCKNEY COOP ELEVATOR E	OH SPOUT
03	LOCKNEY ANSLEY & SON	DOOR
04	LOCKNEY WOFFORD MFG. CO.	OPEN
47 16 00	LOCKNEY SUN VIEW FERTILIZER SPUR	
01	LOCKNEY SUN VIEW FERTILIZER (DRY FERT)	UT AUGER
02	LOCKNEY SUN VIEW FERTILIZER (LIQ FERT)	UT PIPE

PAGE 119



47 99 00	MUNCY MAIN TRACK	
47 17 00	MUNCY INDUSTRY TRACK (MP 20)	
01	MUNCY MUNCY ELEVATOR	OH SPOUT
02	MUNCY RIVERSIDE CHEMICAL CO	NOZZLE
03	MUNCY RIVERSIDE CHEMICAL CO	U.T.PIT

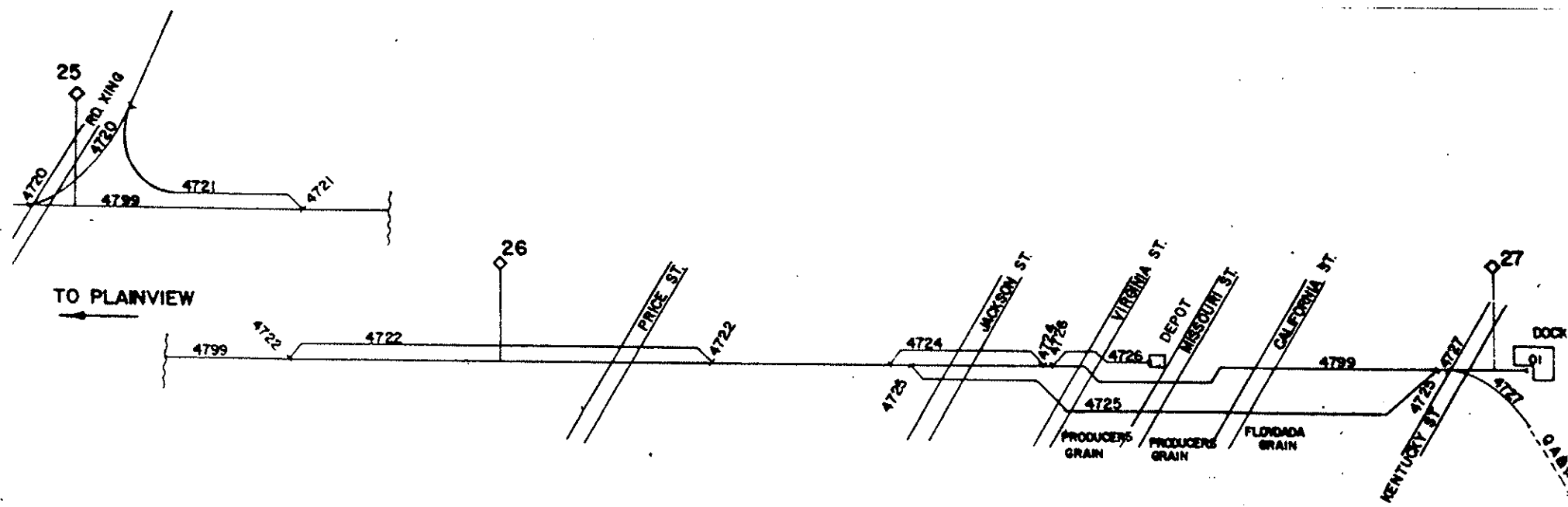
PAGE 121



MUNCY  
 ZONE 47  
 PAGE 122

- 47 99 00 FLOYDADA MAIN TRACK
- 47 20 00 FLOYDADA WEST LEG WYE (MP 25) (1836 FT)
- 47 21 00 FLOYDADA EAST LEG WYE (MP 25) (1867 FT)
- 47 22 00 FLOYDADA SIDING (MP 26) (1981 FT)
- 47 24 00 FLOYDADA JACKSON ST. TEAM TRACK (465 FT)
- 01 JACKSON STREET TEAM TRACK PATRONS OPEN
- 47 25 00 FLOYDADA INDUSTRY TRACK
- 01 FLOYDADA PRODUCERS GRAIN OH SPOUT
- 02 FLOYDADA PRODUCERS GRAIN OH SPOUT
- 47 26 00 FLOYDADA HOUSE TRACK
- 47 27 00 FLOYDADA QAP RR INTERCHANGE TRACK
- 47 28 00 FLOYDADA DOCK TRACK
- 01 FLOYDADA DIRT DOCK DOCK

PAGE 123



ZONE 47 FLOYDADA 419257 FLOYDADA SUBDIVISION

47 99 00 FLOYDADA SUBDIVISION MAIN TRACK  
 47 27 00 INTERCHANGE TRACK (5928 FT)  
 47 28 00 FLOYDADA DOCK TRACK MP 27  
 01 FLOYDADA DIRT DOCK DOCK  
 47 31 00 DAVIS NO. 2 TRACK (1000 FT)  
 01 DAVIS FARM SUPPLY UT CONVEYOR  
 (FERTILIZER ONLY)  
 04 DAVIS GRAIN CO SPOUT  
 47 32 00 POCKET TRACK (796 FT)  
 47 33 00 HIGH PLAINS TRACK (1215 FT)  
 01 HIGH PLAINS FARM SPOUT  
 02 WYLIE GRAIN CO SPOUT  
 47 36 00 DAVIS NO. 3 TRACK (1865 FT)  
 01 SWIFTY DISTRIBUTING PIPE  
 (TANK UNLOADING)  
 02 DAVIS GRAIN CO. NO.2 SPOUT  
 47 37 00 QAP MAIN TRACK (3844 FT)  
 11 DOCK AT END OF TRACK DOCK

47 39 00 PYLE GRAIN TRACK (1791 FT)  
 01 PYLE GRAIN CO SPOUT  
 47 40 00 PRODUCERS COOP DUMP NO.2 TRACK  
 11 PRODUCERS COOP DUMP NO.2 SPOUT  
 47 41 00 QAP TEAM TRACK (1410 FT)  
 01 TEAM TRACK PATRON OPEN  
 02 TEAM TRACK PATRON OPEN  
 03 TEAM TRACK PATRON OPEN  
 47 42 00 PRODUCERS DUMP NO.5 TRACK (723 FT)  
 01 PRODUCERS COOP DUMP NO.5 SPOUT  
 47 50 00 COMPRESS TRACK (1788 FT)  
 01 WEST TEX INDUSTRIES DOCK  
 THRU 13 OPEN DOCK SPOTS (40' CARS)  
 13 WEST TEX INDUSTRIES DOCK

PAGE 125

