

Santa Fe



Houston Subdivision Southern Division Bulletin 11

Trackage Diagrams

May 1, 1986

**Prepared by David W. Moore
Information from ATSF Car Location Identity Codes (CLIC)**

CLIC Instructions – This booklet contains instructions and maps for Car Location Identity Code (CLIC).

Maps are not drawn to scale and are to be used only as a guide to locating customer and yard tracks and the numbers assigned to them. The geographical area covered in this booklet is divided into zones. Each zone has designated tracks and/or industries within its boundary.

A CLIC number will consist of six digits. The first two digits designate the zone, the second two digits indicate the track number within the zone, the last two digits represent the actual spot along the track.

All switch targets or stands have been painted with a combination of the zone and track number. Spot numbers have been painted on doors, docks, buildings, gates, etc., wherever possible.

Index of maps. Click on the link to go to that map.

[Zone 1 Sheet 1 of 1](#) – Hastings

[Zone 10 Sheet 1 of 1](#) – Mainline MP 6-12

[Zone 13 Sheet 1 of 1](#) – Mainline MP 12-13

[Zone 14 Sheet 1 of 2](#) – Mykawa Yard

[Zone 14 Sheet 2 of 2](#) – TOFC Facility and Mykawa Storage Yard

[Zone 15 Sheet 1 of 3](#) – Central Industrial Park Lead Sheet 1

[Zone 15 Sheet 2 of 3](#) – Central Industrial Park Lead Sheet 2

[Zone 15 Sheet 3 of 3](#) – Ford Auto Facility

[Zone 18 Sheet 1 of 1](#) – Mainline MP 17 to T&NO Junction

[Zone 19 Sheet 1 of 4](#) – Houston Industrial Front Side Lead

[Zone 19 Sheet 2 of 4](#) – Houston Industrial Back Side Lead Sheet 1

[Zone 19 Sheet 3 of 4](#) – Houston Industrial Back Side Lead Sheet 2

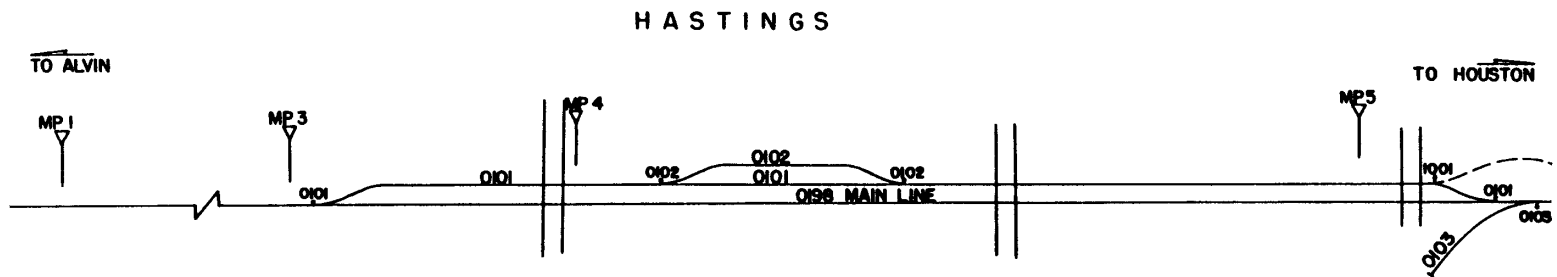
[Zone 19 Sheet 4 of 4](#) – Houston Industrial Back Side Lead Sheet 3



ZONE ONE <HASTINGS 35550> HOUSTON SUBDIVISION

019800 HOUSTON SUBDIVISION MAIN TRACK
010100 HASTINGS SIDING
010200 HASTINGS TEAM TRACK OPEN
010300 STANLIND SPUR

PAGE ONE



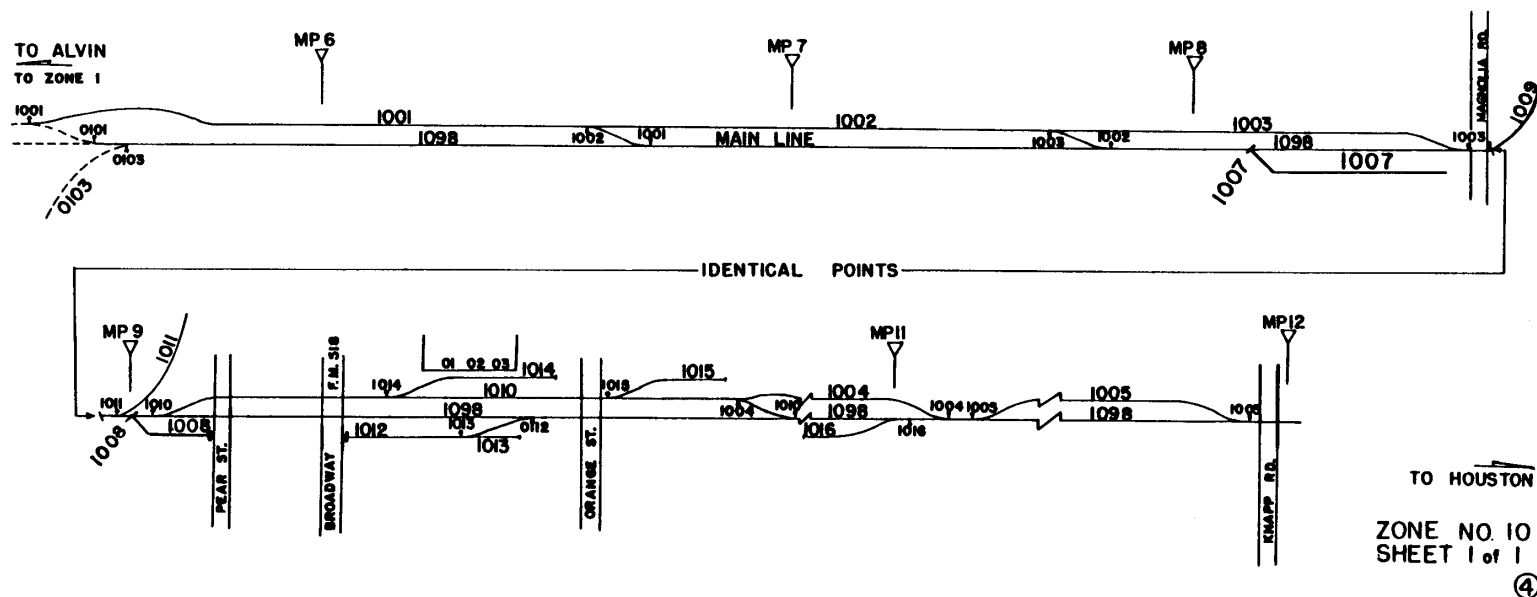
ZONE NO. 1
SHEET 1 of 1

②

ZONE TEN <PEARLAND 35500> HOUSTON SUBDIVISION

109800	HOUSTON SUBDIVISION MAIN TRACK		101200	PEARLAND HOUSE TRACK	
100100	HOUSTON SUBDIVISION 'HD' TRACK ONE		01	TEAMTRACK PATRONS	OPEN
100200	HOUSTON SUBDIVISION 'HD' TRACK TWO		THRU		
100300	HOUSTON SUBDIVISION 'HD' TRACK THREE		08	TEAMTRACK PATRONS	OPEN
100400	HOUSTON SUBDIVISION 'HD' TRACK FOUR		101300	PEARLAND HOUSE SPUR	
100500	HOUSTON SUBDIVISION 'HD' TRACK FIVE		101400	FIG SPUR (PEARLAND)	
100700	CHANCE COLLAR INC.		01	PEARLAND FEED CO	DOOR
01	CHANCE COLLAR INC.	OPEN	THRU		
THRU			03	PEARLAND FEED CO	DOOR
04	CHANCE COLLAR INC.	OPEN	101500	CAPITAL PIPE CO TRACK	
100800	MCCOY BLDG SUPPLY CENTER TRACK		01	CAPITAL PIPE CO	OPEN
01	MCCOY BLDG SUPPLY CENTER	DOCK	THRU		
100900	MIDWEST STEEL CORP		04	CAPITAL PIPE CO	OPEN
01	MIDWEST STEEL	OPEN	101600	AMERICAN RICE CO TRACK	
THRU			01	AMERICAN RICE CO	DOOR
03	MIDWEST STEEL	OPEN	THRU		
101000	PEARLAND SIDING		10	AMERICAN RICE CO	DOOR

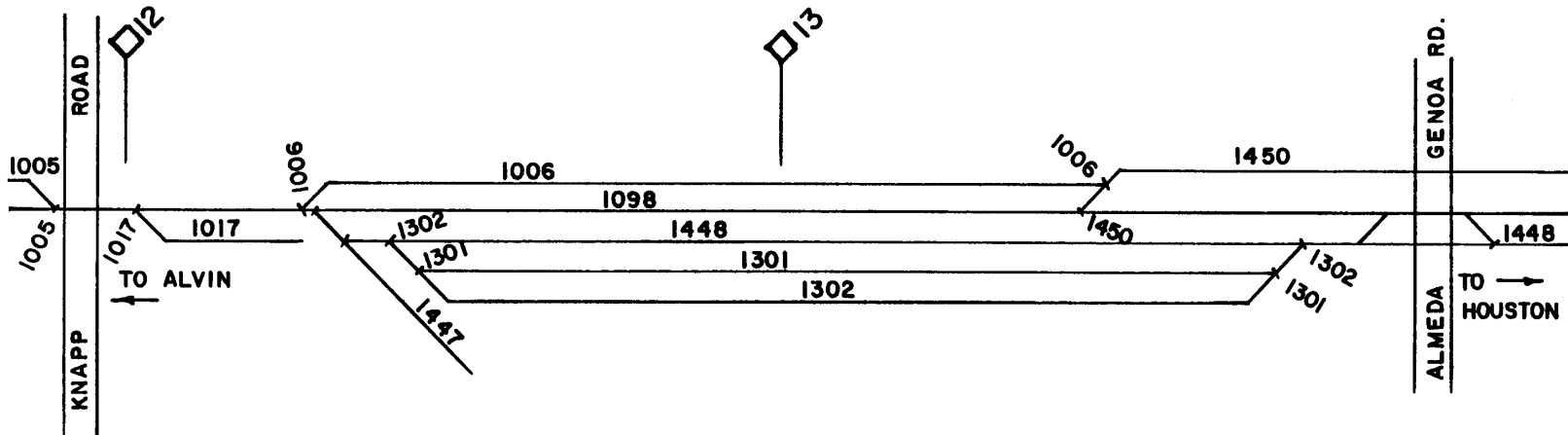
PAGE 3



ZONE 13 <PEARLAND 35500> HOUSTON SUBDIVISION

109800 HOUSTON SUBDIVISION MAIN TRCK
 100500 HOUSTON SUBDIVISION 'HD' TRACK FIVE
 100600 HOUSTON SUBDIVISION 'HD' TRACK SIX
 101700 ENERGY COATINGS TRACK
 01 ENERGY COATINGS YARD OPEN
 THRU
 09 ENERGY COATINGS YARD OPEN
 130100 CLEAR CREEK YARD TRACK NO. 1
 130200 CLEAR CREEK YARD TRACK NO. 2
 144700 STORAGE TRACK (MP 13)
 144800 SECOND SIDING (EAST END TO ALMEDA GENOA ROAD)
 145000 SECOND SIDING (MYKAWA TCS SIDING)

PAGE 5

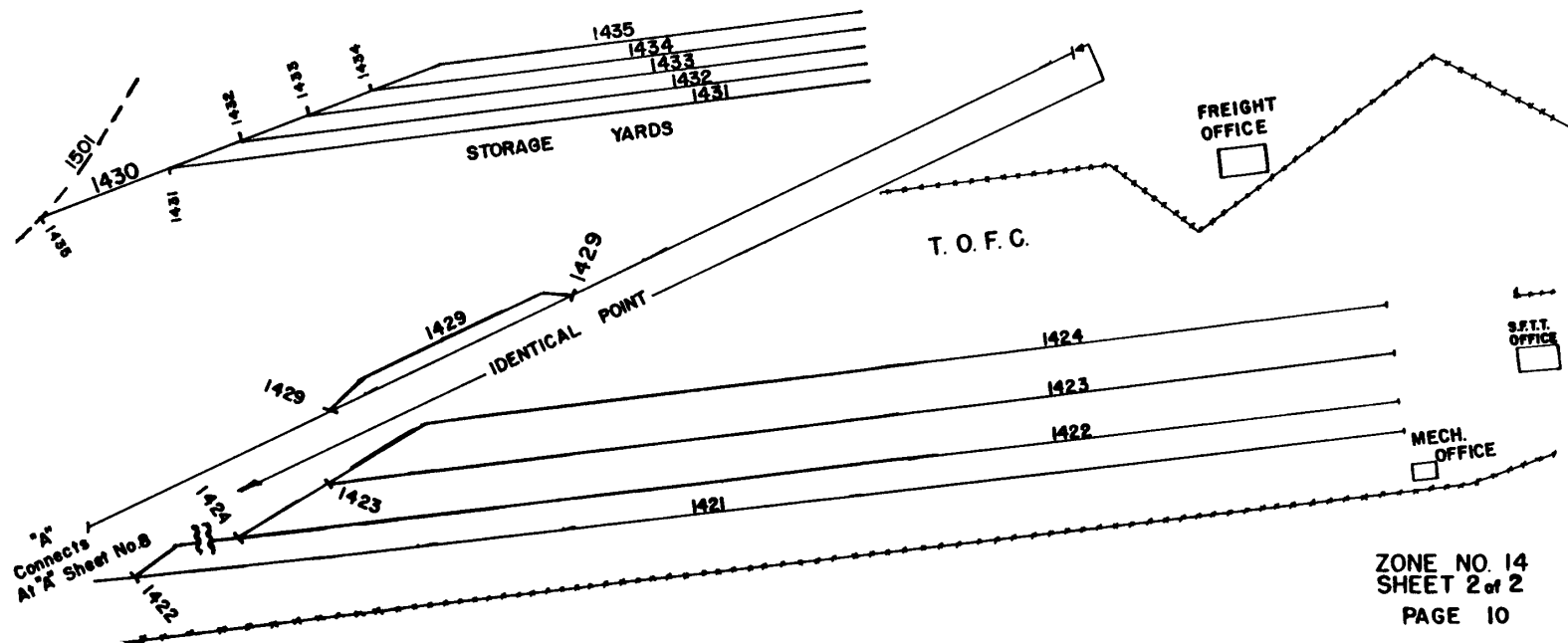


ZONE 13
 PAGE 6

ZONE 14 <PEARLAND 35500> HOUSTON SUBDIVISION

- 142100 RAMP LEAD AND RAMP NO. 1 TRACK
- 142200 RAMP NO. 2 TRACK
- 142300 RAMP NO. 3 TRACK
- 142400 RAMP NO. 4 TRACK
- 142900 TIE UP TRACK
- 143000 MYKAWA STORAGE YARD LEAD
- 143100 STORAGE TRACK NO. 1
- 143200 STORAGE TRACK NO. 2
- 143300 STORAGE TRACK NO. 3
- 143400 STORAGE TRACK NO. 4
- 143500 STORAGE TRACK NO. 5

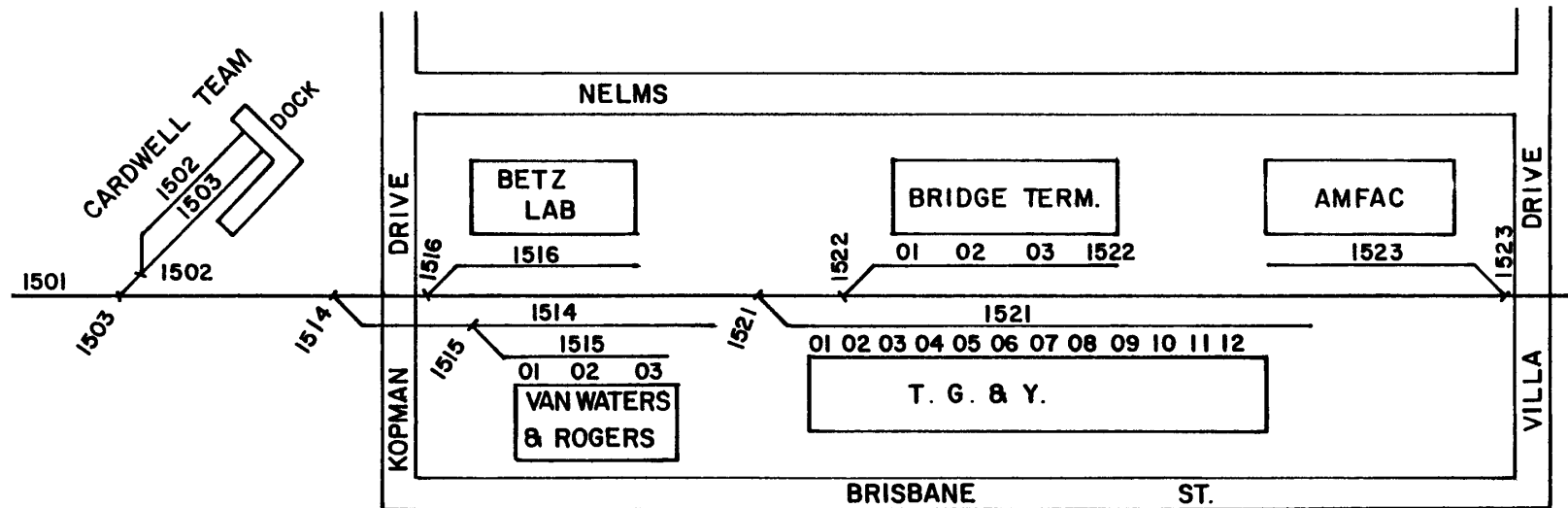
PAGE 9



ZONE 15 <PEARLAND 35500> HOUSTON SUBDIVISION

150100	CENTRAL INDUSTRIAL PARK LEAD	
150200	CARDWELL TEAM NO. 1	OPEN
150300	CARDWELL TEAM NO. 2	DOCK
151400	VAN WATERS-ROGERS TANK TRACK	TANK
151500	VAN WATERS-ROGERS TRACK	
01	VAN WATERS-ROGERS	DOOR
02	VAN WATERS-ROGERS	DOOR
03	VAN WATERS-ROGERS	HOPPER
151600	BETZ LABORATORIES TRACK	
01	BETZ LABORATORIES	DOOR
152100	TGY WAREHOUSE TRACK	
01	TGY WAREHOUSE	DOOR
THRU		
12	TGY WAREHOUSE	DOOR
152200	BRIDGE TERMINAL WHSE TRACK	
01	BRIDGE TERMINAL WAREHOUSE	DOOR
THRU		
03	BRIDGE TERMINAL WAREHOUSE	DOOR
152300	AMFAC PIPE SUPPLY TRACK	
01	AMFAC PIPE SUPPLY	OPEN

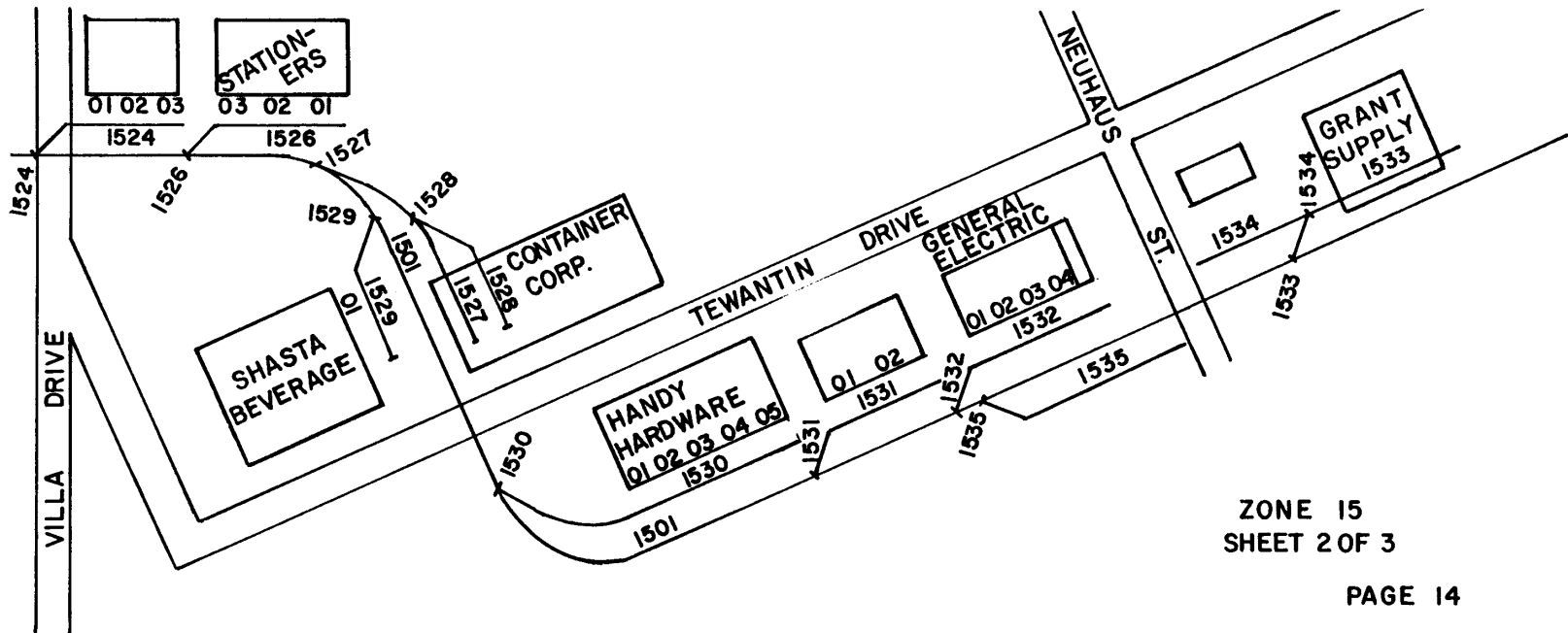
PAGE 11



ZONE 15 (PEARLAND 35500) HOUSTON SUBDIVISION

152400	MOV TRACK		153000	HANDY HARDWARE TRACK	
01	MOV	DOOR	01	HANDY HARDWARE	DOOR
02	MOV	DOOR	THRU		
03	MOV	DOOR	03	HANDY HARDWARE	DOOR
152600	STATIONERS-DISTRIBUTORS TRACK		153100	VACANT TRACK	
01	STATIONERS-DISTRIBUTORS	DOOR	01	VACANT	DOOR
02	STATIONERS-DISTRIBUTORS	DOOR	02	VACANT	DOOR
03	STATIONERS-DISTRIBUTORS	DOOR	153200	GENERAL ELECTRIC TRACK	
152700	CONTAINER CORPN TRACK		01	GENERAL ELECTRIC CO	DOOR
01	CONTAINER CORPN INSIDE	DOCK	THRU		
THRU			04	GENERAL ELECTRIC CO	DOOR
04	CONTAINER CORPN INSIDE	DOCK	153300	GRANT SUPPLY TRACK	
152800	CONTAINER CORPN TRACK		01	GRANT SUPPLY CO	OPEN
01	CONTAINER CORPN INSIDE	DOCK	THRU		
THRU			06	GRANT SUPPLY CO	OPEN
04	CONTAINER CORPN INSIDE	DOCK	153400	GRANT SUPPLY COACH TRACK	
152900	SHASTA BEVERAGE TRACK		01	GRANT SUPPLY COACH	OPEN
01	SHASTA BEVERAGE	DOOR	153500	VACANT INDUSTRY TRACK	
02	SHASTA BEVERAGE	DOOR		(8 DOOR SPOTS)	

PAGE 13



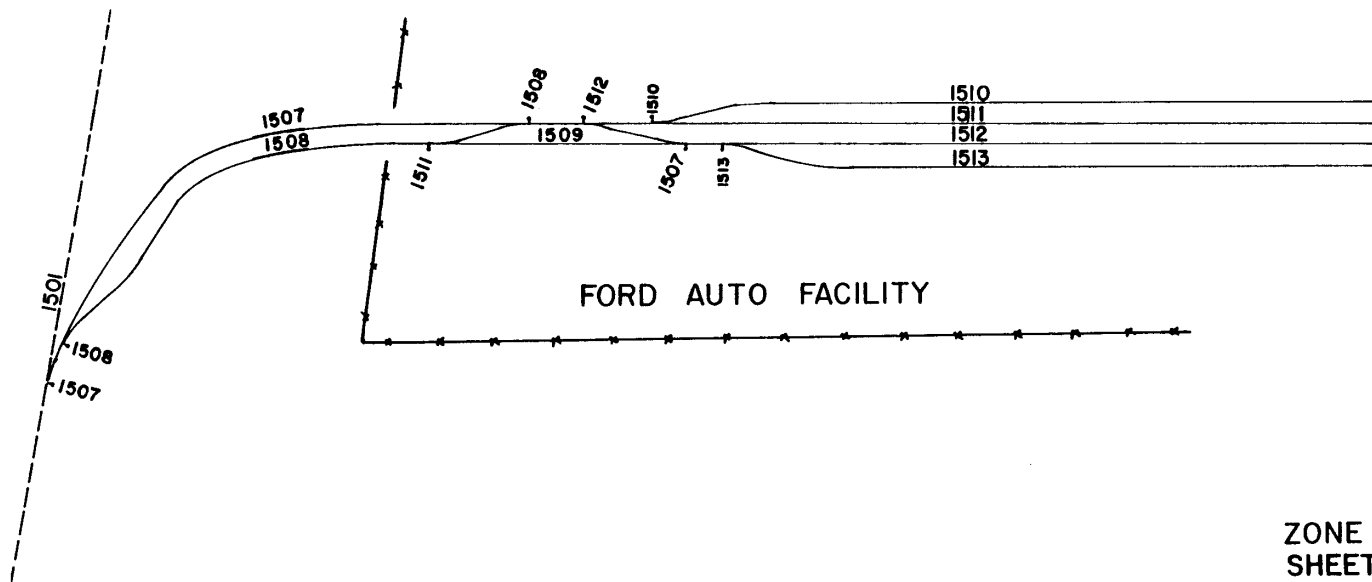
ZONE 15
SHEET 2 OF 3

PAGE 14

ZONE 15 <PEARLAND 35500> HOUSTON SUBDIVISION

- 150700 FORD AUTO FACILITY LEAD
- 150800 FORD AUTO FACILITY LEAD
- 150900 FORD AUTO FACILITY POCKET
- 151000 FORD AUTO FACILITY TRACK
- 151100 FORD AUTO FACILITY TRACK
- 151200 FORD AUTO FACILITY TRACK
- 151300 FORD AUTO FACILITY TRACK

PAGE 15



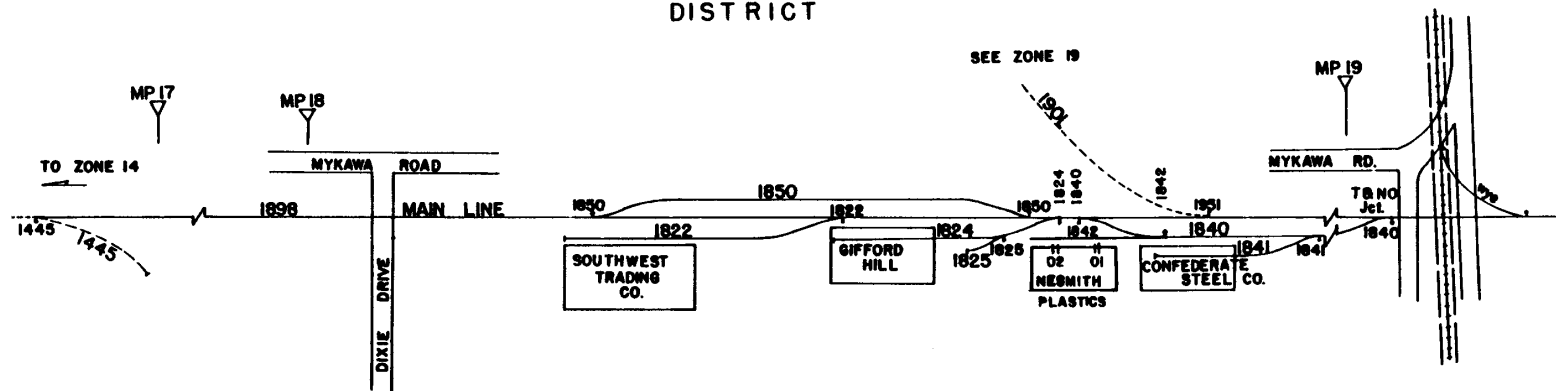
ZONE 15
SHEET 3 OF 3
PAGE 16

ZONE 18 <PEARLAND 35500> HOUSTON SUBDIVISION

182200	SOUTHWESTERN TRADING CO TRACK	
01	SOUTHWESTERN TRADING CO	DOCK
THRU		
05	SOUTHWESTERN TRADING CO	DOCK
182400	GIFFORD HILL SPUR	
01	GIFFORD HILL YARD	UNDER TRACK PIT
THRU		
04	GIFFORD HILL YARD	UNDER TRACK PIT
182500	GIFFORD HILL NO. 2	
01	GIFFORD HILL YARD	UNDER TRACK PIT
184000	MP 19 SIDING (MC HARD LEAD TRACK)	
184100	CONFEDERATE STEEL CO TRACK	
01	CONFEDERATE STEEL CO	OPEN
184200	NESMITH PLASTIC SPUR	
01	NESMITH PLASTIC	DOOR
02	NESMITH PLASTIC	DOOR
185000	GIFFORD HILL STORAGE TRACK	
189800	HOUSTON SUBDIVISION TRACK	

PAGE 17

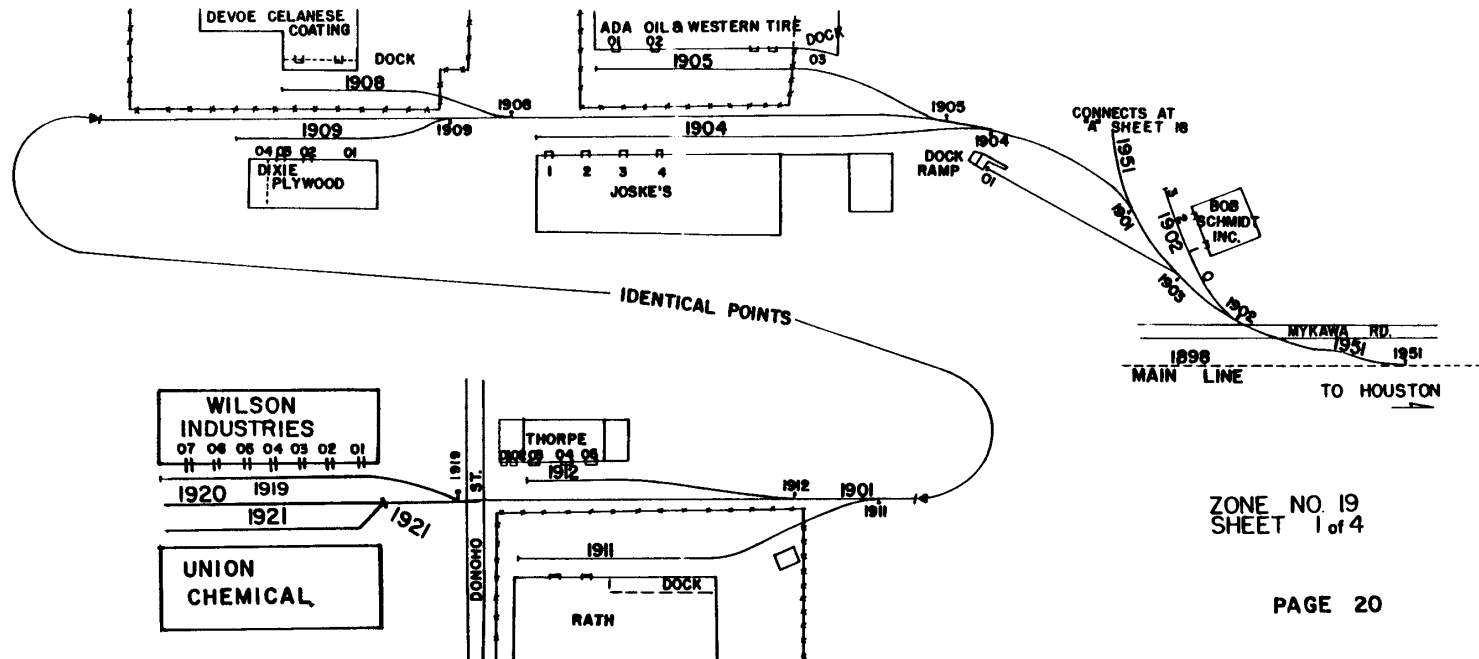
HOUSTON INDUSTRIAL DISTRICT



ZONE 19 (PEARLAND 35500) HOUSTON SUBDIVISION

190100 FRONT SIDE LEAD TRACK		190800 DEVOE RAYNOLDS TRACK		191900 WILSON WISE TRACK	
190200 BOB SCHMIDT INC TRACK		01 DEVOE COMPANY	TANKS	03 THORPE	DOOR
01 BOB SCHMIDT INC	DOOR	02 DEVOE COMPANY	DOCK	05 CRON CHEMICAL CO	DOOR
02 BOB SCHMIDT INC	DOOR	03 DEVOE COMPANY	DOCK	06 CRON CHEMICAL CO	DOOR
03 BOB SCHMIDT INC	HOPPERS	190900 DIXIE PLYWOOD TRACK		07 CONTL CAN CO. LDG ONLY	DOOR
190300 LONG DRIVE TEAM TRACK		01 DIXIE PLYWOOD	DOCK	192000 UNION CHEMICAL TRACK	
01 LONG DRIVE TEAM PATRONS	OPEN	02 DIXIE PLYWOOD	DOOR	01 UNION CHEMICAL	OPEN
THRU		03 DIXIE PLYWOOD	DOOR	02 UNION CHEMICAL	OPEN
05 LONG DRIVE TEAM PATRONS	DOCK	04 DIXIE PLYWOOD	DOCK	03 UNION CHEMICAL	TANK
190400 JOSKE'S TRACK		191100 RATH PACKING CO TRACK		04 UNION CHEMICAL	TANK
01 JOSKE'S WAREHOUSE	DOOR	01 RATH PACKING CO	DOCK	192100 UNION CHEMICAL	
THRU		02 RATH PACKING CO	DOCK	01 UNION CHEMICAL	OPEN
04 JOSKE'S WAREHOUSE	DOOR	03 RATH PACKING CO	DOCK	THRU	
190500 ADA OIL-WESTERN TIRE TRACK		04 RATH PACKING CO	DOOR	04 UNION CHEMICAL	OPEN
01 ADA OIL CO	TANKS	191200 THORPE TRACK		195100 BACKSIDE LEAD	
02 WESTERN TIRE	DOOR	03 THORPE	DOOR		
03 ADA OIL CO	DOCK	04 THORPE	DOOR		
		05 THORPE	DOOR		

PAGE 19



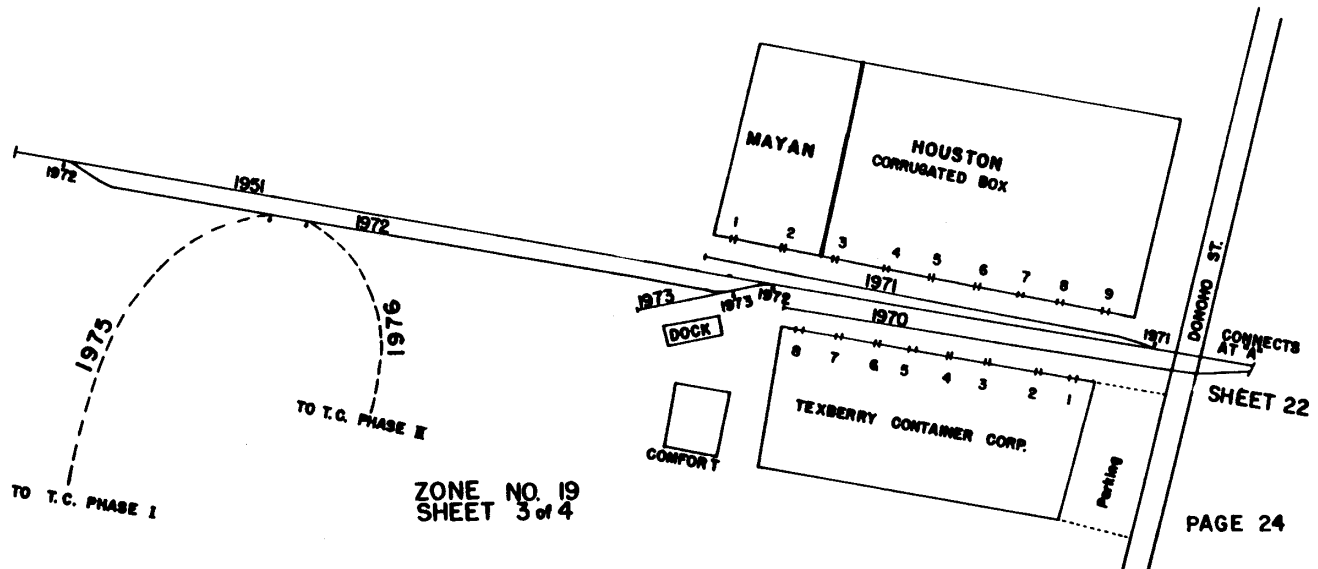
ZONE NO. 19
SHEET 1 of 4

PAGE 20

ZONE 19 <PEARLAND 35500> HOUSTON SUBDIVISION

197000	TEXBERRY CONTAINER CORP TRACK	
01	TEXBERRY CONTAINER CORP	DOOR
THRU		
08	TEXBERRY CONTAINER CORP	DOOR
197100	HOUSTON CORRUGATED BOX TRACK	
01	MAYAN CONVERTING CO.	DOOR
01	MAYAN CONVERTING CO	DOOR
03	HOUSTON CORRUGATED BOX CORP	DOOR
THRU		
09	HOUSTON CORRUGATED BOX CORP	DOOR
197200	RUN - AROUND - TRACK	
197300	COMFORT TRACK	
01	COMFORT	DOCK
197500	TRAMMELL CROW PHASE I TRACK	
197600	TRAMMELL CROW PHASE II TRACK	

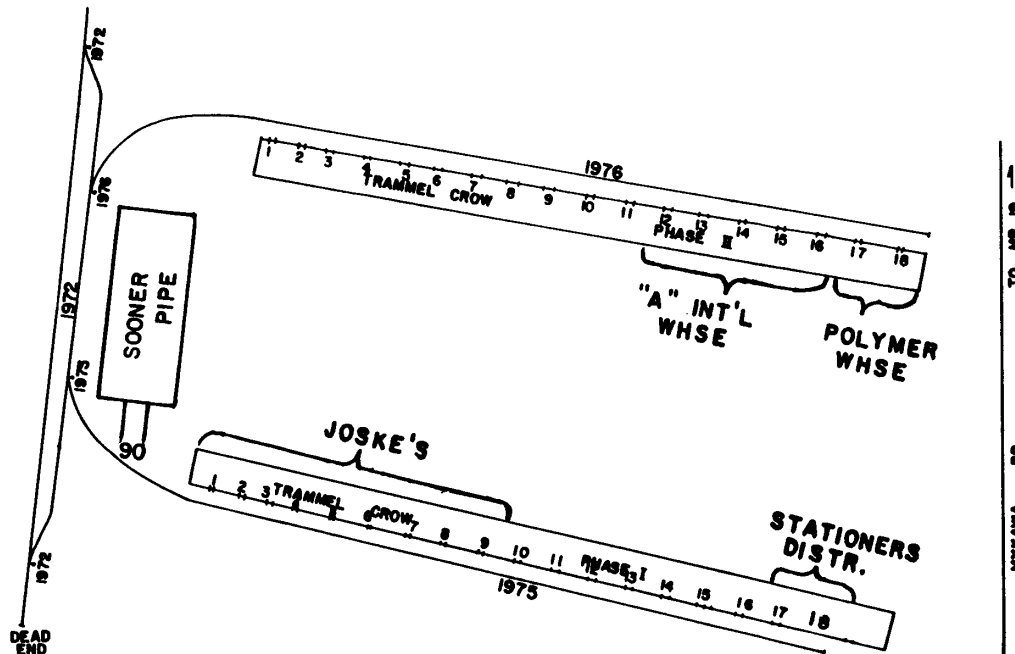
PAGE 23



ZONE 19 <PEARLAND 35500> HOUSTON SUBDIVISION

197200	RUN - AROUND - TRACK	
197500	TRAMMELL CROW PHASE I TRACK	
01	JOSKES OF TEXAS	DOOR
THRU		
09	JOSKES OF TEXAS	DOOR
11	SK PRODUCTS	DOOR
THRU		
16	SK PRODUCTS	DOOR
17	STATIONERS DISTRIBUTORS	DOOR
18	STATIONERS DISTRIBUTORS	DOOR
90	SOONER SUPPLY	OPEN
197600	TRAMMELL CROW PHASE II TRACK	
01	THRU 11 UNASSIGNED DOORS	DOOR
12	A INTERNATIONAL WAREHOUSE CO	DOOR
THRU		
16	A INTERNATIONAL WAREHOUSE CO	DOOR
17	POLYMER WAREHOUSE	DOOR
18	POLYMER WAREHOUSE	DOOR

PAGE 25



ZONE NO. 19
SHEET 4 of 4

PAGE 26