

Santa Fe



**San Angelo, Ft Stockton & Alpine Subdivisions
Northern Division Bulletin 6**

Trackage Diagrams

December 1, 1987

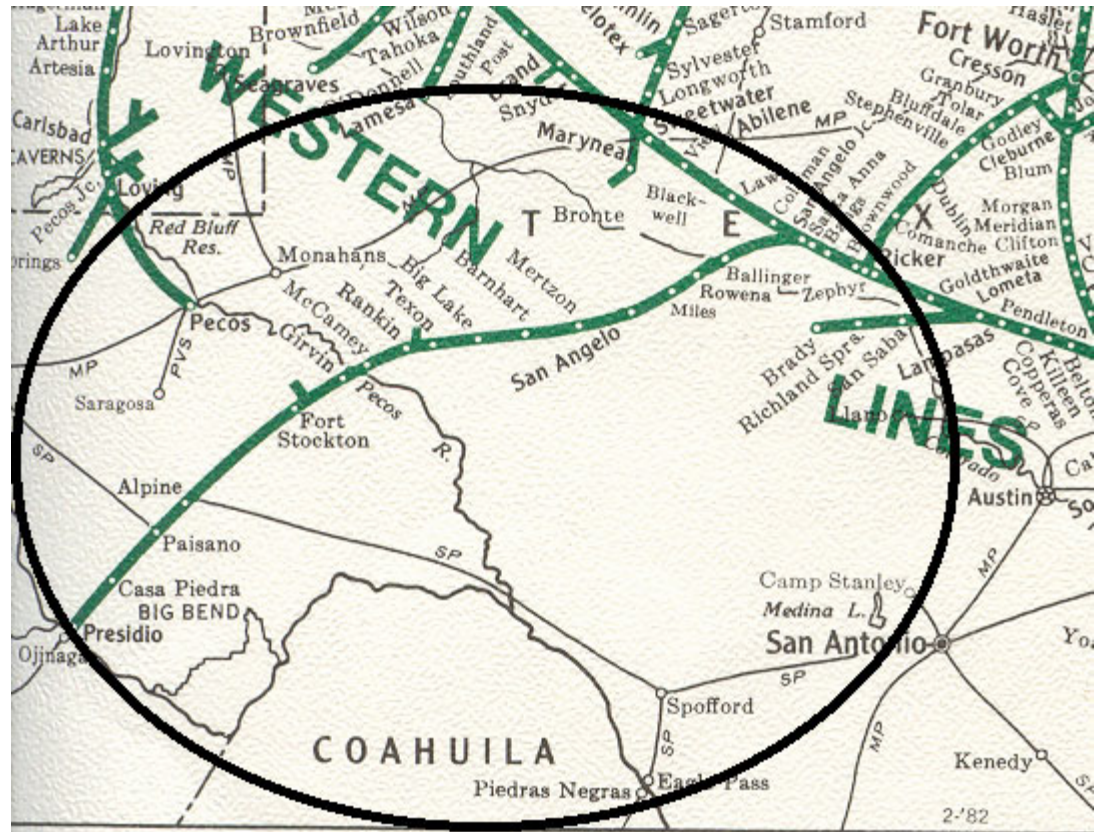
**Prepared by David W. Moore
Information from ATSF Car Location Identity Codes (CLIC)**

CLIC Instructions – This booklet contains instructions and maps for Car Location Identity Code (CLIC).

Maps are not drawn to scale and are to be used only as a guide to locating customer and yard tracks and the numbers assigned to them. The geographical area covered in this booklet is divided into zones. Each zone has designated tracks and/or industries within its boundary.

A CLIC number will consist of six digits. The first two digits designate the zone, the second two digits indicate the track number within the zone, the last two digits represent the actual spot along the track.

All switch targets or stands have been painted with a combination of the zone and track number. Spot numbers have been painted on doors, docks, buildings, gates, etc., wherever possible.



[Zone 90 Page 2](#) – San Angelo Junction

[Zone 90 Page 4](#) – Valera

[Zone 90 Page 6](#) – Talpa

[Zone 90 Page 8](#) – Ballinger

[Zone 90 Page 10](#) – Rowena

[Zone 90 Page 12](#) – Miles

[Zone 90 Page 14](#) – Harriet

[Zone 71 Page 16](#) – San Angelo Yard

[Zone 72 Page 18](#) – San Angelo

[Zone 73 Page 20](#) – San Angelo

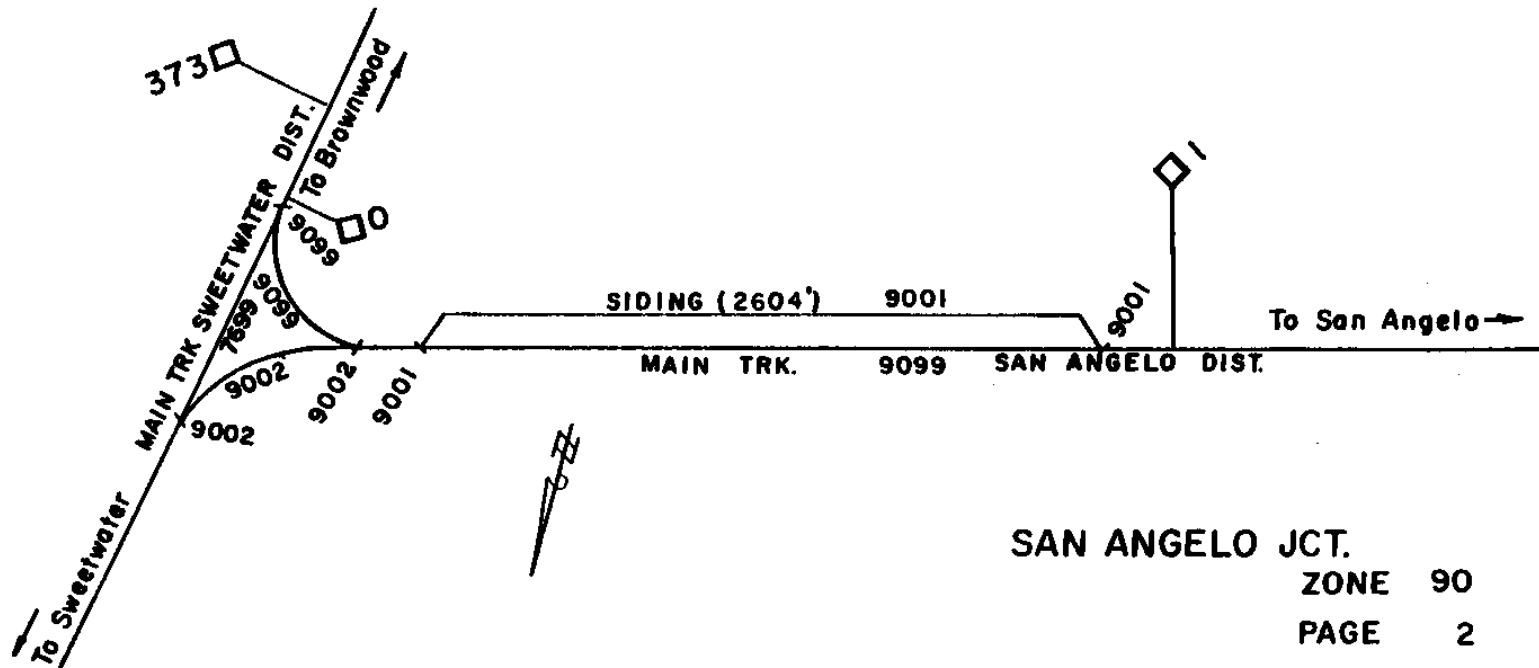
[Zone 74 Page 22](#) – San Angelo

[Zone 74 Page 24](#) – San Angelo
[Zone 79 Page 26](#) – San Angelo
[Zone 77 Page 28](#) – San Angelo
[Zone 78 Page 30](#) – San Angelo
[Zone 80 Page 32](#) – Tankersly
[Zone 80 Page 34](#) – Mertzon
[Zone 80 Page 36](#) – Noelke
[Zone 80 Page 38](#) – Barnhart
[Zone 80 Page 40](#) – Witco
[Zone 80 Page 42](#) – Big Lake
[Zone 80 Page 44](#) – Rankin
[Zone 81 Page 46](#) – McCamey
[Zone 81 Page 48](#) – McCamey
[Zone 81 Page 50](#) – Girvin
[Zone 81 Page 52](#) – Baldrige
[Zone 81 Page 54](#) – Baldrige
[Zone 81 Page 56](#) – Sulphur Junction
[Zone 81 Page 58](#) – Ft Stockton
[Zone 81 Page 60](#) – Ft Stockton
[Zone 86 Page 62](#) – Belding
[Zone 86 Page 64](#) – Chancellor
[Zone 86 Page 66](#) – Hovey
[Zone 86 Page 68](#) – Titley
[Zone 86 Page 70](#) – Alpine
[Zone 86 Page 72](#) – Paisano
[Zone 86 Page 74](#) – Tinaja
[Zone 86 Page 76](#) – Perdiz
[Zone 86 Page 78](#) – Plata
[Zone 86 Page 80](#) – Casa Piedra
[Zone 86 Page 82](#) – Presidio
[Zone 86 Page 84](#) – Presidio
[Zone 86 Page 86](#) – Presidio

ZONE 90 <SAN ANGELO JCT 43005> SAN ANGELO SUBDIVISION

- 90 99 00 SAN ANGELO JCT. MAIN TRACK <ALSO EAST LEG WYE>
- 90 01 00 SAN ANGELO JCT. <SUBDIVISION SIDING (2604 FT)>
- 90 02 00 SAN ANGELO JCT. WEST LEG WYE

PAGE ONE

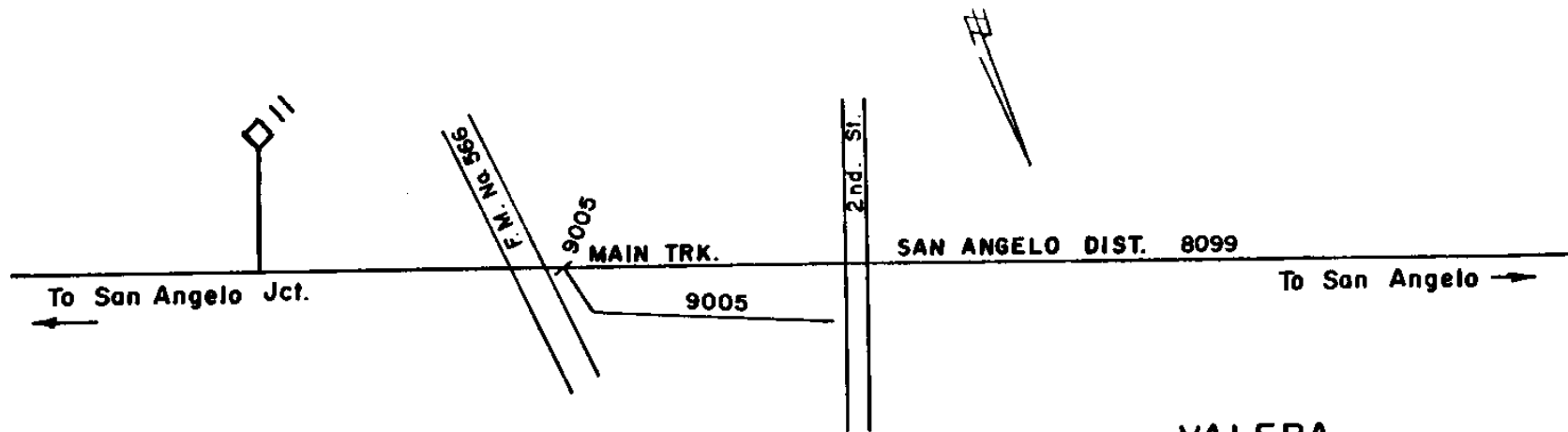


ZONE 90
PAGE 2

ZONE 90 <VALERA MP 11.3> SAN ANGELO SUBDIVISION

90 99 00 VALERA MAIN TRACK
90 05 00 VALERA STORAGE TRACK

PAGE 3



VALERA

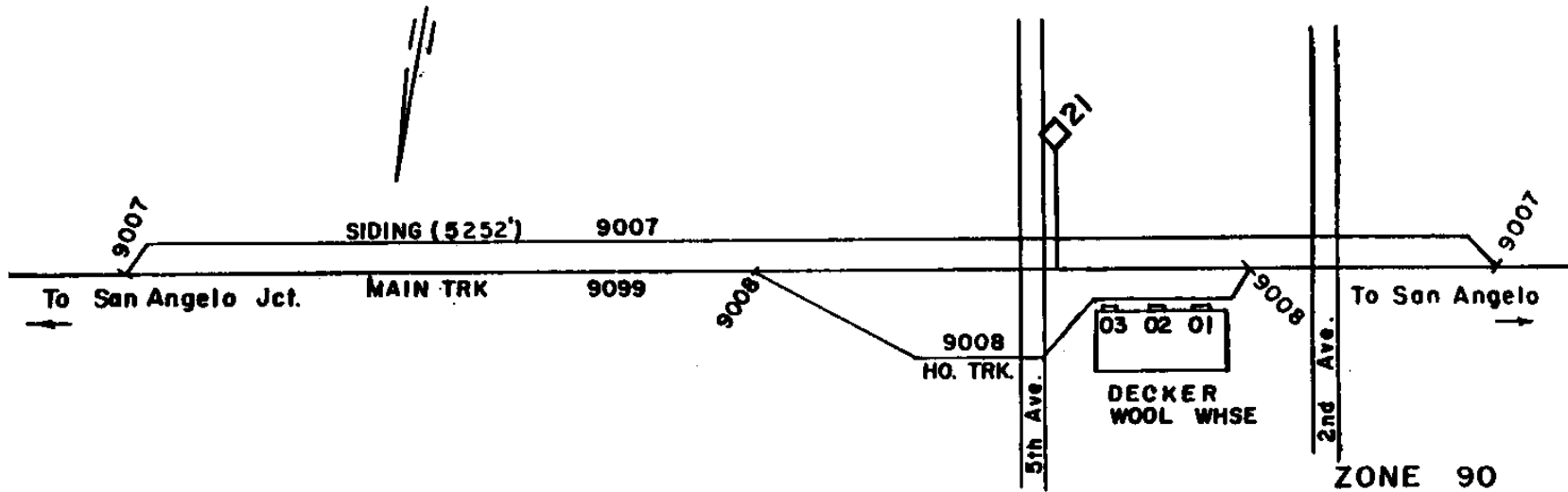
ZONE 90

PAGE 4

ZONE 90 <TALPA 30530> SAN ANGELO SUBDIVISION

- 90 99 00 TALPA MAIN TRACK
- 90 07 00 TALPA SIDING (5252 FT)
- 90 08 00 TALPA HOUSE TRACK
- 01 TALPA DECKER WOOL WHSE DOOR
- 02 TALPA DECKER WOOL WHSE DOOR
- 03 TALPA DECKER WOOL WHSE DOOR

PAGE 5



TALPA

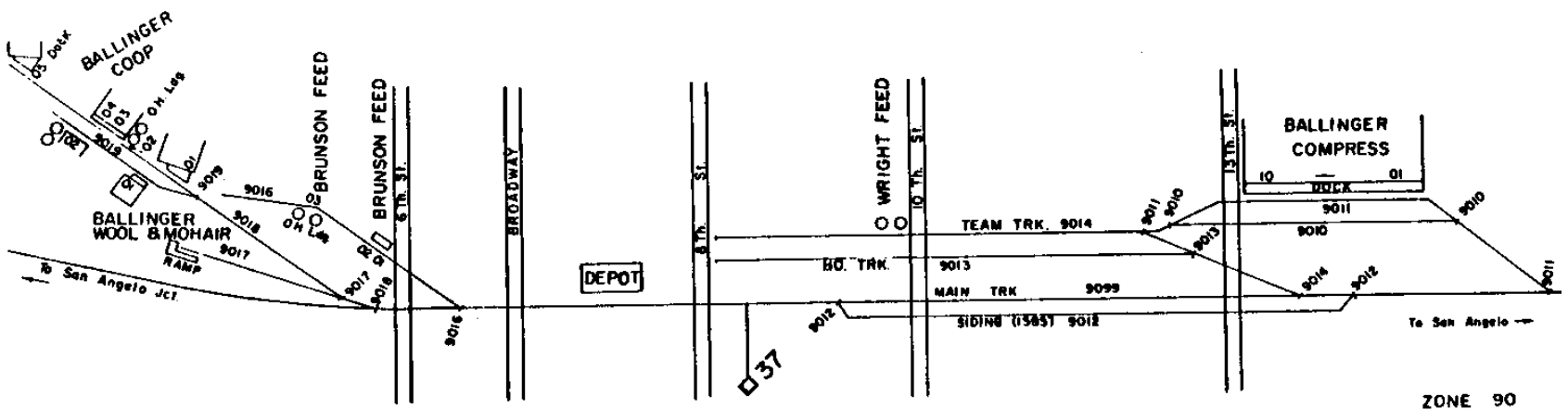
ZONE 90

PAGE 6

ZONE 90 <BALLINGER 30525> - SAN ANGELO SUBDIVISION

- | | | |
|----------|-----------------------------|------------|
| 90 99 00 | BALLINGER MAIN TRACK | |
| 90 10 00 | BALLINGER COMPRESS TRACK 2 | |
| 90 11 00 | BALLINGER COMPRESS TRACK 1 | |
| 01 | BALLINGER COMPRESS | DOCK |
| 02 | BALLINGER COMPRESS | DOCK |
| 03 | BALLINGER COMPRESS | DOCK |
| 04 | BALLINGER COMPRESS | DOCK |
| 05 | BALLINGER COMPRESS | DOCK |
| 06 | BALLINGER COMPRESS | DOCK |
| 07 | BALLINGER COMPRESS | DOCK |
| 08 | BALLINGER COMPRESS | DOCK |
| 09 | BALLINGER COMPRESS | DOCK |
| 10 | BALLINGER COMPRESS | DOCK |
| 11 | BALLINGER COMPRESS | DOCK |
| 90 12 00 | BALLINGER SIDING (1585 FT) | |
| 80 13 00 | BALLINGER HOUSE TRACK | |
| 90 14 00 | BALLINGER TEAM TRACK | |
| 01 | WRIGHT FEED | SPOUT |
| 90 16 00 | BALLINGER ICE TRACK | |
| 01 | BRUNSON FEED | DOOR |
| 02 | BRUNSON FEED | DOOR |
| 03 | BRUNSON FEED | O.H. SPOUT |
| 90 17 00 | BALLINGER LITTLE PEN TRACK | |
| 01 | BALLINGER RAMP | RAMP |
| 90 18 00 | BALLINGER MILL TRACK NO.1 | |
| 01 | BALLINGER COOP | DOCK |
| 02 | BALLINGER COOP | O.H. SPOUT |
| 03 | BALLINGER COOP | PLTFM NO.1 |
| 04 | BALLINGER COOP | PLTFM NO.2 |
| 05 | BALLINGER COOP | DOCK |
| 90 19 00 | BALLINGER MILL TRACK NO.2 | |
| 01 | BALLINGER WOOL/MOHAI R DOCK | |
| 02 | BALLINGER COOP | O.H. SPOUT |

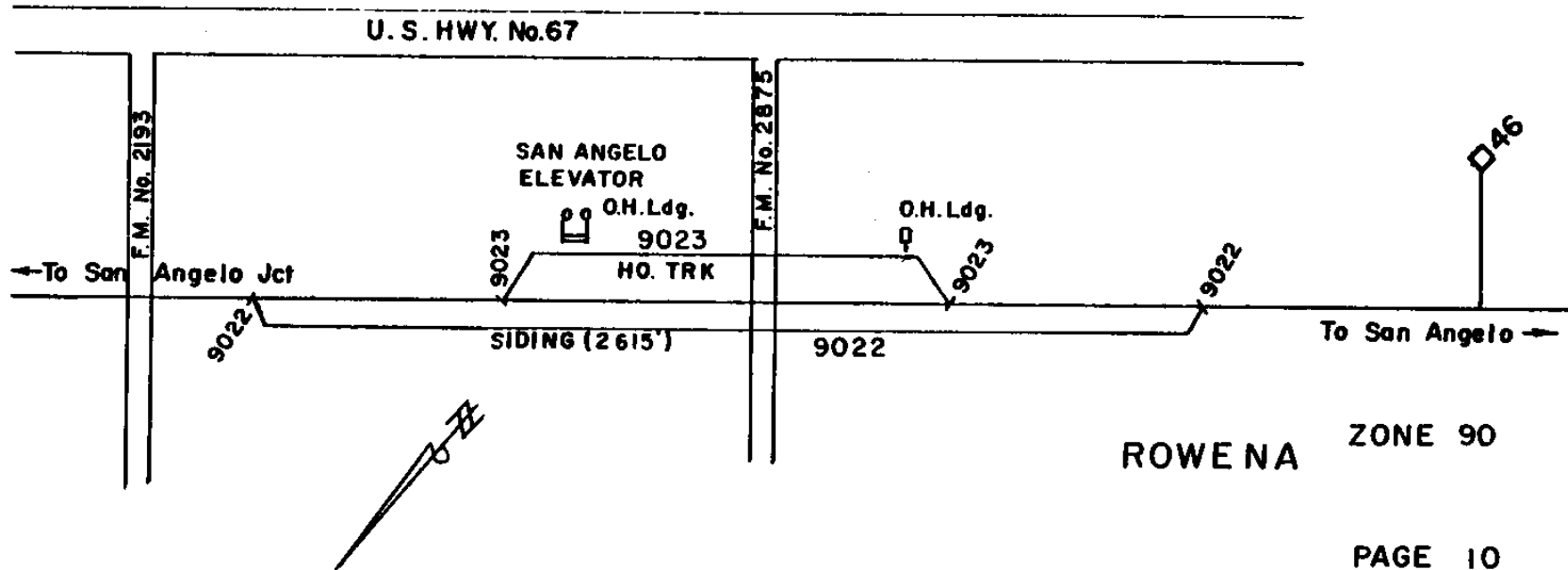
PAGE 7



ZONE 90 <ROWENA 30520> SAN ANGELO SUBDIVISION

- 90 99 00 ROWENA MAIN TRACK
- 90 22 00 ROWENA SIDING (2615 FT)
- 90 23 00 ROWENA HOUSE TRACK
- 01 ROWENA SAN ANGELO ELEVATOR O.H. SPOUT
- 02 ROWENA SAN ANGELO ELEVATOR O.H. SPOUT

PAGE 9

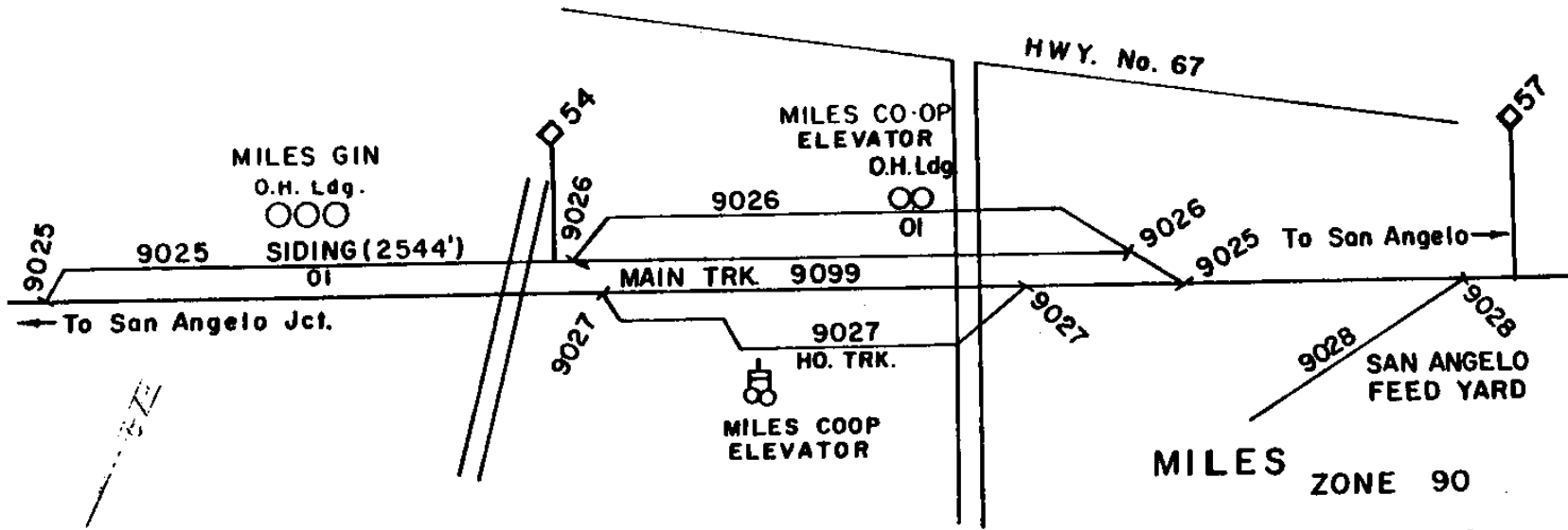


PAGE 10

ZONE 90 <MILES 30515> SAN ANGELO SUBDIVISION

90 99 00	MILES MAIN TRACK	
90 25 00	MILES SIDING (2544 FT)	
0	MILES GIN	OPEN
90 26 00	MILES COTTON TRACK	
01	MILES COOP ELEVATOR	O.H.SPOUT
90 27 00	MILES HOUSE TRACK	
01	MILES COOP ELEVATOR	O.H.SPOUT
90 28 00	SAN ANGELO FEED YARDS TRACK (MP 57)	
01	SAN ANGELO FEED YARDS	OPEN

PAGE 11

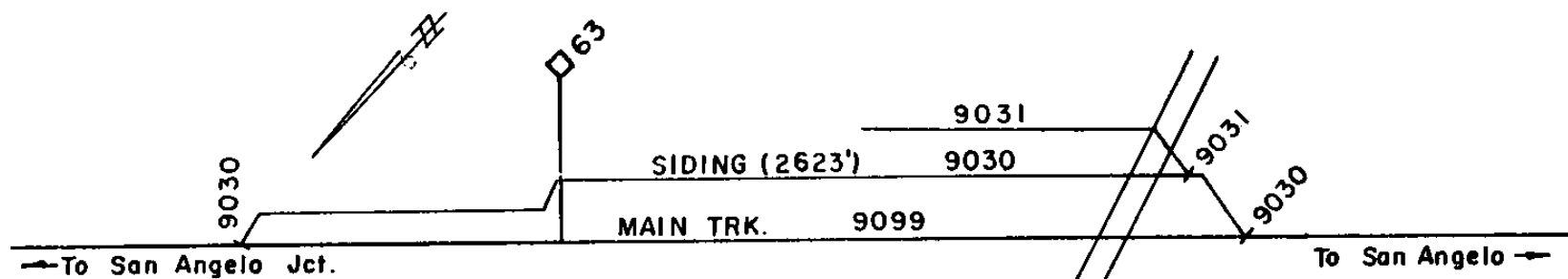


MILES
 ZONE 90
 PAGE 12

ZONE 90 <HARRIET 30510> SAN ANGELO SUBDIVISION

- 90 99 00 HARRIET MAIN TRACK
- 90 30 00 HARRIET SIDING (2623 FT)
- 90 31 00 HARRIET SPUR TRACK

PAGE 13



HARRIET

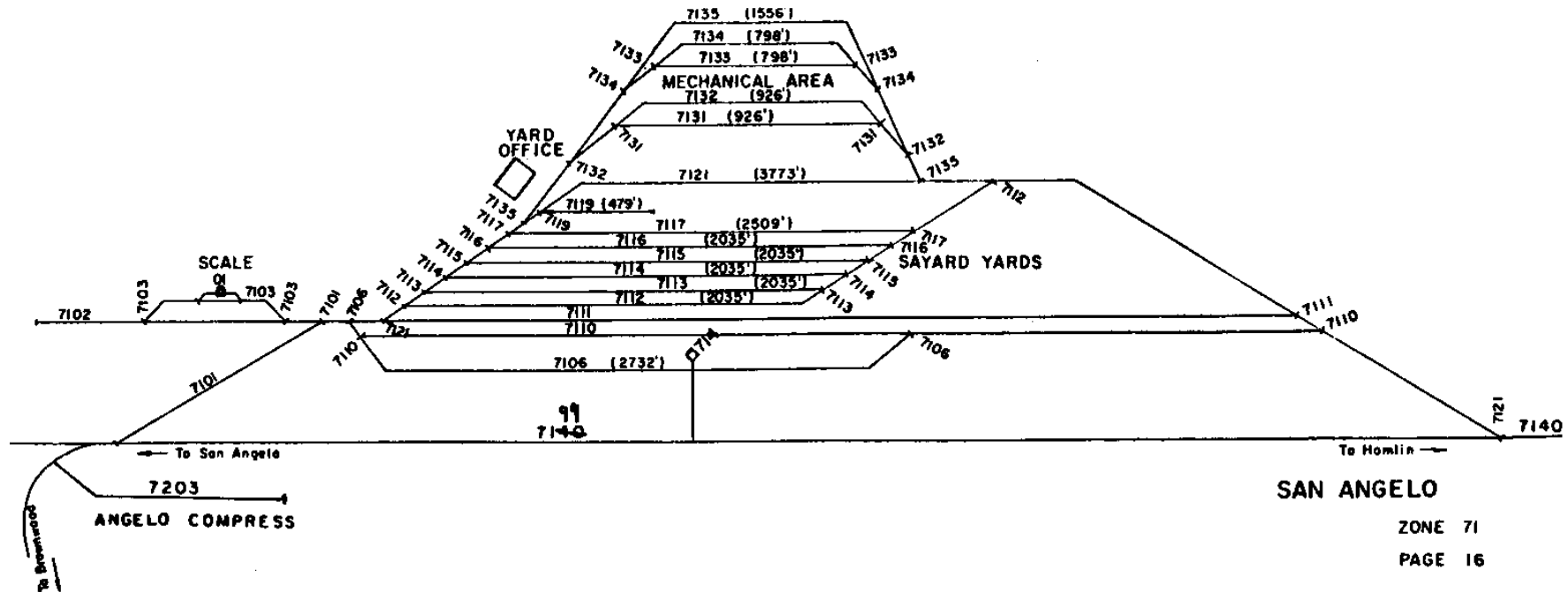
ZONE 90

PAGE 14

ZONE 71 <SAN ANGELO 30500> FTSTOCKTON SUBDIVISION

71 99 00	SAYARD SUBDIVISION MAIN TRACK		71 31 00	RIP TRACK NO. 1	(926 FT)
71 01 00	LEAD TO YARD WEST END		71 32 00	RIP TRACK NO. 2	(926 FT)
71 02 00	SWITCHING LEAD		71 33 00	RIP TRACK NO. 3	(798 FT)
71 03 00	SCALE TRACK		71 34 00	RIP TRACK NO. 4	(798 FT)
71 06 00	YARD TRACK NO. 6	(2732 FT)	71 35 00	RIP TRACK NO. 5	(1556 FT)
71 10 00	YARD TRACK NO. 10	(4886 FT)	71 40 00	SAYARD STORAGE TRACK-OLD ORIENT MAIN	
71 11 00	YARD TRACK NO. 11		72 03 00	ANGELO COMPRESS	
71 12 00	YARD TRACK NO. 12	(2035 FT)	01	ANGELO COMPRESS	DOCK
71 13 00	YARD TRACK NO. 13	(2035 FT)			
71 14 00	YARD TRACK NO. 14	(2035 FT)			
71 15 00	YARD TRACK NO. 15	(2035 FT)			
71 16 00	YARD TRACK NO. 16	(2035 FT)			
71 17 00	YARD TRACK NO. 17	(2509 FT)			
71 19 00	YARD TRACK NO. 19				
71 21 00	YARD TRACK NO. 21	(3773 FT)			

PAGE 15



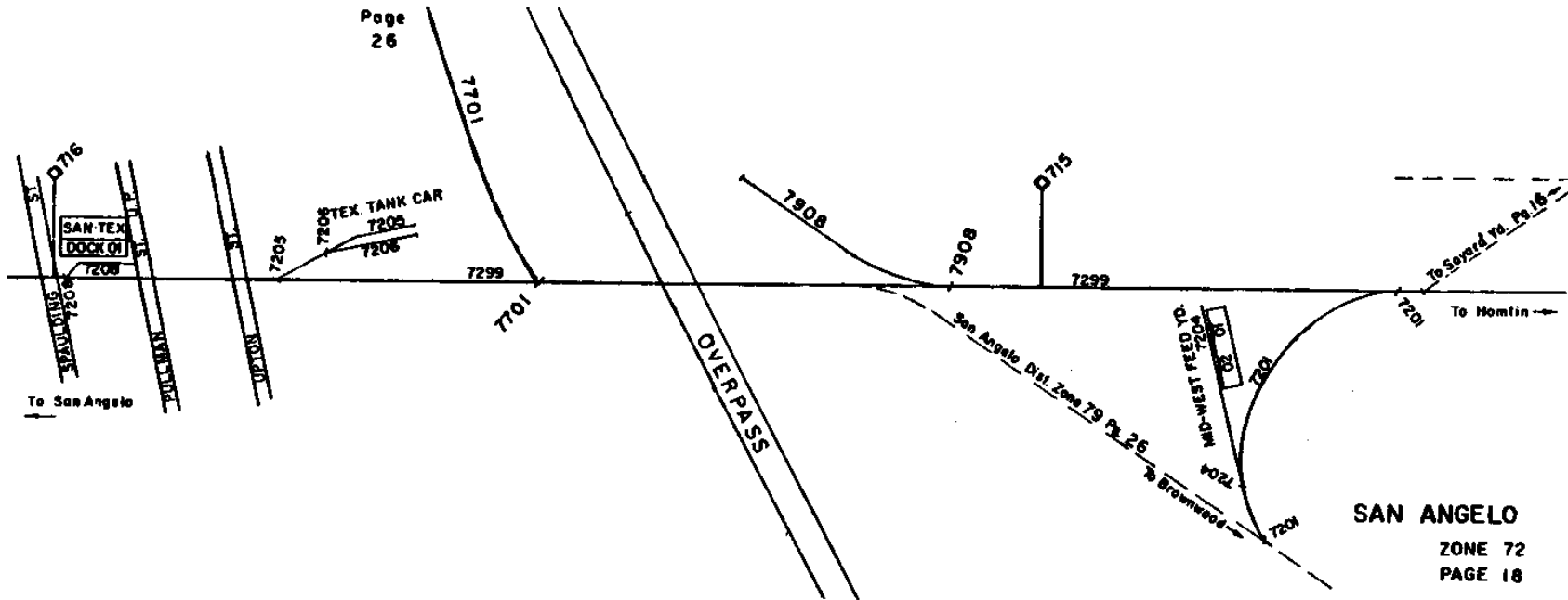
SAN ANGELO

ZONE 71
PAGE 16

ZONE 72 <SAN ANGELO 30500> FTSTOCTION SUBDIVISION

72 99 00	SAYARD MAIN TRACK	
72 01 00	NORTH LEG OF UYE TRACK	
72 04 00	MIDWEST FEED YARDS TRACK	
	01 MIDWEST FEED YARDS	OPEN
	02 MIDWEST FEED YARDS	OPEN
72 05 00	TEXAS TANK CAR SPUR	
72 06 00	TEXAS TANK CAR SPUR	
72 08 00	SAN TEX SPUR	
	01 SAN TEX CO	DOCK
77 01 00	STERLING CITY INDUSTRY LEAD TRACK	
79 08 00	G.C. NUMBER 2 TRANSFER TRACK	

PAGE 17

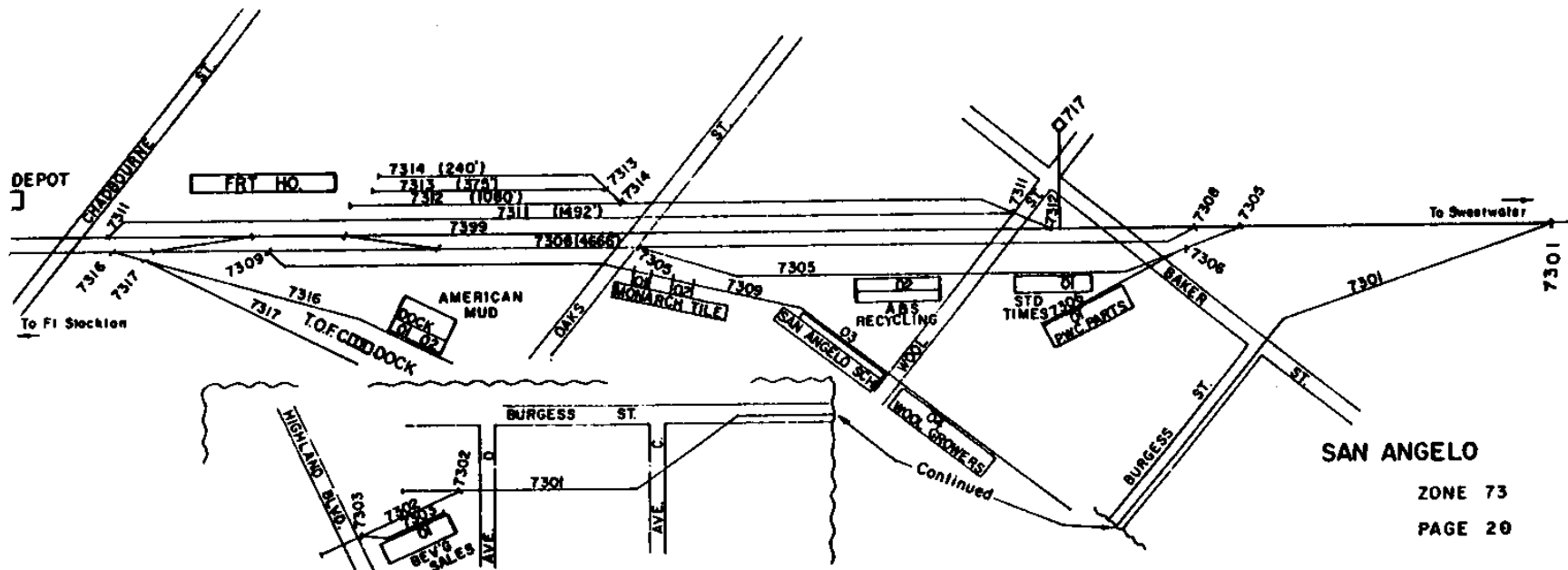


SAN ANGELO
 ZONE 72
 PAGE 18

ZONE 73 <SAN ANGELO 30500> FTSTOCKTON SUBDIVISION

73 99 00	SAN ANGELO MAIN TRACK			73 11 00	SAN ANGELO HOUSE TRK 1 (1492FT)	
73 01 00	BURGESS STREET TEAM TRACK			73 12 00	SAN ANGELO HOUSE TRK 2 (1080FT)	
73 02 00	GOODFELLOW LEAD TRACK			73 13 00	SAN ANGELO HOUSE TRK 3 (375 FT)	
73 03 00	BEVERAGE SALES SPUR			73 14 00	SAN ANGELO HOUSE TRK 4 (240 FT)	
01	BEVERAGE SALES CO	DOOR		73 16 00	AMERICAN MUD TRACK	
73 05 00	STANDARD TIMES TRACK			01	AMERICAN MUD	DOCK
01	STANDARD TIMES WHSE	DOOR		02	IMPLEMENT DOCK	DOCK
02	A & S RECYCLING	DOCK		73 17 00	SAN ANGELO TOFC TRACK	
73 06 00	P.U.C. TRACK			01	SAN ANGELO TOFC DOCK	RAMP
01	P.U.C. PARTS	DOOR				
73 08 00	SAN ANGELO SIDING (4666 FT)					
73 09 00	MONARCH TILE SPUR					
01	MONARCH TILE CO	GATE				
02	MONARCH TILE CO	GATE				
03	SAN ANGELO SCHOOLS WHSE	DOCK				
04	SAN ANGELO WOOL GROWERS	DOOR				

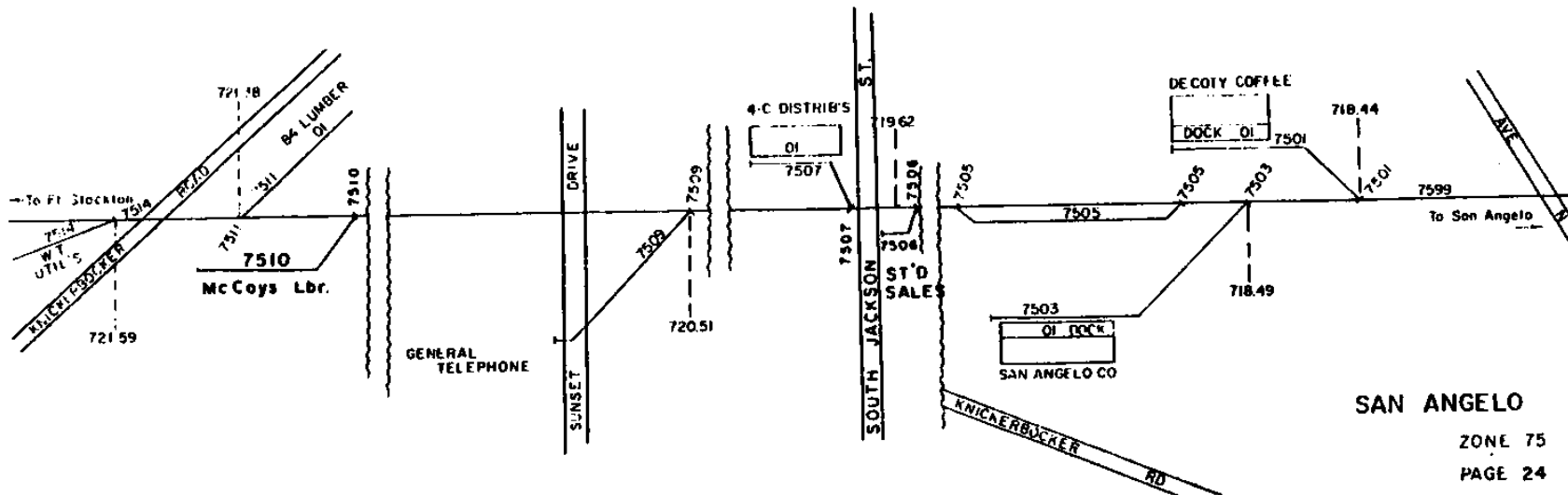
PAGE 19



ZONE 75 <SAN ANGELO 30500> FTSTOCKTON SUBDIVISION

75 99 00	SAN ANGELO MAIN TRACK	
75 01 00	DE COTY COFFEE SPUR	
01	DE COTY COFFEE CO	DOCK
75 03 00	SAN ANGELO COMPANY SPUR	
01	SAN ANGELO COMPANY	DOCK
75 05 00	SAN ANGELO WEST TEAM TRACK	
75 06 00	STANDARD SALES SPUR	
01	STANDARD SALES	DOCK
75 07 00	4-C'S DISTRIBUTING SPUR	
01	4-C'S DISTRIBUTING CO	DOOR
75 09 00	GENERAL TELEPHONE SPUR	
75 10 00	MC COY BUILDERS SPUR	
01	MC COY BUILDERS	OPEN
75 11 00	84 LUMBER SPUR	
01	84 LUMBER CO	OPEN
75 14 00	WEST TEXAS UTILITIES SPUR	

PAGE 23

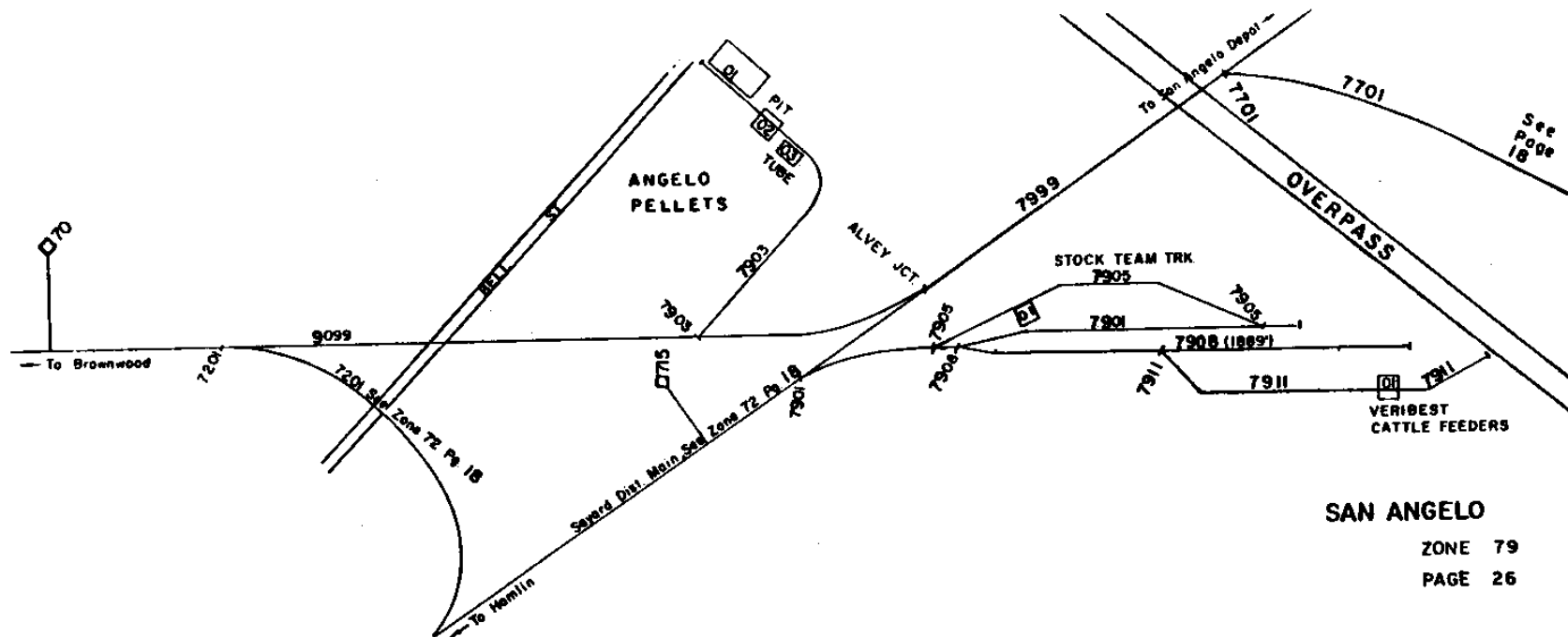


SAN ANGELO
 ZONE 75
 PAGE 24

ZONE 79 <SAN ANGELO 30500> FTSTOCKTON SUBDIVISION

90 99 00	SAN ANGELO SUBDIVISION NORTHERN DIVN) MAIN TRACK	
79 99 00	SAYARD SUBDIVISION PLAINS DIVN) MAIN TRACK	
77 01 00	STERLING CITY INDUSTRY LEAD TRACK TO NORTH SIDE	
72 01 00	NORTH LEG OF WYE TRACK	
79 03 00	ANGELO PELLETS SPUR	
01	ANGELO PELLETS	DOOR
02	ANGELO PELLETS	UT.PIT
03	ANGELO PELLETS (CS HULLS)	SUCTION TUBE
79 05 00	SAN ANGELO STOCK TEAM TRACK	
01	SAN ANGELO BY-PRODUCTS CO	OPEN
02	SAN ANGELO BY-PRODUCTS CO	OPEN
79 08 00	G.C. NO. 2 TRANSFER TRACK	
79 09 00	SAN ANGELO WEST LEG WYE	
79 11 00	VERIBEST CATTLE FEEDERS SPUR	
01	VERIBEST CATTLE FEEDERS	UT.PIT

PAGE 25



SAN ANGELO

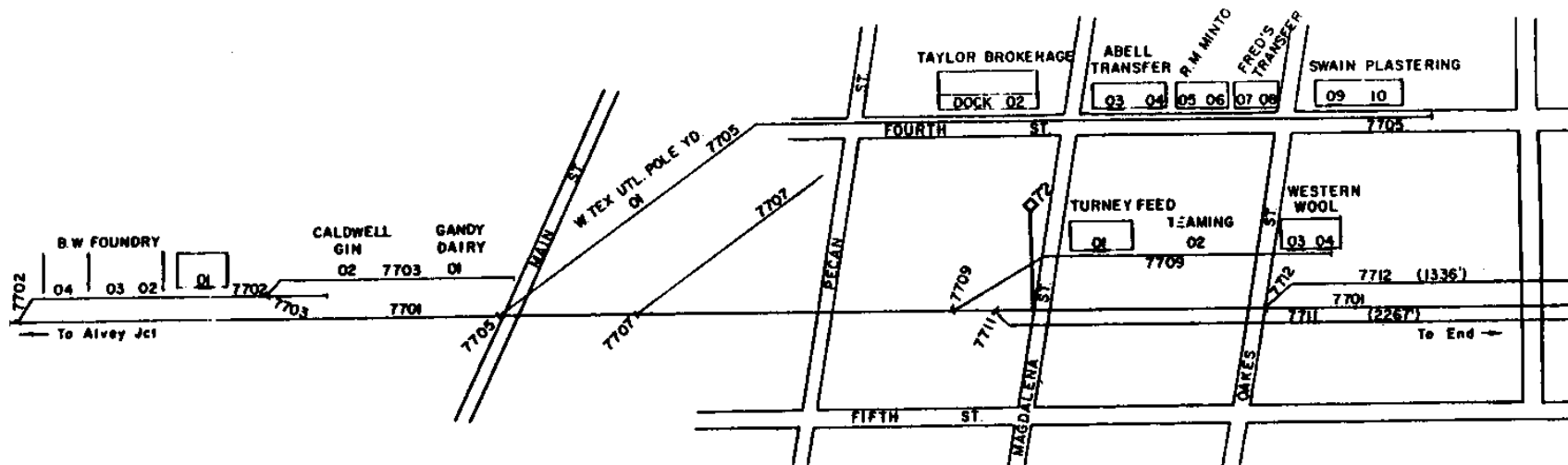
ZONE 79

PAGE 26

ZONE 77 <SAN ANGELO 30500> FTSTOCKTON SUBDIVISION

77 01 00	STERLING CITY MAIN TRACK	
77 02 00	SAN ANGELO FOUNDRY SPUR	
01	B-W FOUNDRY (SAND)	DOOR
02	B-W FOUNDRY (SCRAP)	OPEN
03	B-W FOUNDRY (SCRAP)	OPEN
04	B-W FOUNDRY (COKE)	OPEN
77 03 00	GANDY SPUR	
01	GANDY DAIRY	OPEN
02	CALDWELL GIN	OPEN
77 05 00	FOURTH STREET INDUSTRY TRACK	
01	W.TEX UTILITY POLES	OPEN
02	TAYLOR BROKERAGE	DOCK
03	ABELL TRANSFER DOOR 1	DOOR
04	ABELL TRANSFER DOOR 2	DOOR
05	R.M.MINTON CO DOOR 1	DOOR
06	R.M.MINTON CO DOOR 2	DOOR
07	FREDS TRANSFER DOOR 1	DOOR
08	FREDS TRANSFER DOOR 2	DOOR
77 05 00	FOURTH ST. INDUSTRY (CONT'D)	
09	SWAIN PLASTERING DOOR 1	DOOR
10	SWAIN PLASTERING DOOR 2	DOOR
77 07 00	SAN ANGELO BOND SPUR	
77 09 00	CAMERON TEAM (5TH STREET)	
01	TURNEY FEED CO	DOOR
02	TEAM TRACK PATRONS	OPEN
03	WESTERN WOOL WHSE DOOR1	DOOR
04	WESTERN WOOL WHSE DOOR2	DOOR
77 11 00	G.C. TEAM TRACK (2267 FT)	
77 12 00	G.C. HOUSE TRACK (1336 FT)	

PAGE 27



SAN ANGELO

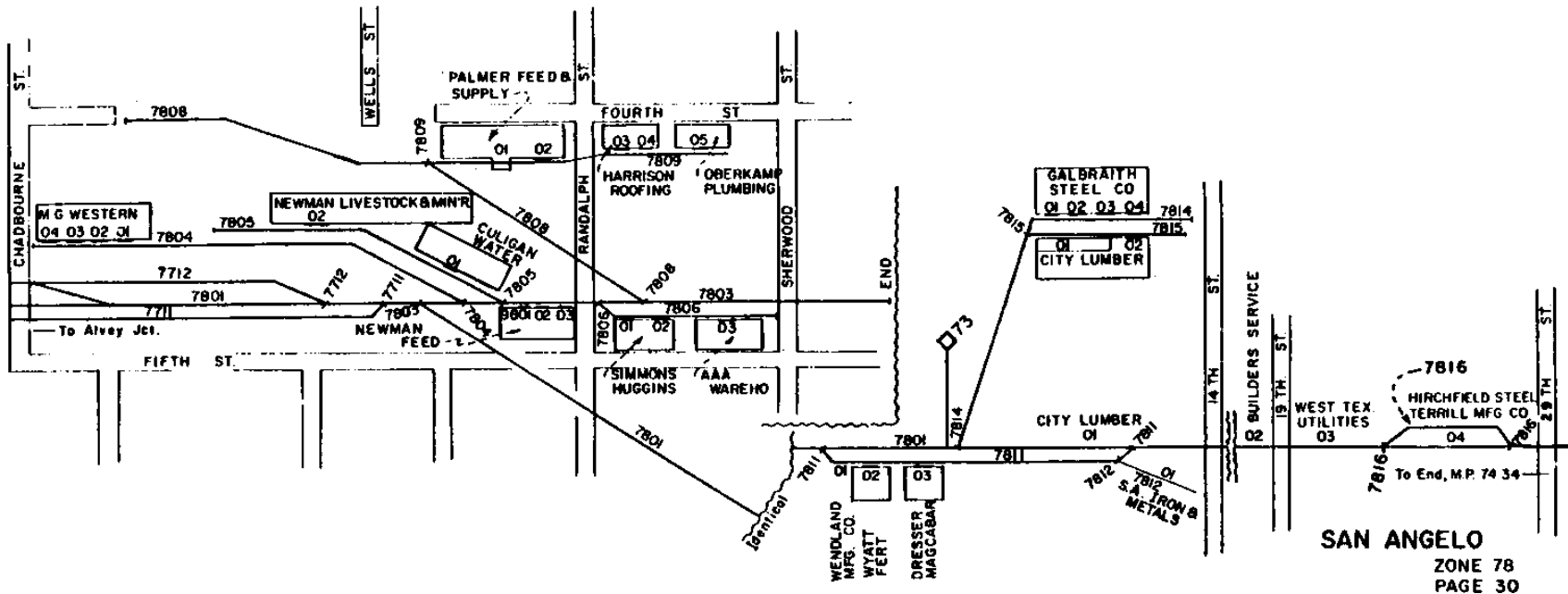
ZONE 77

PAGE 28

ZONE 78 <SAN ANGELO 30500> FTSTOCKTON SUBDIVISION

77 11 00	G.C. TEAM TRACK (2267 FT)	78 04 00	M.G. WESTERN SPUR	78 11 00	WENDLAND MFG TRACK
77 12 00	G.C. HOUSE TRACK (1336 FT)	01	M.G. WESTERN CO	01	WENDLAND MFG CO
78 01 00	STERLING CITY MAIN TRACK	02	M.G. WESTERN CO	02	WYATT FERTILIZER CO
01	CITY LBR CO	03	M.G. WESTERN CO	03	DRESSER MAGCABAR
	(AT 14TH STREET)	04	M.G. WESTERN CO	78 12 00	SAN ANGELO IRON & METAL SPUR
02	BUILDERS SERVICE	78 05 00	NEUMAN SPUR	01	SAN ANGELO IRON & METAL
	(NORTH OF 14TH STREET)	01	CULLIGAN WATER	78 14 00	GALBRAITH STEEL SPUR
03	WEST TEX UTILITIES	02	NEUMAN L'STOCK MINERALS	01	GALBRAITH STEEL CO
	(NORTH OF 19TH STREET)	78 06 00	SIMMONS HUGGINS SPUR	02	GALBRAITH STEEL CO
04	29TH ST. TEAM TRACK	01	SIMMONS HUGGINS CO	03	GALBRAITH STEEL CO
04	TERRILL MFG CO	02	SIMMONS HUGGINS CO	04	GALBRAITH STEEL CO
04	HIRCHFIELD STEEL CO	03	AAA WHOLESALE DOOR 1	78 15 00	CITY LUMBER CO SPUR
78 03 00	RANDOLPH STREET TEAM TRACK	78 08 00	RANDOLPH STREET LEAD TRACK	01	CITY LUMBER CO
98	NEUMAN FEED (SUCTION TUBE)	78 09 00	OBBERKAMP SPUR	02	CITY LUMBER CO
02	NEUMAN FEED	01	PALMER FEED CO	78 16 00	RUN-A-ROUND TRK 29TH ST TEAM
03	NEUMAN FEED	02	PALMER FEED CO		
04	NEUMAN FEED	03	HARRISON ROOFING DOOR 1		
		04	HARRISON ROOFING DOOR 2		
		05	OBBERKAMP PLUMBING		

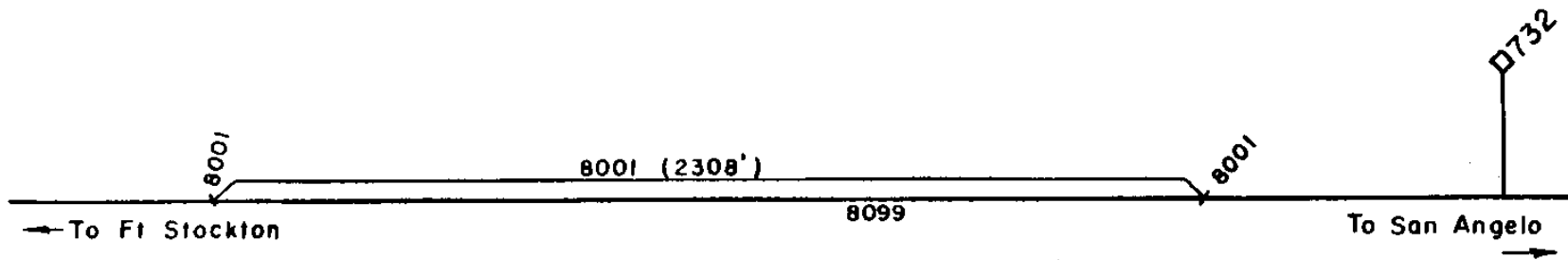
PAGE 29



ZONE 80 <TANKERSLEY 30496> FTSTOCKTON SUBDIVISION

80 99 00 TANKERSLEY MAIN TRACK
80 01 00 TANKERSLEY SIDING (2308 FT)

PAGE 31



TANKERSLY

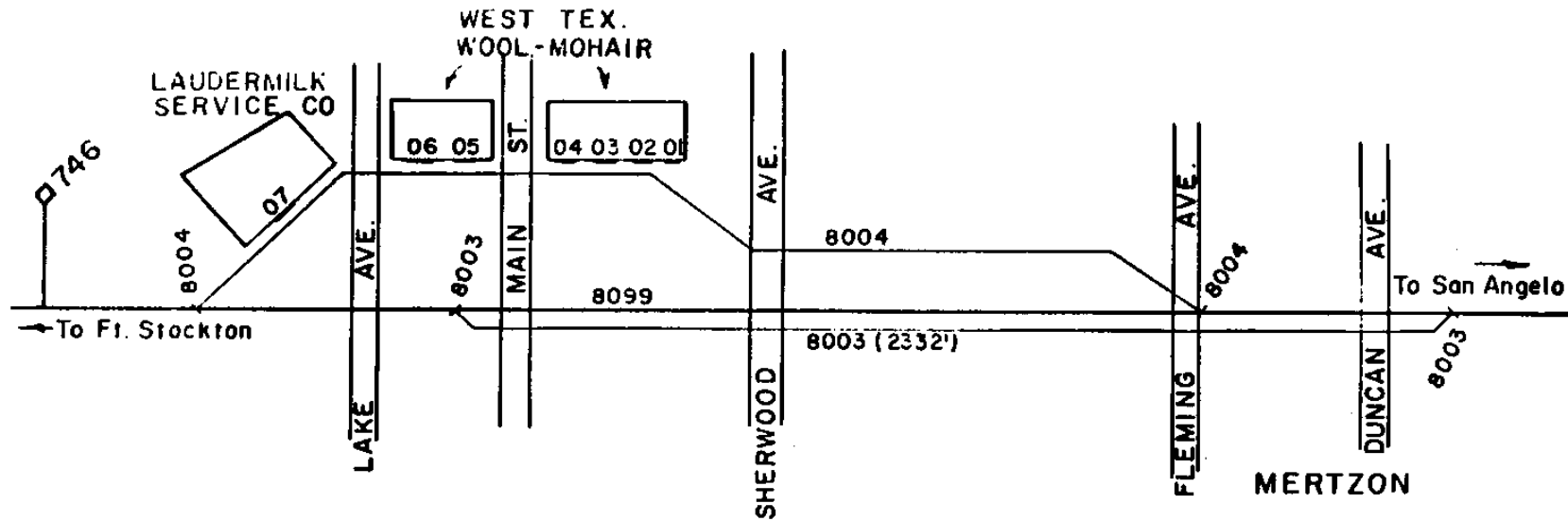
ZONE 80

PAGE 32

ZONE 80 (MERTZON 30492) FTSTOCKTON SUBDIVISION

80 99 00	MERTZON MAIN TRACK	
80 03 00	MERTZON SIDING (2332 FT)	
80 04 00	MERTZON TEAM TRACK	
01	MERTZON WEST TEXAS WOOL - MOHAIR	DOOR
02	MERTZON WEST TEXAS WOOL - MOHAIR	DOOR
03	MERTZON WEST TEXAS WOOL - MOHAIR	DOOR
04	MERTZON WEST TEXAS WOOL - MOHAIR	DOOR
05	MERTZON WEST TEXAS WOOL - MOHAIR	DOOR
06	MERTZON WEST TEXAS WOOL - MOHAIR	DOOR
07	MERTZON LAUDERMILK SERVICE CO	DOOR

PAGE 33



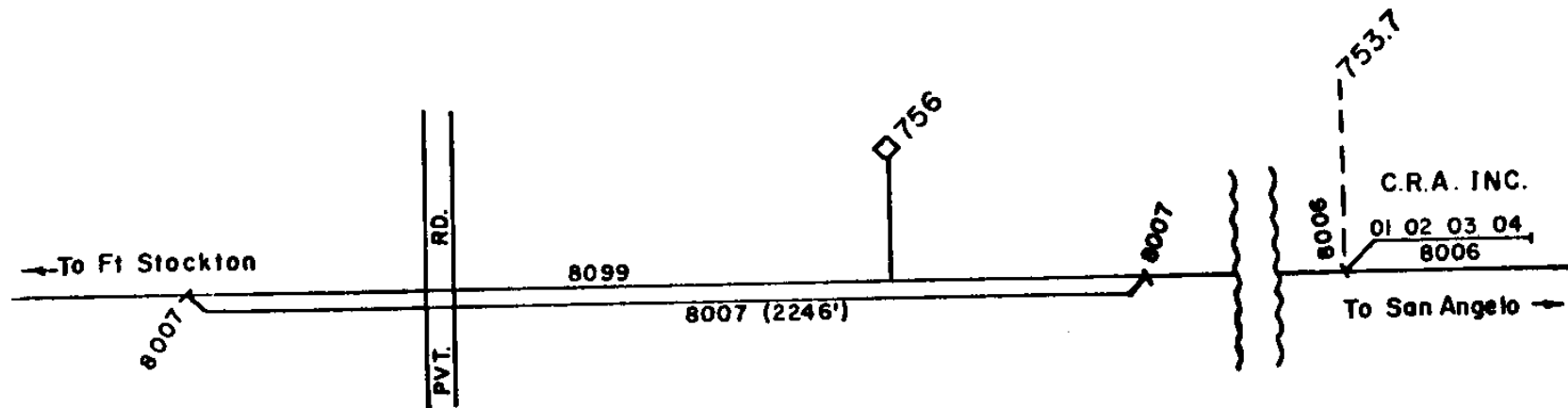
ZONE 80

PAGE 34

ZONE 80 <NOELKE 30488> FTSTOCKTON SUBDIVISION

- 80 99 00 NOELKE MAIN TRACK
- 80 06 00 NOELKE GAS RACK TRACK
 - 01 NOELKE CRA INC LDG RACK
 - 02 NOELKE CRA INC LDG RACK
 - 03 NOELKE CRA INC LDG RACK
 - 04 NOELKE CRA INC LDG RACK
- 80 07 00 NOELKE SIDING (2246 FT)

PAGE 35

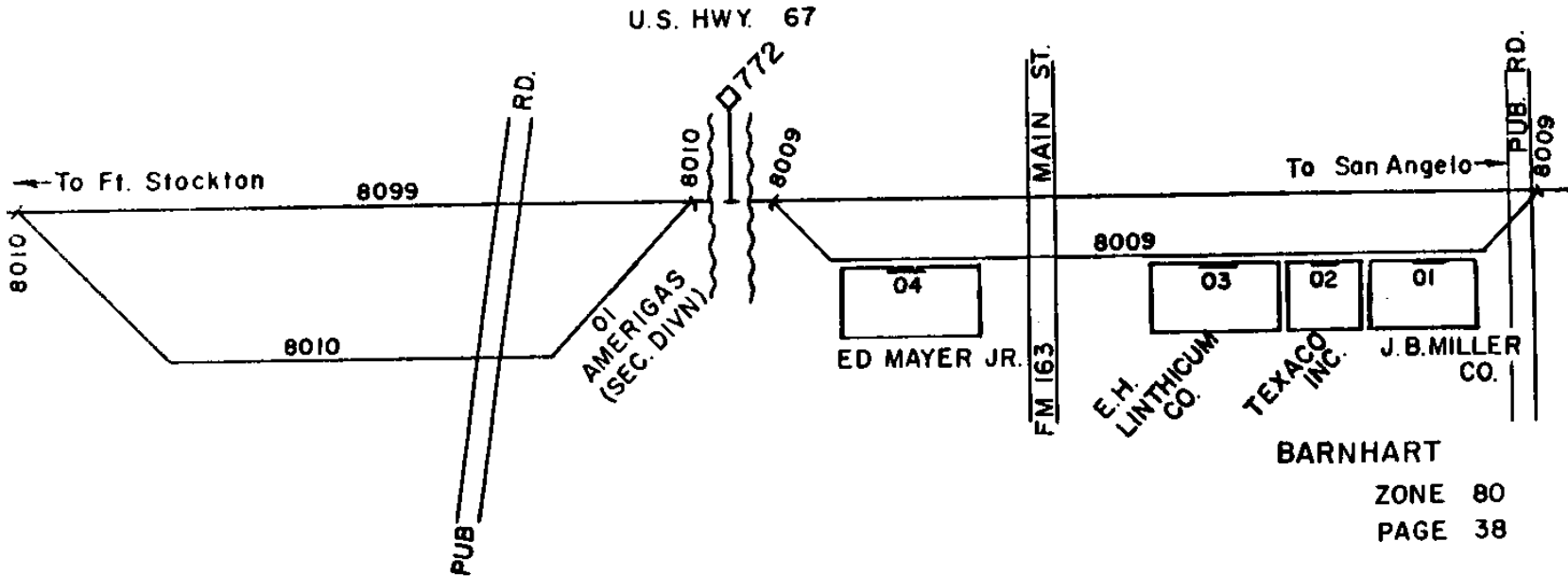


NOELKE
 ZONE 80
 PAGE 36

ZONE 80 <BARNHART 30480> FTSTOCKTON SUBDIVISION

80 99 00	BARNHART MAIN TRACK	
80 09 00	BARNHART HOUSE TRACK NO. 1	
01	BARNHART J.B. MILLER CO	DOOR
02	BARNHART TEXACO INC	DOOR
03	BARNHART E.H. LINTHICUM CO	DOOR
04	BARNHART ED MAYER JR. CO	DOOR
80 10 00	BARNHART STOCK TRACK NO. 3	
01	BARNHART AMERIGAS (SEC DIVN)	OPEN

PAGE 37

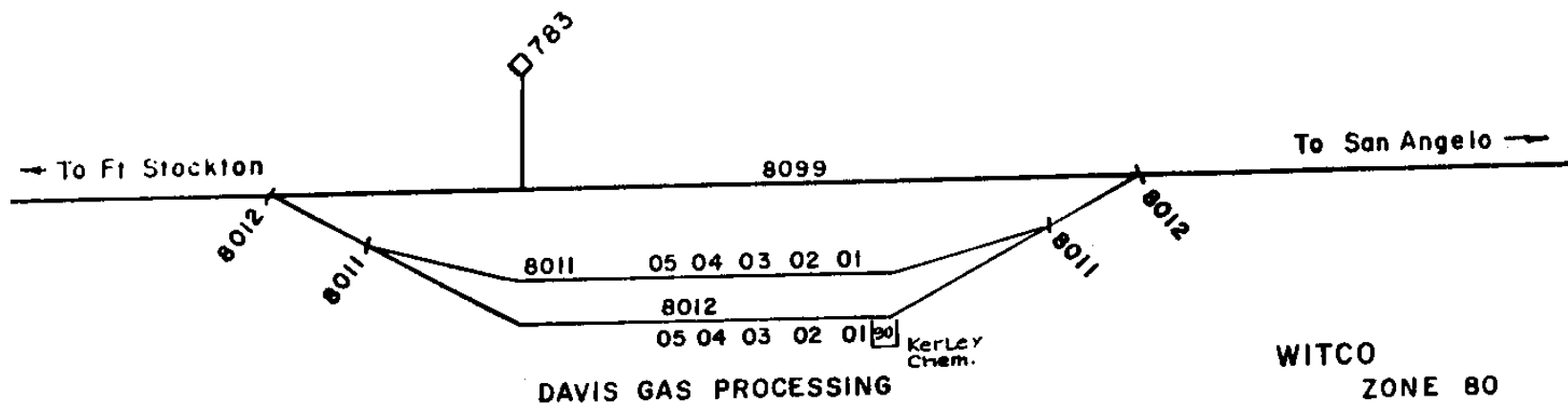


BARNHART
 ZONE 80
 PAGE 38

ZONE 80 <WITCO 30476> FTSTOCKTON SUBDIVISION

80 99 00	WITCO MAIN TRACK	
80 11 00	WITCO DAVIS PROCESSING NORTH TRACK	
01	WITCO DAVIS PROCESSING LDG RACK	RACK
02	WITCO DAVIS PROCESSING LDG RACK	RACK
03	WITCO DAVIS PROCESSING LDG RACK	RACK
04	WITCO DAVIS PROCESSING LDG RACK	RACK
05	WITCO DAVIS PROCESSING LDG RACK	RACK
80 12 00	WITCO DAVIS PROCESSING SOUTH TRACK	
90	WITCO KERLEY CHEMICAL CO	OPEN
01	WITCO DAVIS PROCESSING LDG RACK	RACK
02	WITCO DAVIS PROCESSING LDG RACK	RACK
03	WITCO DAVIS PROCESSING LDG RACK	RACK
04	WITCO DAVIS PROCESSING LDG RACK	RACK
05	WITCO DAVIS PROCESSING LDG RACK	RACK

PAGE 39

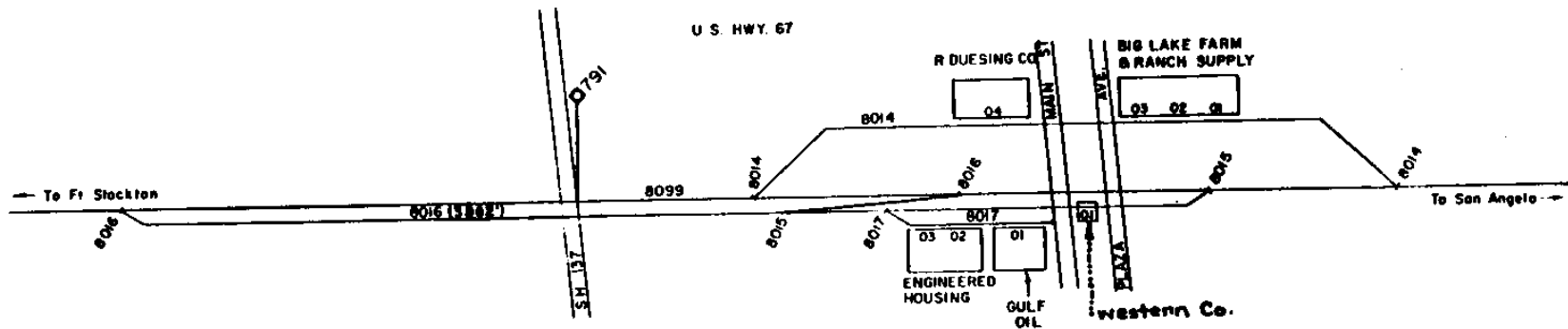


WITCO
 ZONE 80
 PAGE 40

ZONE 80 <BIG LAKE 30472> FTSTOCKTON SUBDIVISION

80 99 00	BIG LAKE MAIN TRACK	
80 14 00	BIG LAKE HOUSE TRACK	
01	BIG LAKE FARM AND RANCH SUPPLY	DOOR
02	BIG LAKE FARM AND RANCH SUPPLY	DOOR
03	BIG LAKE FARM AND RANCH SUPPLY	DOOR
04	BIG LAKE R. DUESING CO	DOOR
80 15 00	BIG LAKE TRACK NO. 2	
01	BIG LAKE WESTERN CO	U.T.PIT
80 16 00	BIG LAKE SIDING (3882 FT)	
80 17 00	BIG LAKE TRACK NO. 5 SPUR	
01	BIG LAKE GULF OIL CO	DOOR
02	BIG LAKE ENGINEERED HOUSING INC	DOOR
02	BIG LAKE ENGINEERED HOUSING INC	DOOR

PAGE 41

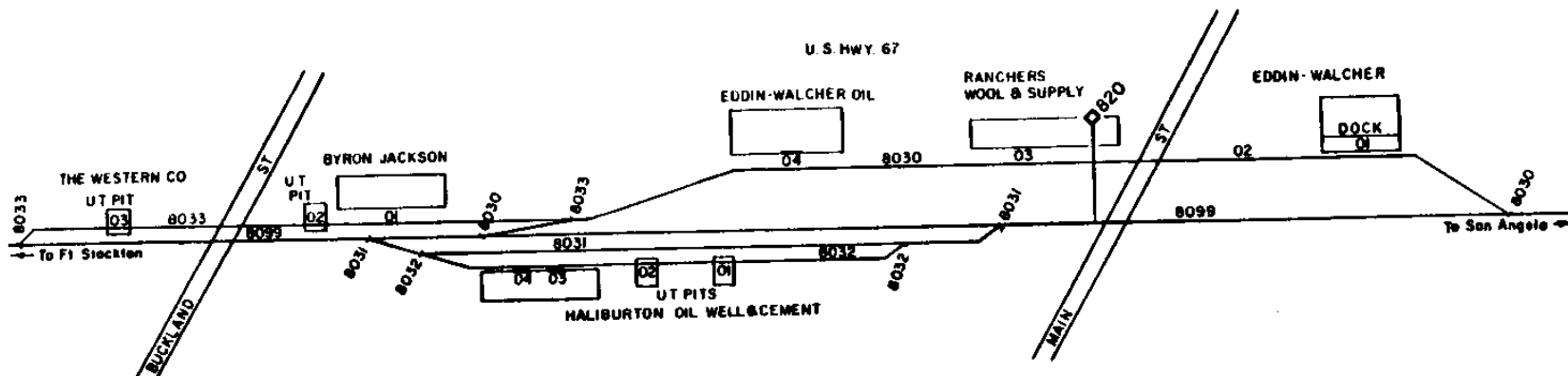


BIG LAKE
 ZONE 80
 PAGE 42

ZONE 80 <RANKIN 30464> FTSTOCKTON SUBDIVISION

80 99 00	RANKIN MAIN TRACK	
80 30 00	RANKIN HOUSE TRACK NO. 1	
01	RANKIN EDDIN-WALCHER CO	DOCK
02	RANKIN EDDIN-WALCHER CO	OPEN
03	RANKIN RANCHERS WOOL AND SUPPLY	DOOR
04	RANKIN EDDIN-WALCHER OIL CO	DOOR
80 31 00	RANKIN TRACK NO. 2	
80 32 00	RANKIN HALLIBURTON TRACK	
01	RANKIN HALLIBURTON CO	U.T.PIT
02	RANKIN HALLIBURTON CO	U.T.PIT
03	RANKIN HALLIBURTON CO	DOOR
04	RANKIN HALLIBURTON CO	DOOR
80 33 00	RANKIN TRACK NO. 1	
01	RANKIN BYRON JACKSON	DOOR
02	RANKIN BYRON JACKSON	U.T.PIT
03	RANKIN WESTERN CO	U.T.PIT

PAGE 43



RANKIN

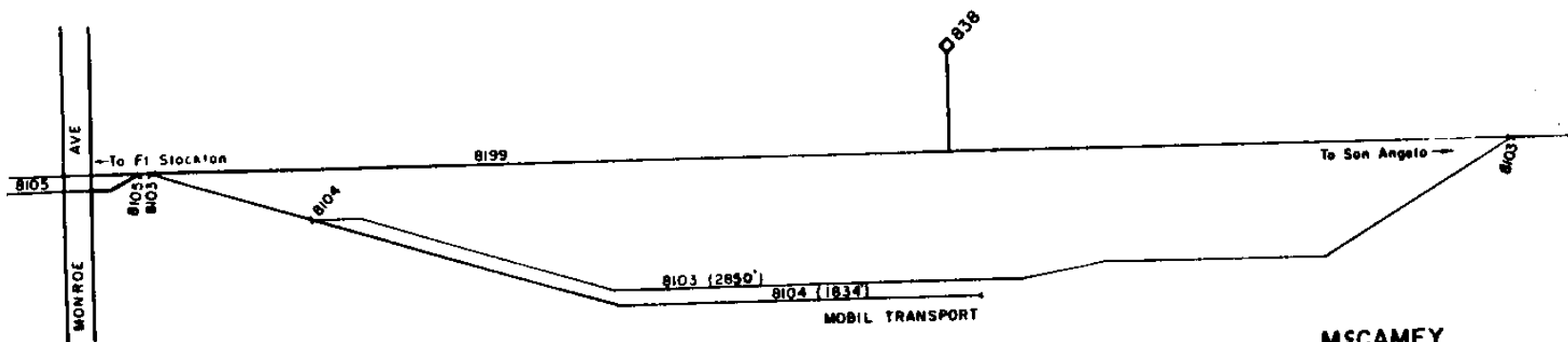
ZONE 80

PAGE 44

ZONE 81 <MCCAMEY 30460> FTSTOCKTON SUBDIVISION

- 81 99 00 MCCAMEY MAIN TRACK
- 81 03 00 MCCAMEY SIDING NO. 1 (2858 FT)
- 81 04 00 MCCAMEY PASSING NO. 7 (1834 FT)
- 81 05 00 MCCAMEY HOUSE TRACK

PAGE 45



MCCAMEY

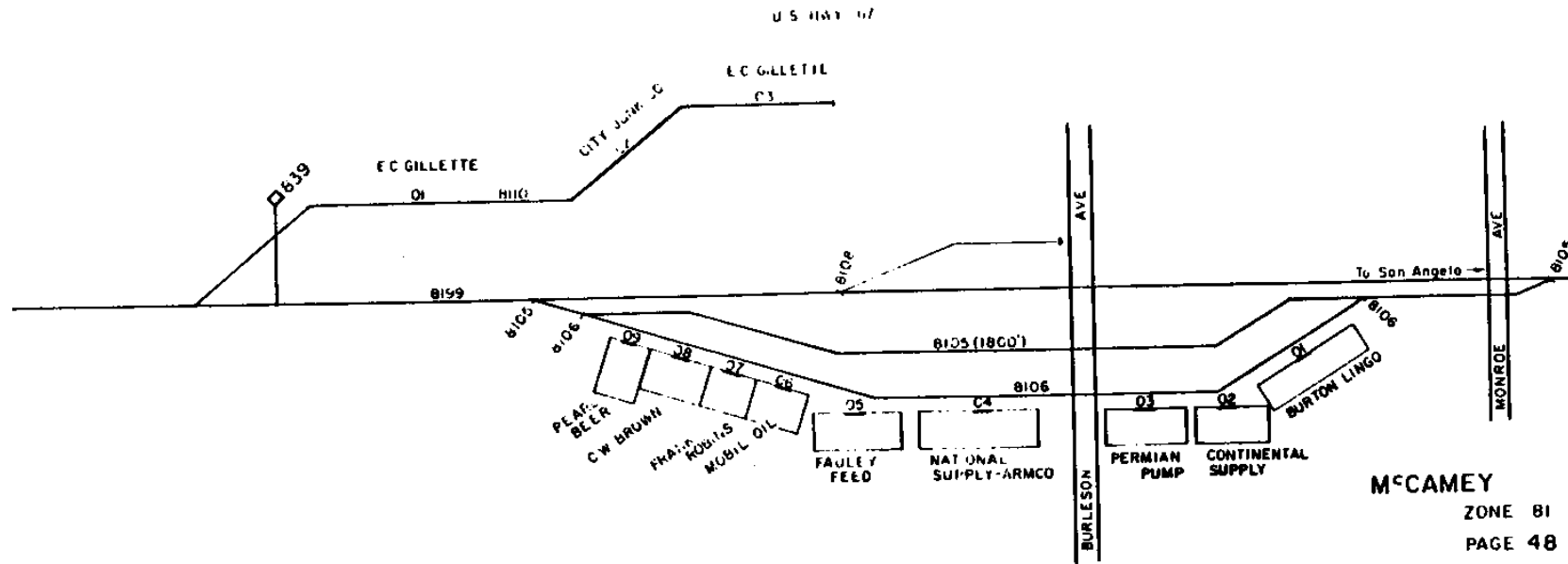
ZONE 81
PAGE 46

SHEET 1 OF 2

ZONE 81 <MCCAMEY 30460> FTSTOCKTON SUBDIVISION

81 99 00	MCCAMEY MAIN TRACK	
81 05 00	MCCAMEY HOUSE TRACK (1800 FT)	
81 06 00	MCCAMEY TEAM TRACK	
01	MCCAMEY BURTON LINGO	DOOR
02	MCCAMEY CONTINENTAL SUPPLY	DOOR
03	MCCAMEY PERMIAN PUMP	DOOR
04	MCCAMEY NATIONAL SUPPLY - ARMCO	DOOR
05	MCCAMEY PAULEY FEED	DOOR
07	MCCAMEY FRANK ROBINS	DOOR
08	MCCAMEY C.W.BROWN	DOOR
81 08 00	MCCAMEY GULF SPUR	
81 10 00	MCCAMEY GILLETTE SPUR	
01	MCCAMEY E.C.GILLETTE CO	OPEN
02	MCCAMEY CITY JUNK CO	OPEN
03	MCCAMEY E.C.GILLETTE CO	OPEN

PAGE 47

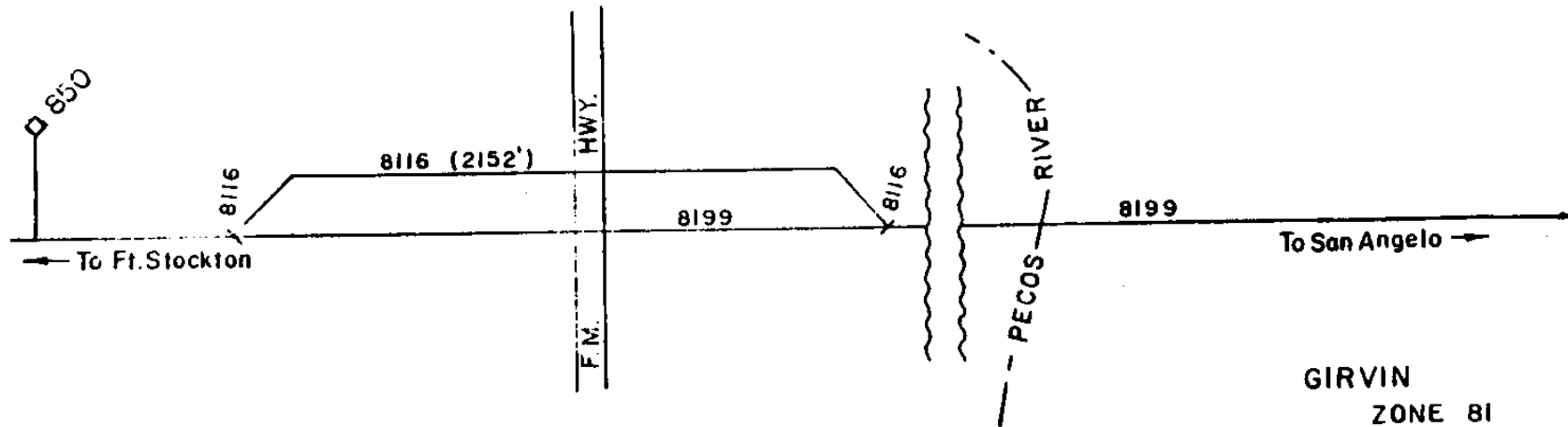


MCCAMEY
 ZONE 81
 PAGE 48
 SHEET 2 OF 2

ZONE 81 <GIRVIN 30452> FTSTOCKTON SUBDIVISION

81 99 00 GIRVIN MAIN TRACK
81 16 00 GIRVIN SIDING (2152 FT)

PAGE 49

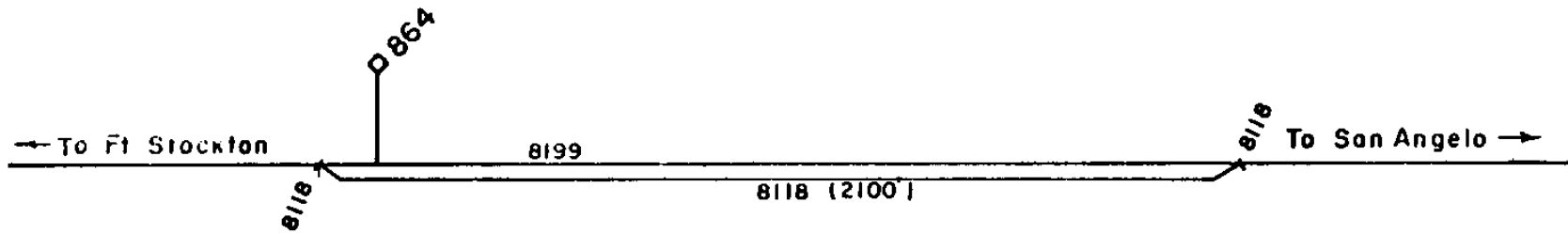


GIRVIN
ZONE 81
PAGE 50

ZONE 81 <BALDRIDGE 30444> FTSTOCKTON SUBDIVISION

81 99 00 BALDRIDGE MAIN TRACK
81 18 00 BALDRIDGE SIDING

PAGE 51



BALDRIDGE

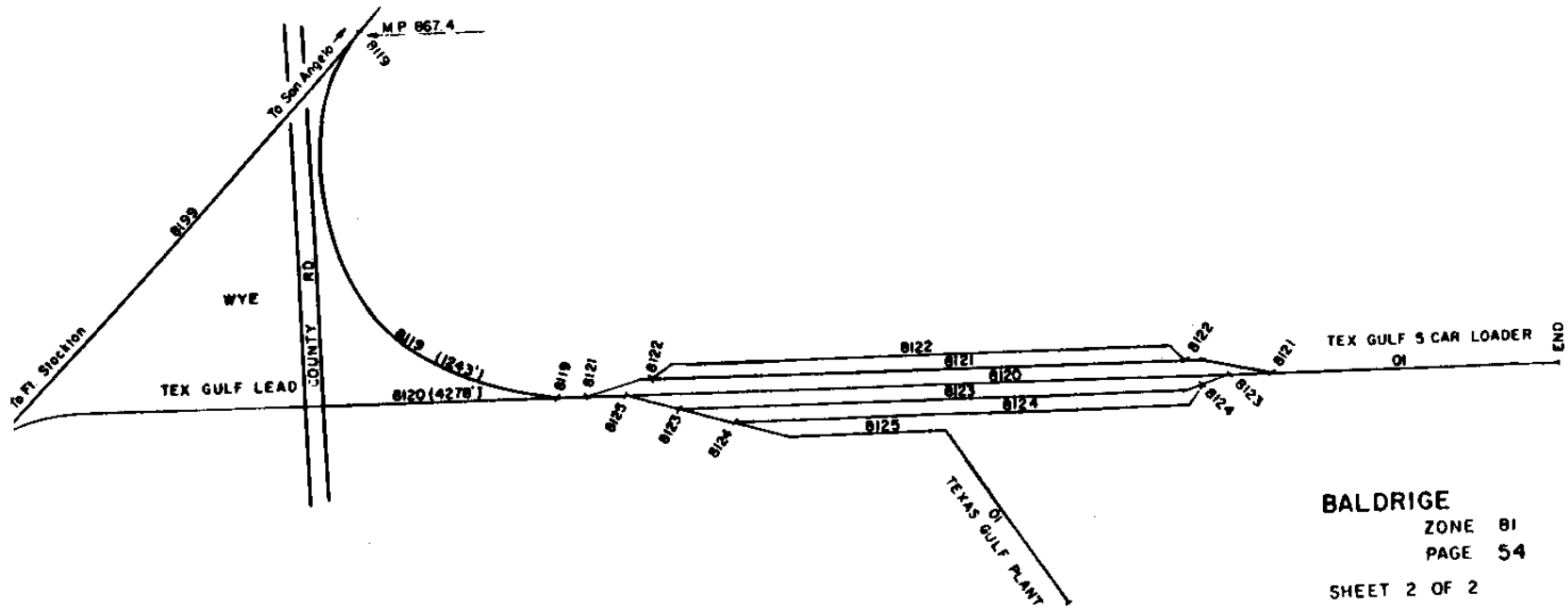
ZONE 81
PAGE 52

SHEET 1 OF 2

ZONE 81 <BALDRIDGE 30444> FTSTOCKTON SUBDIVISION

- 81 99 00 BALDRIDGE MAIN TRACK
- 81 19 00 BALDRIDGE EAST LEG WYE
- 81 20 00 BALDRIDGE TEXAS GULF MIDDLE TRACK
- 81 21 00 BALDRIDGE TEXAS GULF EAST TRACK
- 81 22 00 BALDRIDGE TEXAS GULF FAR EAST TRACK
- 81 23 00 BALDRIDGE TEXAS GULF WEST TRACK
- 81 24 00 BALDRIDGE TEXAS GULF FAR WEST TRACK
- 81 25 00 BALDRIDGE TEXAS GULF PLANT SPUR
- 01 BALDRIDGE TEXAS GULF PLANT OPEN

PAGE 53

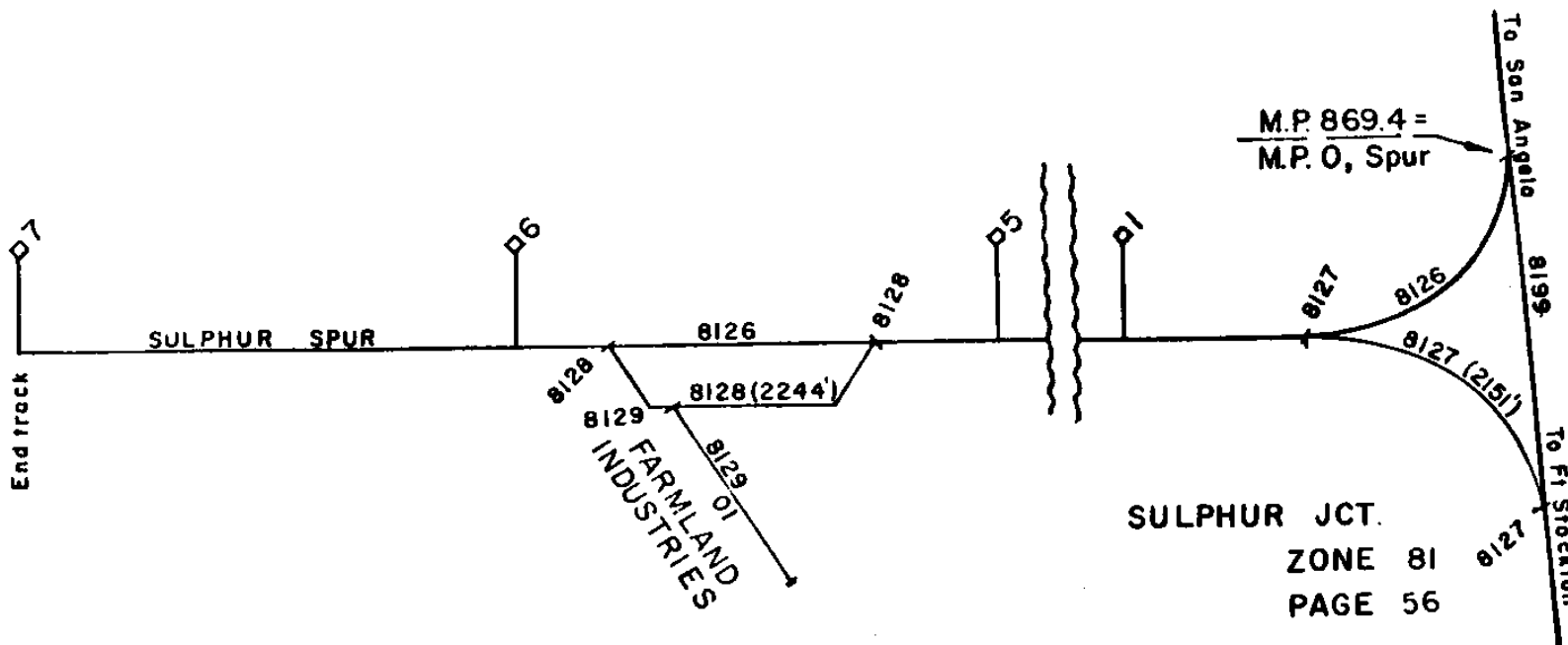


BALDRIGE
 ZONE 81
 PAGE 54
 SHEET 2 OF 2

ZONE 81 <SULPHUR JUNCTION 30440> FTSTOCKTON SUBDIVISION

- 81 99 00 SULPHUR JCT. MAIN TRACK
- 81 26 00 SULPHUR SPUR, MP 869.4
- 81 27 00 SULPHUR SPUR, WEST LEG WYE, SULPHUR SPUR (2151 FT)
- 81 28 00 SULPHUR SPUR, RUN-A-ROUND TRACK (2244 FT)
- 81 29 00 SULPHUR SPUR, FARMLAND INDUSTRIES TRACK
- 01 SULPHUR SPUR, FARMLAND INDUSTRIES (TANK LOADING) OPEN

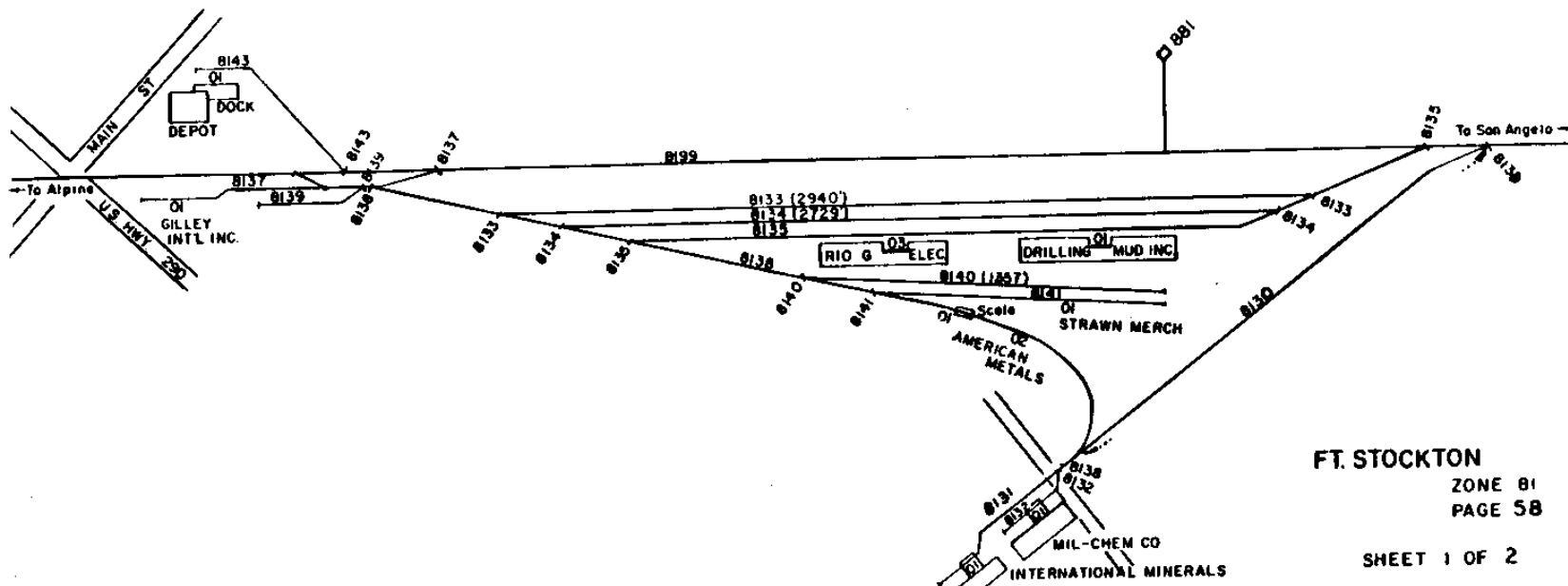
PAGE 55



ZONE 81 <FTSTOCKTON 30424> FTSTOCKTON SUBDIVISION

81 99 00	FTSTOCKTON MAIN TRACK	
81 30 00	FTSTOCKTON EAST LEG OF WYE	
81 31 00	FTSTOCKTON INTERNATIONAL MINERALS SPUR (EXTENSION OF EAST LEG OF WYE)	
01	FTSTOCKTON INTERNATIONAL MINERALS	DOOR & U.T.DEVICE
81 32 00	FTSTOCKTON MIL-CHEM SPUR	
01	FTSTOCKTON MIL-CHEM CO	DOOR & U.T.DEVICE
81 33 00	FTSTOCKTON TRACK NO. 4 (2940 FT)	
81 34 00	FTSTOCKTON TRACK NO. 5 (2729 FT)	
81 35 00	FTSTOCKTON TRACK NO. 6	
01	FTSTOCKTON DRILLING MUD CO	DOOR
03	FTSTOCKTON RIO GRANDE ELECTRIC	OPEN AREA
81 37 00	FTSTOCKTON WOOL SPUR	
01	FTSTOCKTON GILLEY INTERNATIONAL INC	OPEN
81 38 00	FTSTOCKTON SCALE TRACK	
02	FTSTOCKTON AMERICAN METALS	OPEN
81 39 00	FTSTOCKTON DIESEL SPUR (304 FT)	
81 40 00	FTSTOCKTON NORTH RH SPUR TRK 11	
81 41 00	FTSTOCKTON SOUTH RH SPUR TRK 12	
01	FTSTOCKTON STRAWN MERCH	U.T.DEVICE
81 43 00	FTSTOCKTON HOUSE SPUR (515 FT)	
01	FTSTOCKTON HOUSE DOCK	DOCK

PAGE 57



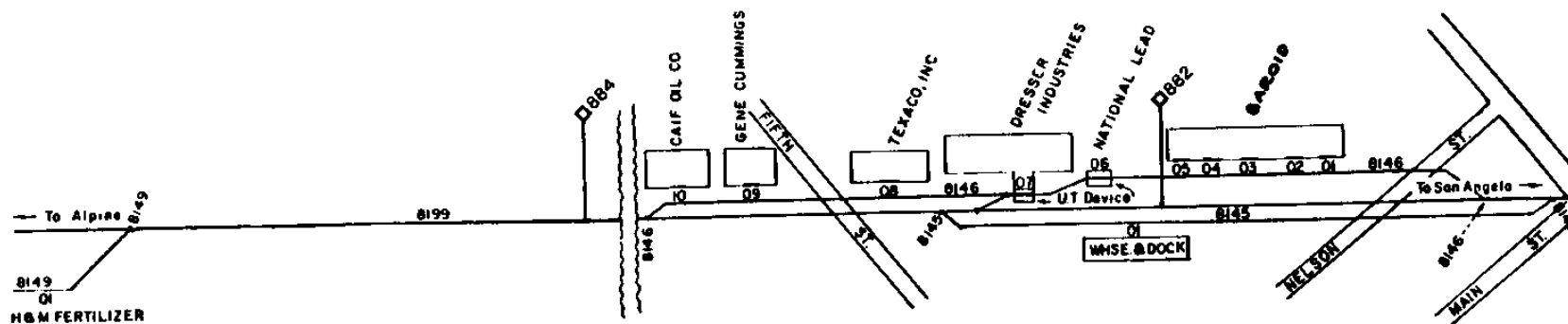
FT. STOCKTON
ZONE 81
PAGE 58

SHEET 1 OF 2

ZONE 81 <FTSTOCKTON 30424> FTSTOCKTON SUBDIVISION

81 99 00	FTSTOCKTON MAIN TRACK	
81 45 00	FTSTOCKTON TEAM TRACK NO. 1	
81 46 00	FTSTOCKTON OLD HOUSE & INDUSTRY TRACK	
01	FTSTOCKTON NATIONAL LEAD-BAROID DIVN	DOOR
02	FTSTOCKTON NATIONAL LEAD-BAROID DIVN	DOOR
03	FTSTOCKTON NATIONAL LEAD-BAROID DIVN	DOOR
04	FTSTOCKTON NATIONAL LEAD-BAROID DIVN	DOOR
05	FTSTOCKTON NATIONAL LEAD-BAROID DIVN	DOOR
06	FTSTOCKTON NATIONAL LEAD-BAROID DIVN	U.T.DEVICE
07	FTSTOCKTON DRESSER INDUSTRIES	U.T.DEVICE
08	FTSTOCKTON TEXACO INC	DOOR
09	FTSTOCKTON GENE CUMMINGS	DOOR
10	FTSTOCKTON CALIFORNIA OIL CO	DOOR
81 49 00	FTSTOCKTON H AND M FERTILIZER SPUR	
01	FTSTOCKTON H AND M FERTILIZER	O.H.PIPE

PAGE 59



FT STOCKTON

ZONE 81

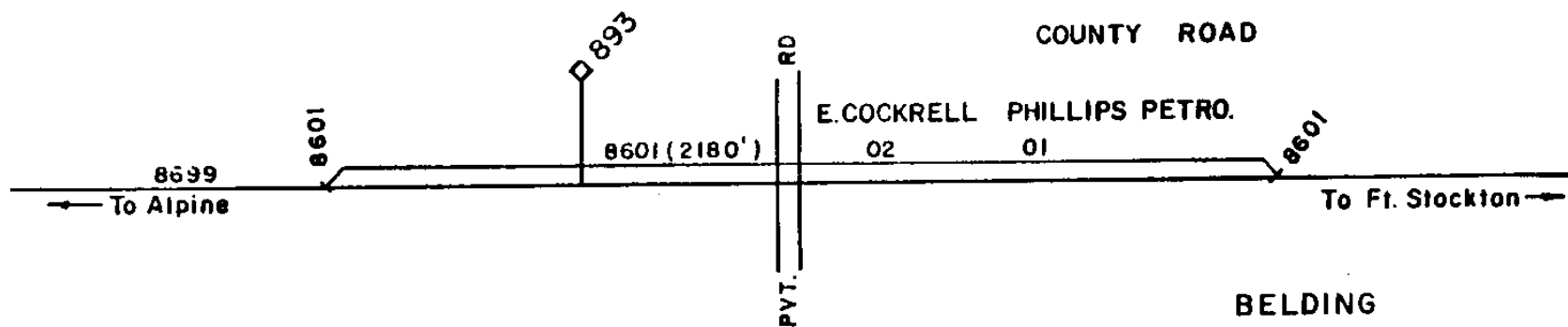
PAGE 60

SHEET 2 OF 2

ZONE 86 <BELDING 30420> ALPINE SUBDIVISION

86 99 00	BELDING MAIN TRACK	
86 01 00	BELDING SIDING (2180 FT)	
01	BELDING PHILLIPS PETRO CO	OPEN
02	BELDING E. COCKRELL	OPEN

PAGE 61



BELDING

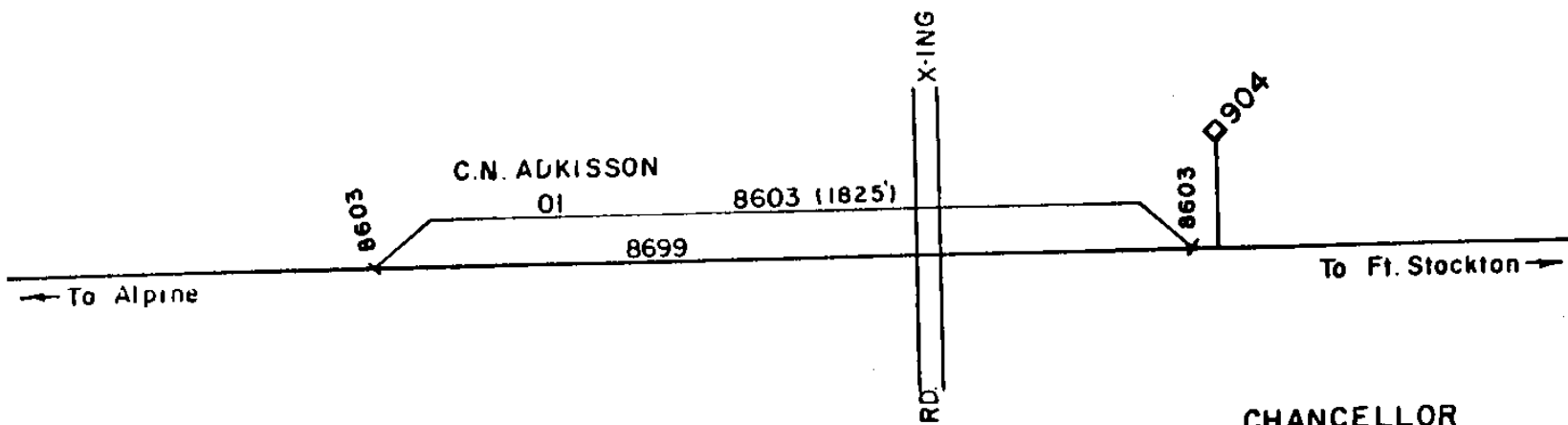
ZONE 86

PAGE 62

ZONE 86 <CHANCELLOR 30416> ALPINE SUBDIVISION

86 99 00 CHANCELLOR MAIN TRACK
86 03 00 CHANCELLOR SIDING (1825 FT)
01 CHANCELLOR C. N. ADKISSON OPEN

PAGE 63

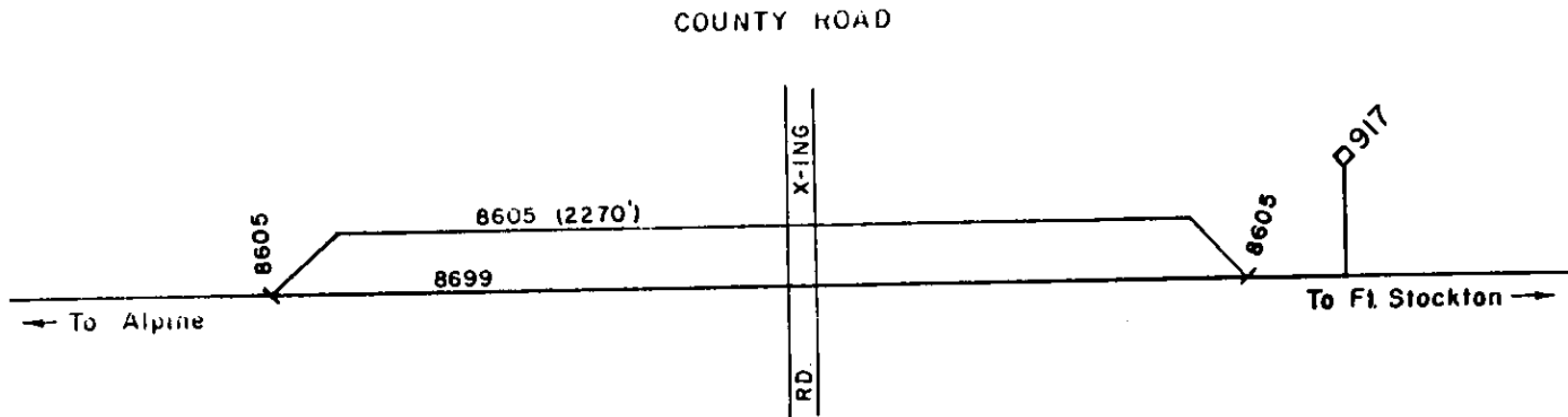


CHANCELLOR
ZONE 86
PAGE 64

ZONE 86 <HOVEY 30412> ALPINE SUBDIVISION

86 99 00 HOVEY MAIN TRACK
86 05 00 HOVEY STOCK TRACK (2270 FT)

PAGE 65




HOVEY
ZONE 86
PAGE 66

ZONE 86 <TITLEY 30408> ALPINE SUBDIVISION

86 99 00 TITLEY MAIN TRACK
86 07 00 TITLEY SPUR <208 FT.>

PAGE 67

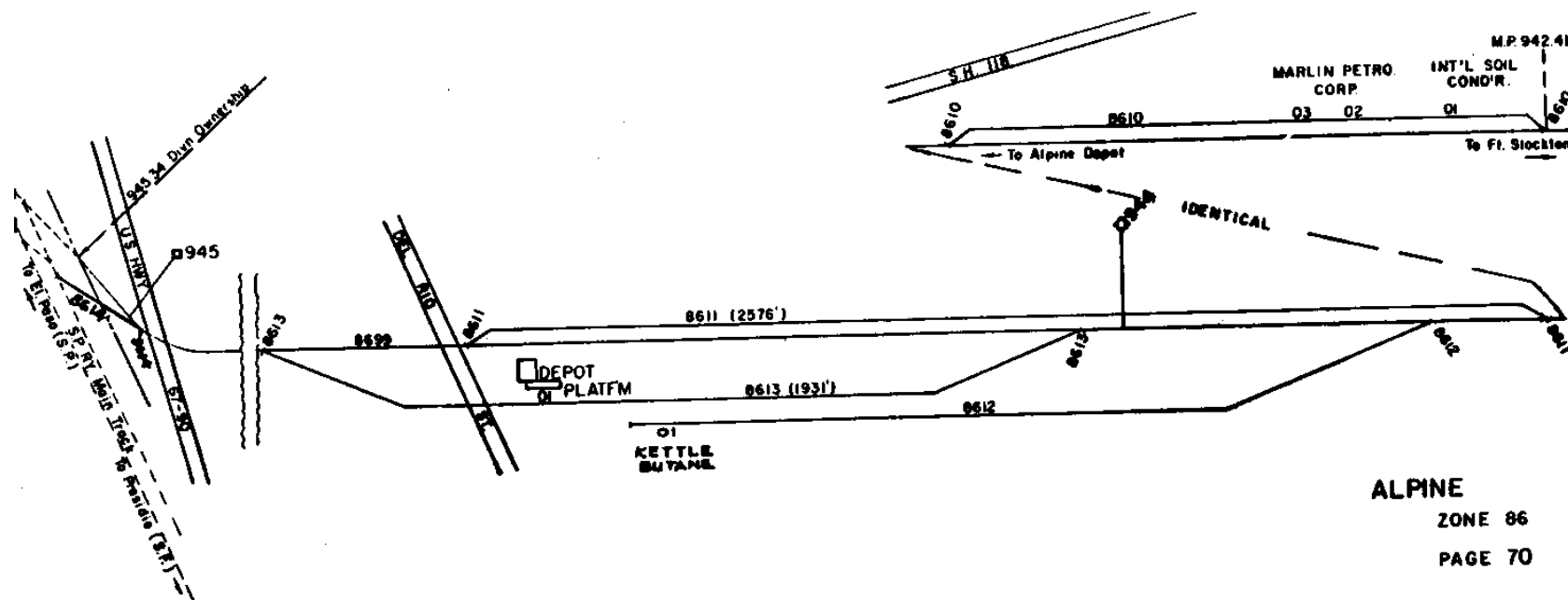


TITLEY
ZONE 86
PAGE 68

ZONE 86 <ALPINE 30406> ALPINE SUBDIVISION

86 99 00	ALPINE MAIN TRACK	
86 10 00	ALPINE STOCK TRACK MP 942.41	
01	ALPINE TRECO SALES	OH CONVEYOR
02	ALPINE MARLIN PETRO CORP <UNLDG>	OPEN
03	ALPINE MARLIN PETRO CORP <LDG>	OPEN
86 11 00	ALPINE SIDING <2576 FT.>	
86 12 00	ALPINE WATER SPUR TRACK NO. 7	
01	ALPINE KETTLE BUTANE	RISER
86 13 00	ALPINE HOUSE TRACK NO. 4 <1931 FT.>	
01	ALPINE HOUSE PLATFORM	DOCK
86 14 00	ALPINE SP INTERCHANGE TRACK	

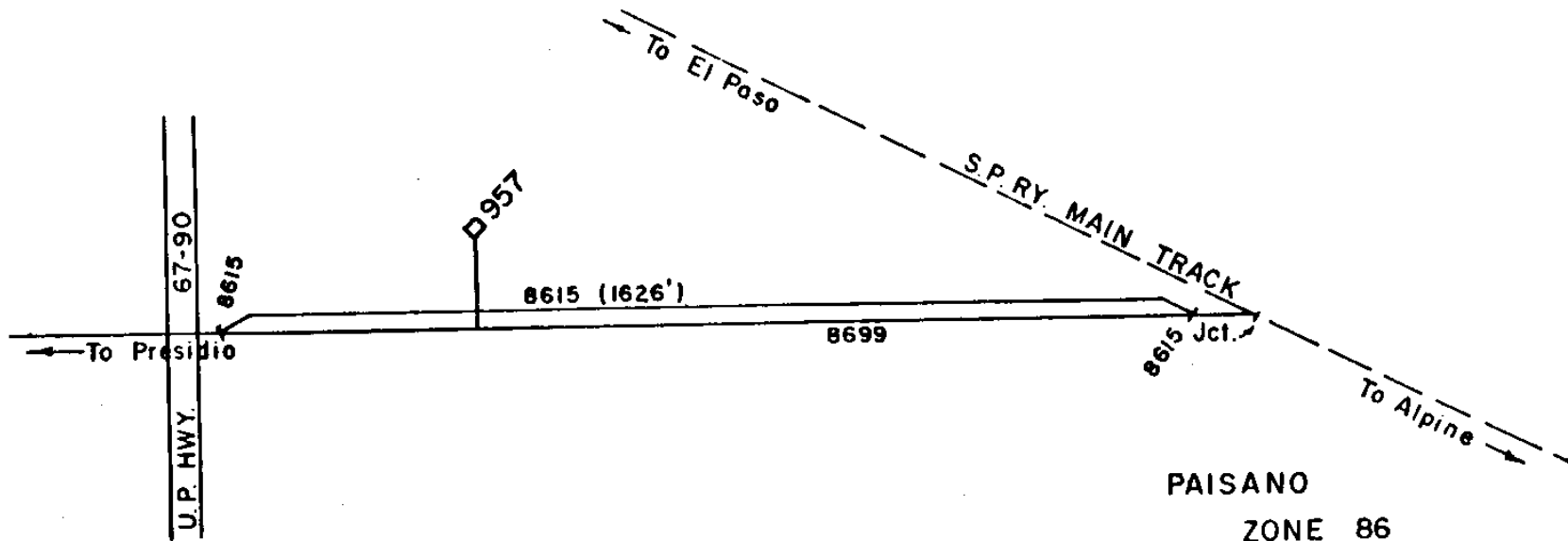
PAGE 69



ZONE 86 <PAISANO 30250> ALPINE SUBDIVISION

86 99 00 PAISANO MAIN TRACK
86 15 00 PAISANO SIDING <1626 FT.>

PAGE 71



PAISANO

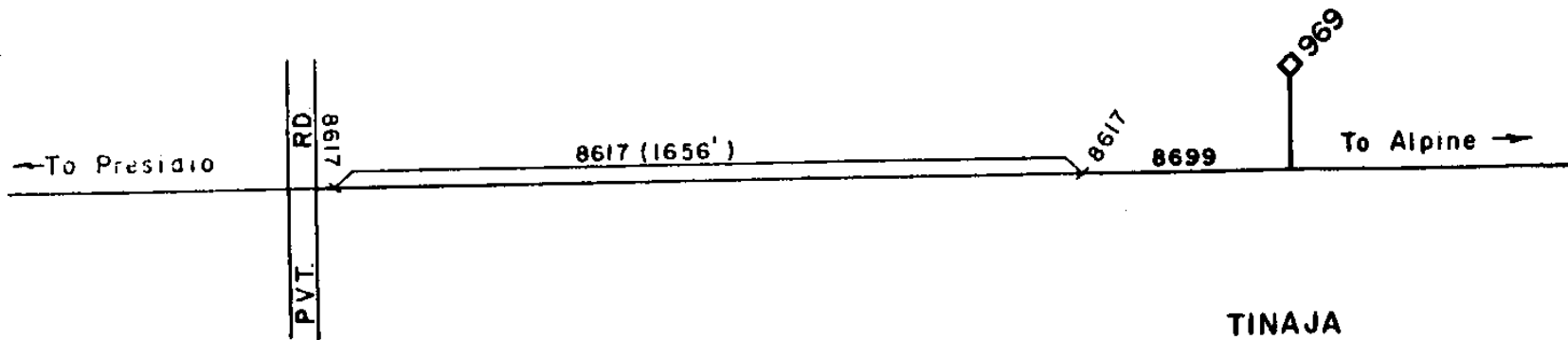
ZONE 86

PAGE 72

ZONE 86 <TINAJA 30255> ALPINE SUBDIVISION

86 99 00 TINAJA MAIN TRACK
86 17 00 TINAJA SIDING <1656 FT.>

PAGE 73



TINAJA

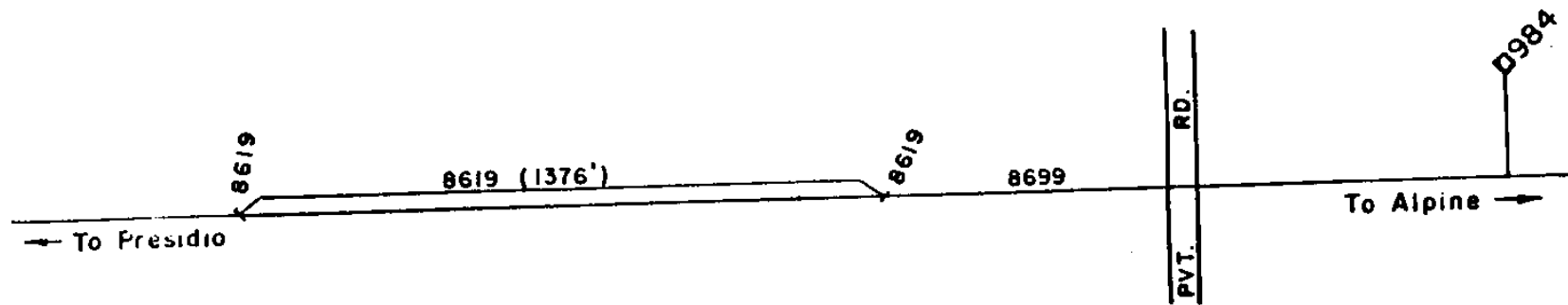
ZONE 86

PAGE 74

ZONE 86 <PERDIZ 30260> ALPINE SUBDIVISION

86 99 00 PERDIZ MAIN TRACK
86 19 00 PERDIZ SIDING <1376 FT.>

PAGE 75



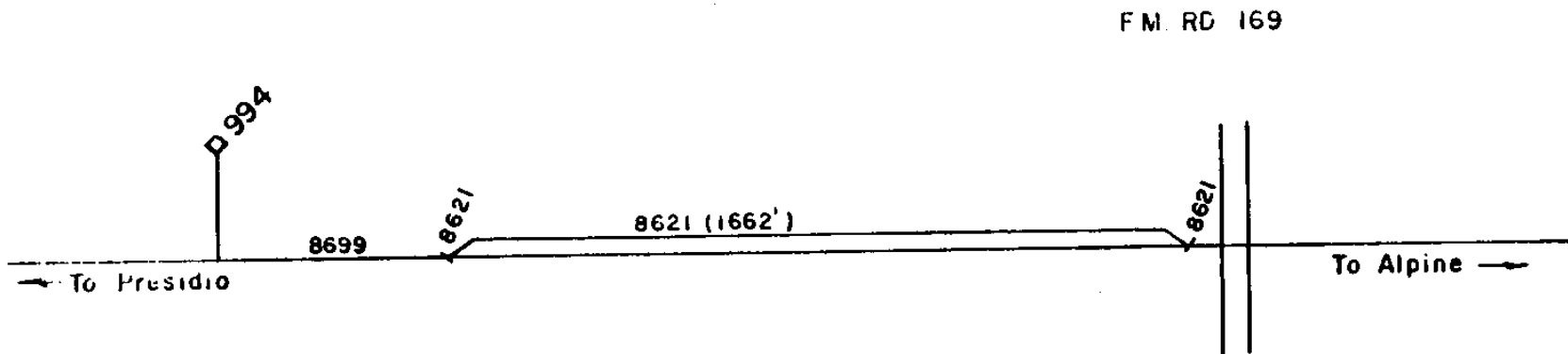
PERDIZ

ZONE 86
PAGE 76

ZONE 86 <PLATA 30270> ALPINE SUBDIVISION

86 99 00 PLATA MAIN TRACK
86 21 00 PLATA SIDING <1662 FT.>

PAGE 77

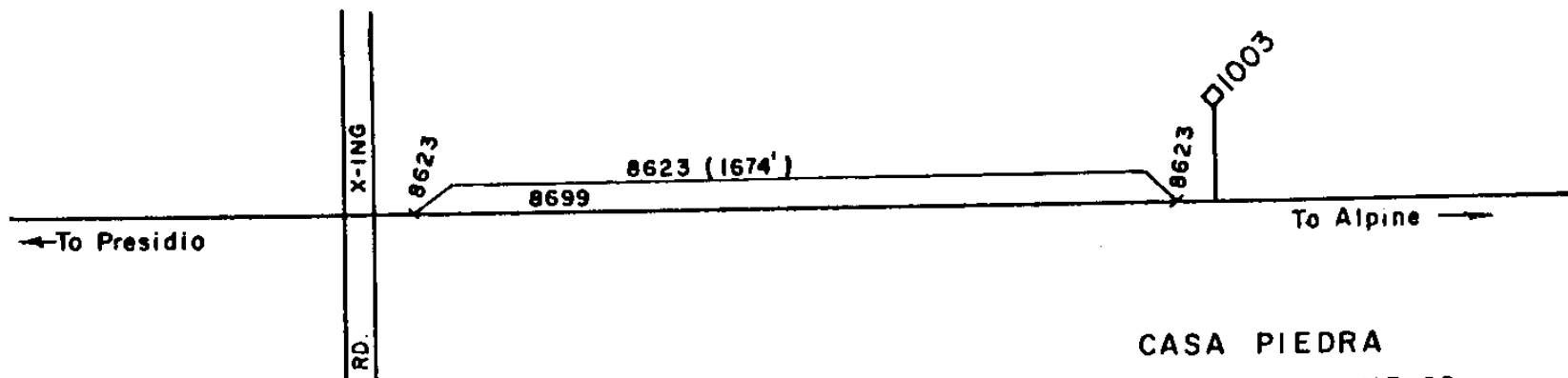


PLATA
ZONE 86
PAGE 78

ZONE 86 <CASA PIEDRA 30280> ALPINE SUBDIVISION

86 99 00 CASA PIEDRA MAIN TRACK
86 23 00 CASA PIEDRA SIDING <1674 FT.>

PAGE 79



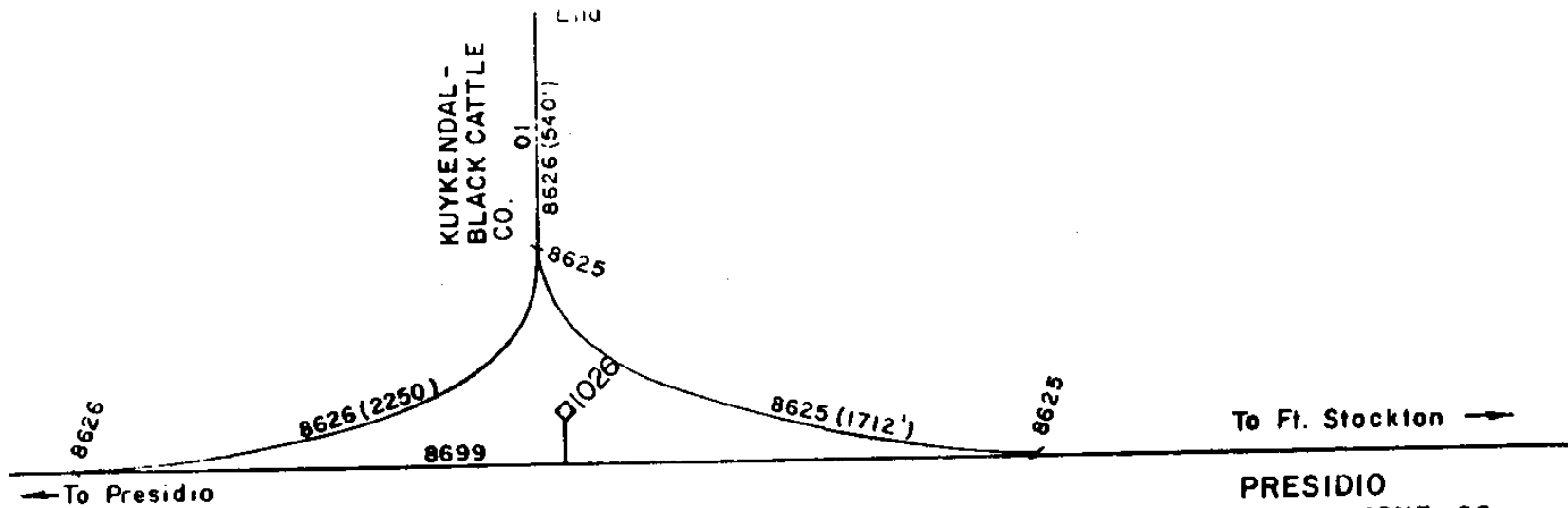
CASA PIEDRA

ZONE 86
PAGE 80

ZONE 86 <PRESIDIO 30300 ALPINE SUBDIVISION

- 86 99 00 PRESIDIO MAIN TRACK
- 86 25 00 PRESIDIO EAST LEG WYE <1712 FT.>
- 86 26 00 PRESIDIO WEST LEG WYE <2250 FT.>
- 01 PRESIDIO KUYKENDALL-BLACK CATTLE CO.

PAGE 81

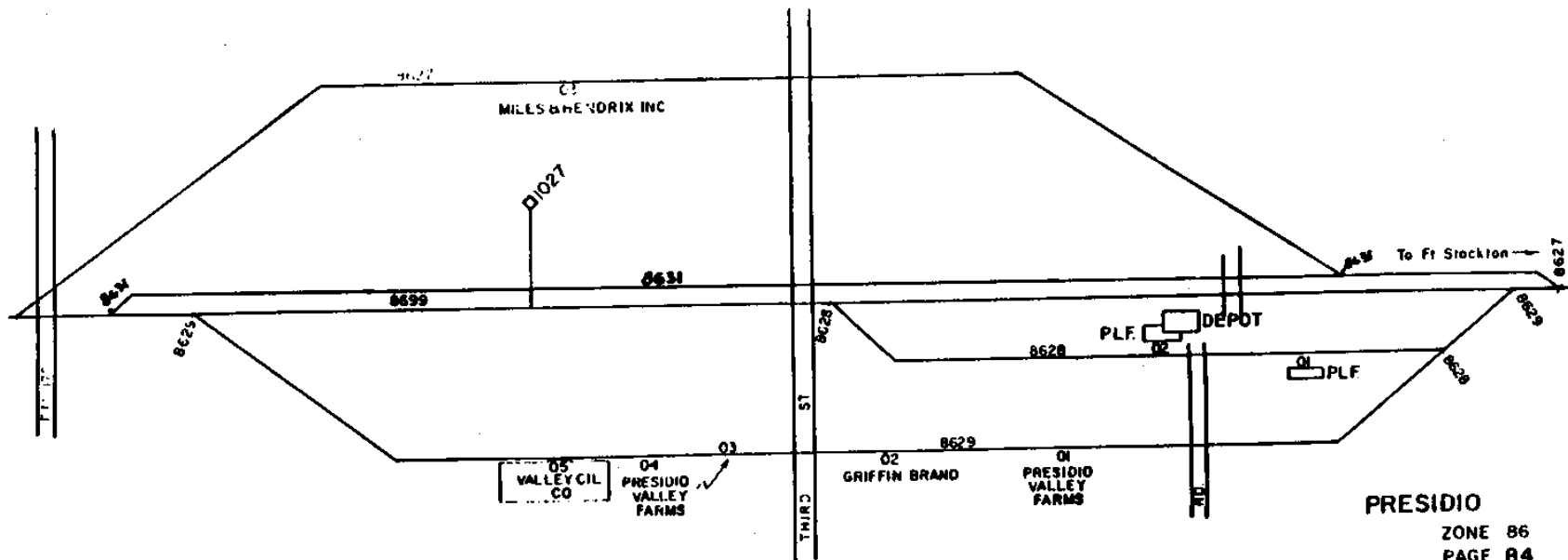


PRESIDIO
ZONE 86
PAGE 82
SHEET 1 OF 3

ZONE 86 <PRESIDIO 30300> ALPINE SUBDIVISION

86 99 00	PRESIDIO MAIN TRACK	
86 27 00	PRESIDIO STOCK TRACK	
03	PRESIDIO MILES & HENDRIX INC.	OPEN
86 28 00	PRESIDIO HOUSE TRACK	
01	PRESIDIO JOE TURNER PLATFORM	DOCK
02	PRESIDIO DEPOT DOCK	DOCK
86 29 00	PRESIDIO INDUSTRY TRACK	
01	PRESIDIO VALLEY FARMS	OPEN
02	PRESIDIO GRIFFIN BRAND	OPEN
03	PRESIDIO PRESIDIO VALLEY FARMS	OPEN
04	PRESIDIO PRESIDIO VALLEY FARMS	OPEN
05	PRESIDIO VALLEY OIL CO.	DOOR
86 31 00	PRESIDIO STORAGE TRACK	

PAGE 83

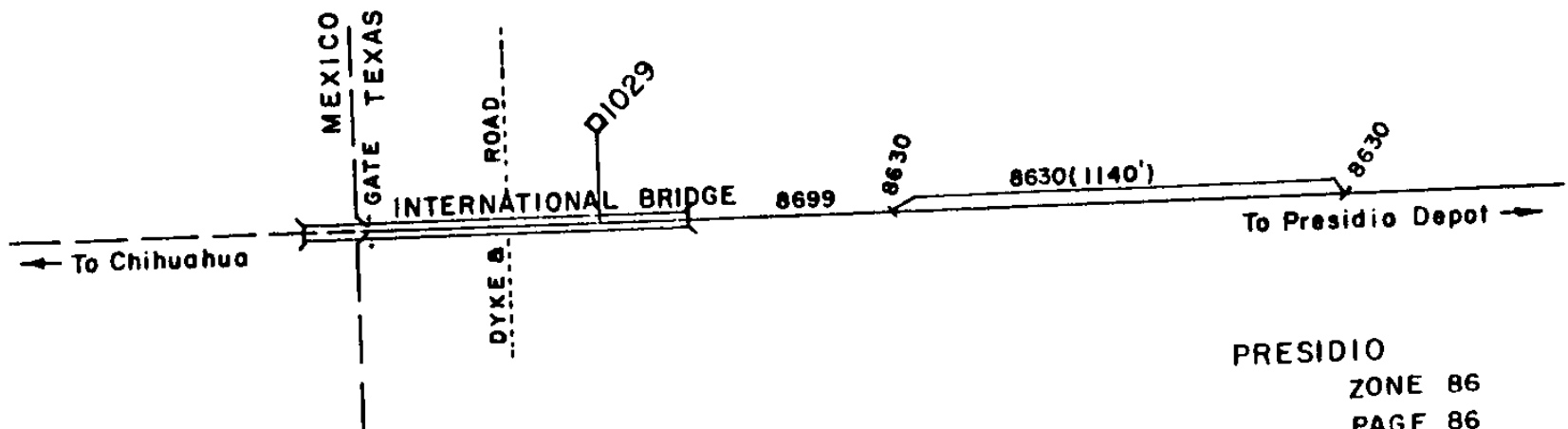


PRESIDIO
 ZONE 86
 PAGE 84
 SHEET 2 OF 3

ZONE 86 <PRESIDIO 30300> ALPINE SUBDIVISION

86 99 00 PRESIDIO MAIN TRACK TO BRIDGE
86 30 00 PRESIDIO SPUR AT END OF MAIN TRACK <1140 FT.>

PAGE 85



PRESIDIO
ZONE 86
PAGE 86
SHEET 3 OF 3