

Santa Fe



Shattuck District Plains Division Bulletin 6

Trackage Diagrams

November 1, 1984

**Prepared by David W. Moore
Information from ATSF Car Location Identity Codes (CLIC)**

CLIC Instructions – This booklet contains instructions and maps for Car Location Identity Code (CLIC).

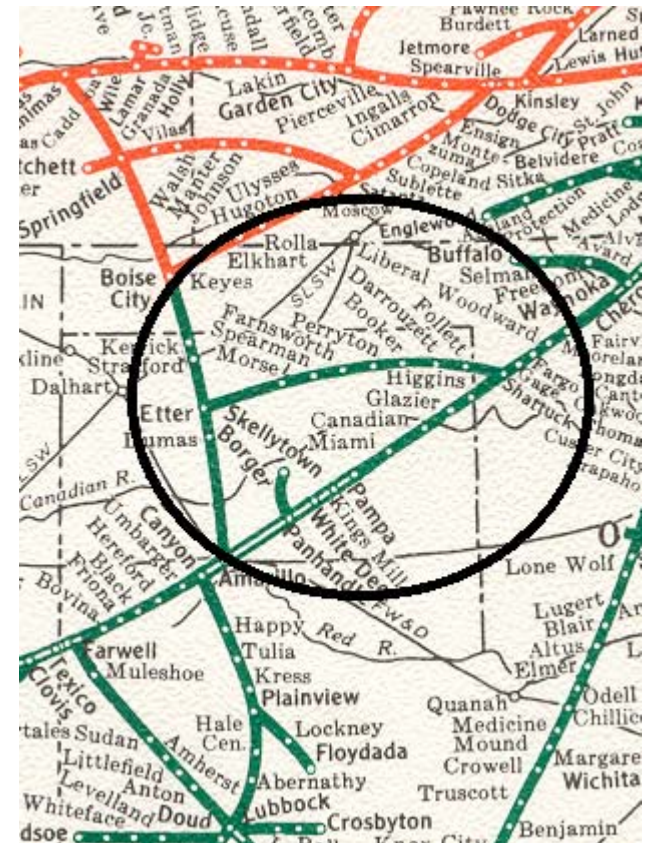
Maps are not drawn to scale and are to be used only as a guide to locating customer and yard tracks and the numbers assigned to them. The geographical area covered in this booklet is divided into zones. Each zone has designated tracks and/or industries within its boundary.

A CLIC number will consist of six digits. The first two digits designate the zone, the second two digits indicate the track number within the zone, the last two digits represent the actual spot along the track.

All switch targets or stands have been painted with a combination of the zone and track number. Spot numbers have been painted on doors, docks, buildings, gates, etc., wherever possible.

Index of maps. Click on the link to go to that map.


- [Zone 34 Page 2](#) – Magoun
- [Zone 34 Page 4](#) – Follett
- [Zone 34 Page 6](#) – Sherlock
- [Zone 34 Page 8](#) – Darrouzett
- [Zone 34 Page 10](#) – Gaylord
- [Zone 34 Page 12](#) – Booker
- [Zone 34 Page 14](#) – Huntoon
- [Zone 34 Page 16](#) – Twichell
- [Zone 34 Page 18](#) – Perryton east end
- [Zone 34 Page 20](#) – Perryton
- [Zone 34 Page 22](#) – Perryton west end
- [Zone 34 Page 24](#) – Lord
- [Zone 34 Page 26](#) – Farnsworth
- [Zone 34 Page 28](#) – Waka
- [Zone 34 Page 30](#) – Spearman
- [Zone 34 Page 32](#) – McKibben
- [Zone 34 Page 34](#) – Morse



ZONE 34 <MAGOUN, TX 18011> SHATTUCK DISTRICT

349900 MAGOUN MAIN TRACK
340100 MAGOUN SIDING (2250 FT)

PAGE ONE

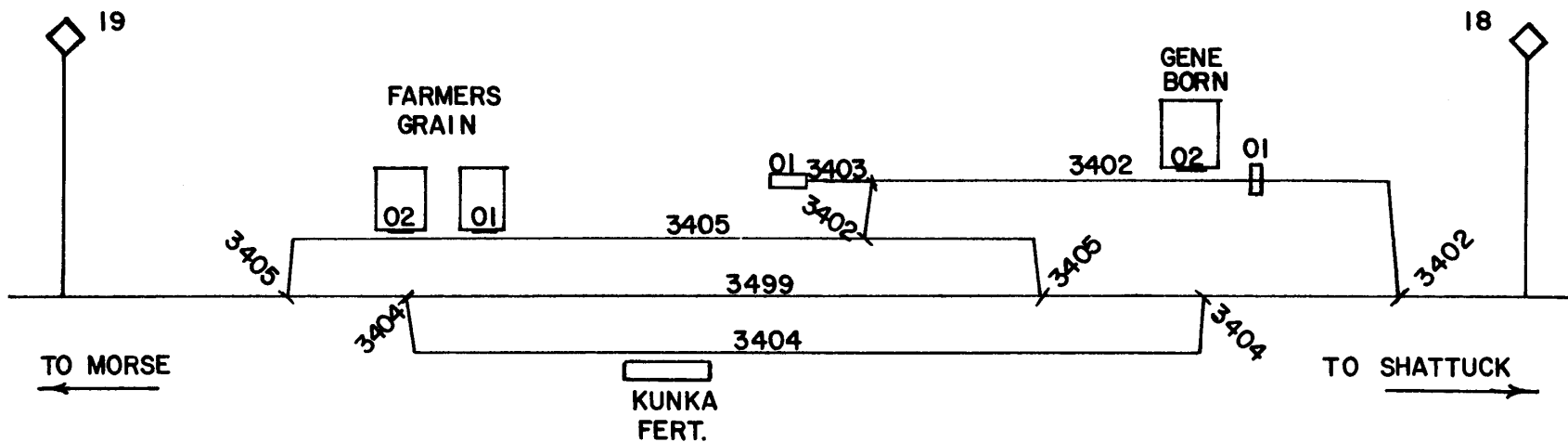


MAGOUN
ZONE 34
PAGE 2

ZONE 34 <FOLLETT, TX 18019> SHATTUCK DISTRICT

349900	FOLLETT MAIN TRACK	
340200	FOLLETT HOUSE TRACK	
01	FOLLETT GENE BORN MACHY	DOCK
02	FOLLETT COOP MILL	DOOR
340300	FOLLETT SPUR	
01	FOLLETT HOUSE DOCK	DOCK
340400	FOLLETT SIDING (2150 FT)	
01	FOLLETT KUNKA FERTILIZER CO	O.H.PUMP
340500	FOLLETT ELEVATOR TRACK	
01	FOLLETT FARMERS GRAIN-SUPPLY	O.H.SPOUT (ELEV C)(GRAIN LOADING)
	(15 CAR SPOT: CARS PINCH WEST)	
02	FOLLETT FARMERS GRAIN-SUPPLY	O.H.SPOUT (ELEV D)(GRAIN LOADING)
	(10 CAR SPOT: CARS PINCH WEST)	

PAGE 3

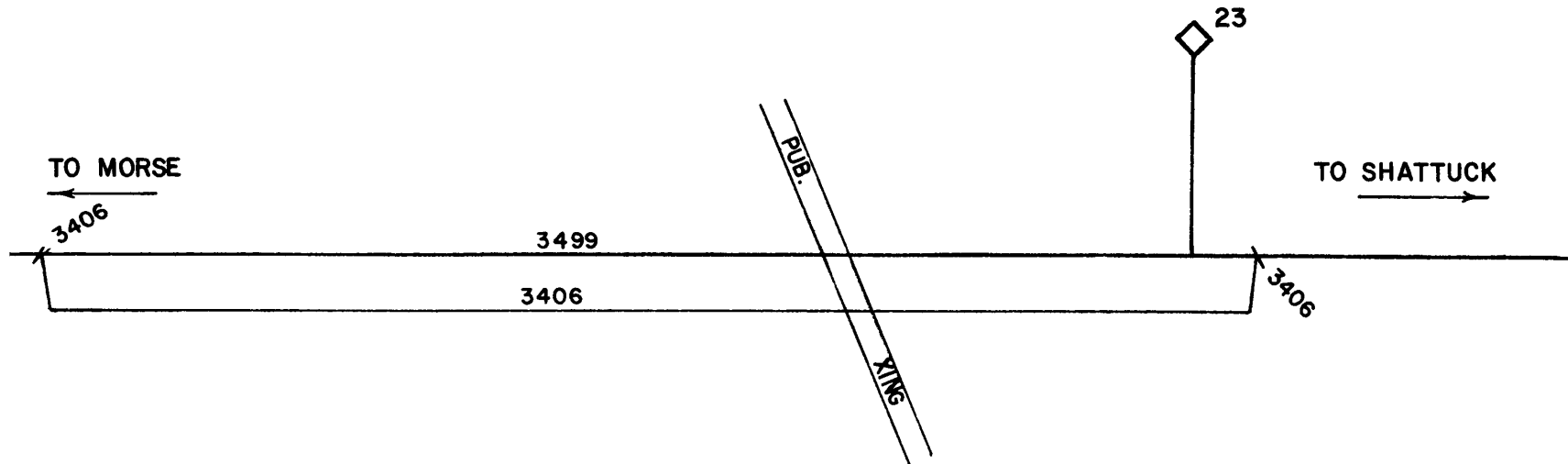


FOLLETT
 ZONE 34
 PAGE 4

ZONED 34 <SHERLOCK, TX 18023> SHATTUCK DISTRICT

349900 SHERLOCK MAIN TRACK
340600 SHERLOCK SIDING (4680 FT)

PAGE 5

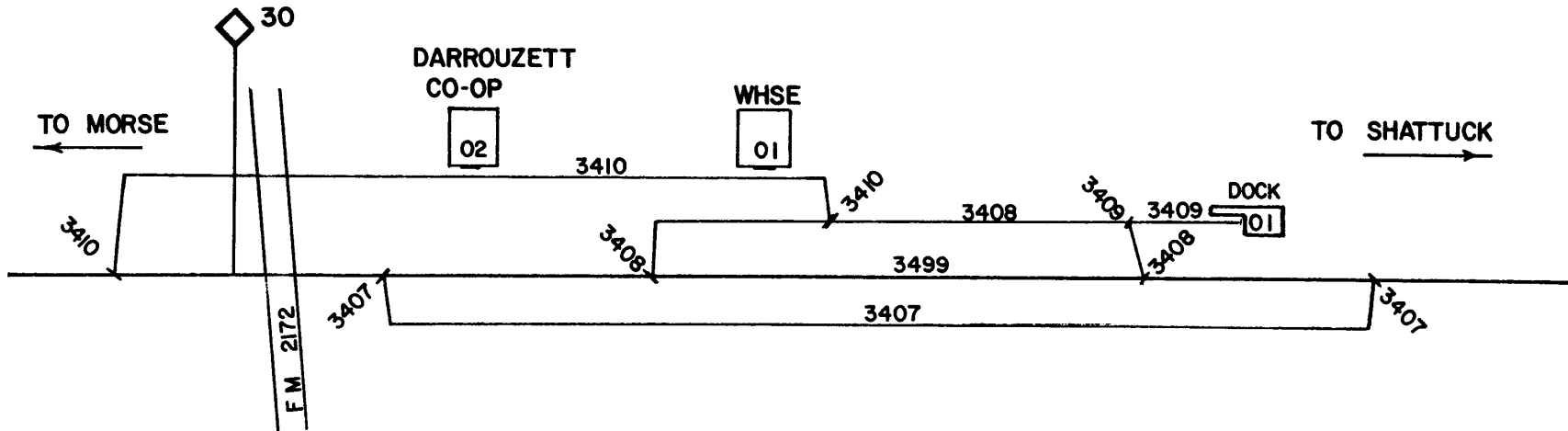


SHERLOCK
ZONE 34
PAGE 6

ZONE 34 <DARROUZETT, TX 18030> SHATTUCK DISTRICT

349900 DARROUZETT MAIN TRACK
 340700 DARROUZETT SIDING (2280 FT)
 340800 DARROUZETT HOUSE TRACK
 340900 DARROUZETT DOCK TRACK
 01 DARROUZETT DOCK UNLOADING DOCK
 341000 DARROUZETT ELEVATOR TRACK
 01 DARROUZETT COOP ASSN. (WHSE) DOOR (FEED - SALT)
 02 DARROUZETT COOP ASSN. O.H.SPOUT (GRAIN LOADING)
 (14 CAR SPOT-12 EAST AND 2 WEST OF CROSSING)
 CARS PINCH EAST FROM ELEVATOR

PAGE 7

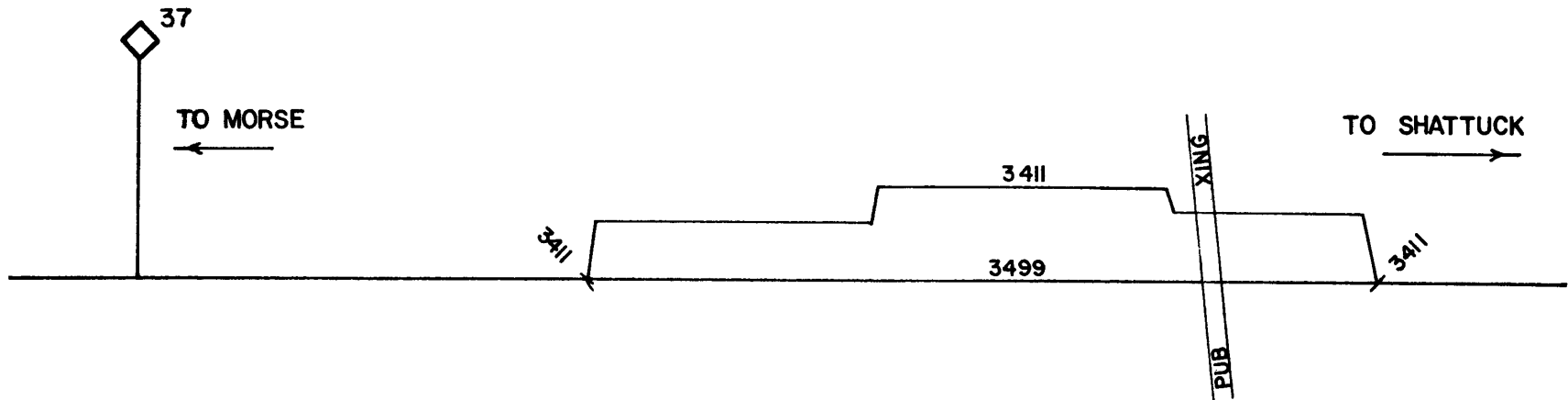


DARROUZETT
 ZONE 34
 PAGE 8

ZONE 34 <GAYLORD, TX 18037> SHATTUCK DISTRICT

349900 GAYLORD MAIN TRACK
341100 GAYLORD SIDING

PAGE 9

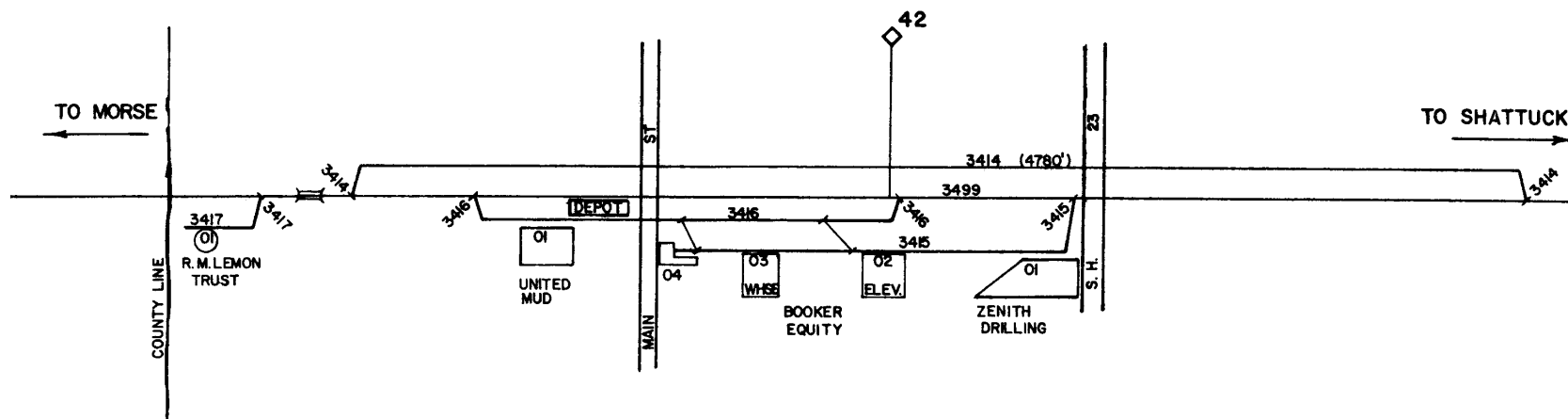


GAYLORD
ZONE 34
PAGE 10

ZONE 34 <BOOKER, TX 18042> SHATTUCK DISTRICT

349900	BOOKER MAIN TRACK		
341400	BOOKER SIDING (4780 FT)		
341500	BOOKER ELEVATOR TRACK		
01	BOOKER ZENITH DRILLING CORPN	OPEN AREA	
02	BOOKER EQUITY GRAIN CO	O.H.SPOUT	(GRAIN LOADING - 15 CAR SPOT. CARS PINCH EAST)
03	BOOKER EQUITY GRAIN CO (WHSE)	DOOR	(FEED STORAGE)
04	BOOKER DOCK UNLOADING	DOCK	
341600	BOOKER HOUSE TRACK		
01	BOOKER UNITED MUD SERVICE	DOOR	
341700	BOOKER CEMENT SPUR		
01	BOOKER R.M. LEMON TRUST	DOCK	

PAGE 11



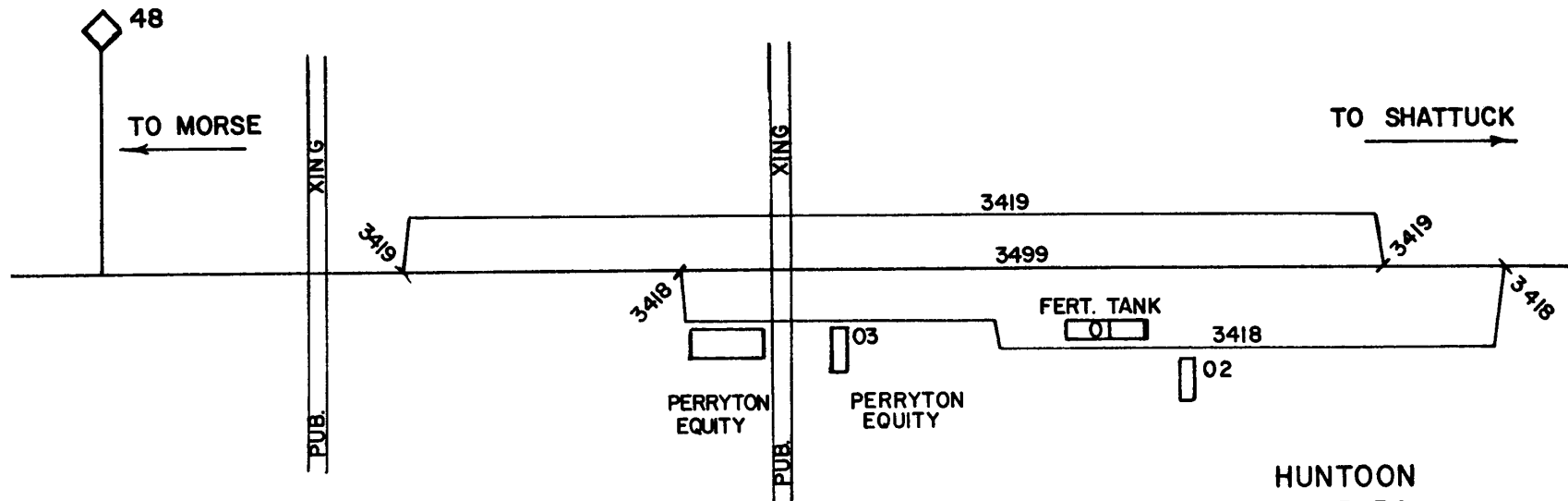
BOOKER
 ZONE 34
 PAGE 12

ZONE 34 <HUNTOON, TX 18048> SHATTUCK DISTRICT

- | | | |
|--------|------------------------------|---------------------------------|
| 349900 | HUNTOON MAIN TRACK | |
| 341800 | HUNTOON ELEVATOR TRACK | |
| 01 | HUNTOON PERRYTON EQUITY EXCH | O.H.PUMP (FERTILIZER STORAGE) |
| 02 | HUNTOON PERRYTON EQUITY EXCH | O.H.SPOUT (GRAIN LDG EAST ELEV) |
| 03 | HUNTOON PERRYTON EQUITY EXCH | O.H.SPOUT (GRAIN LDG WEST ELEV) |
| 341900 | HUNTOON SIDING (2275 FT) | |

NOTE: 22 CAR SPOT AT ELEVATOR. CARS PINCH EAST

PAGE 13



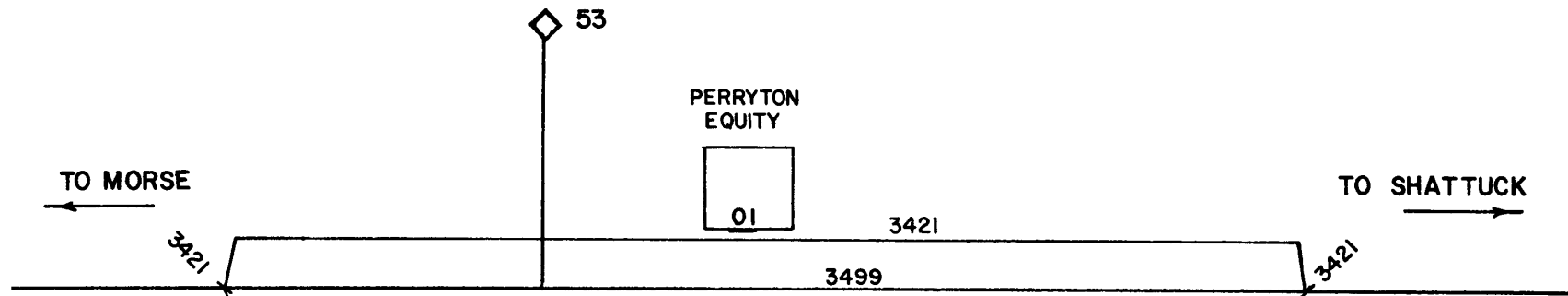
HUNTOON
 ZONE 34
 PAGE 14

ZONE 34 <TWICHELL,TX 18053> SHATTUCK DISTRICT

349900 TWICHELL MAIN TRACK
342100 TWICHELL TRACK NO.1
01 TWICHELL PERRYTON EQUITY EXCH ELEV O.H.LDG SPOUT

NOTE: TRACK 3421 PERRYTON EQUITY ELEVATOR 20 CAR SPOT
CARS PINCH EAST

PAGE 15



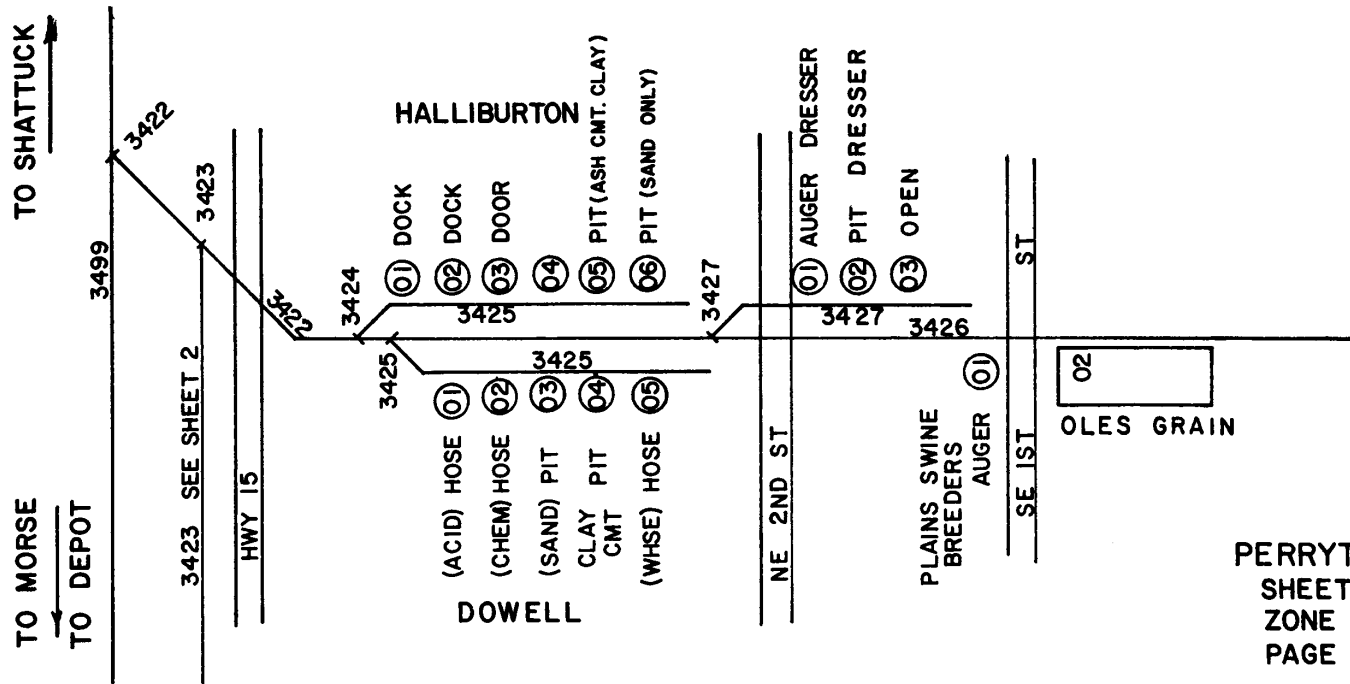
TWICHELL
ZONE 34
PAGE 16

- 349900 PERRYTON MAIN TRACK
- 342200 PERRYTON INDUSTRY LEAD NO. 16
- 342300 PERRYTON LONG TAIL TRACK NO.9
- 342400 PERRYTON HALLIBURTON SPUR
 - 01 HALLIBURTON CO (DOCK DR 4) DOCK
 - 02 HALLIBURTON CO (DOCK DR 3) DOCK
 - 03 HALLIBURTON CO DOOR
 - 04 HALLIBURTON CO (OPEN AREA) OPEN
 - 05 HALLIBURTON CO (CMT/VLS)U.T.PIT
 - 06 HALLIBURTON CO (SAND) U.T.PIT
- 342500 DOWELL SPUR
 - 01 DOWELL (ACID) O.H.HOSE
 - 02 DOWELL (CHEMS) U.T.HOSE
 - 03 DOWELL (SAND) U.T. PIT
 - 04 DOWELL (CMT,CLAY) U.T. PIT
 - 05 DOWELL DOOR

- 342600 OLES GRAIN ELEVATOR TRACK
 - 01 PLAINS SWINE BREEDERS CONVEYOR
 - 02 OLES GRAIN ELEVATOR O.H.SPOUT
- 342700 PERRYTON SAND SPUR NO.16
 - 01 DRESSER-TITAN U.T. PIT
 - 02 DRESSER TITAN U.T. PIT
 - 03 OPEN AREA

NOTE: SPOT 342602 OLES GRAIN 5 CAR SPOT
CARS PINCH EAST

PAGE 17

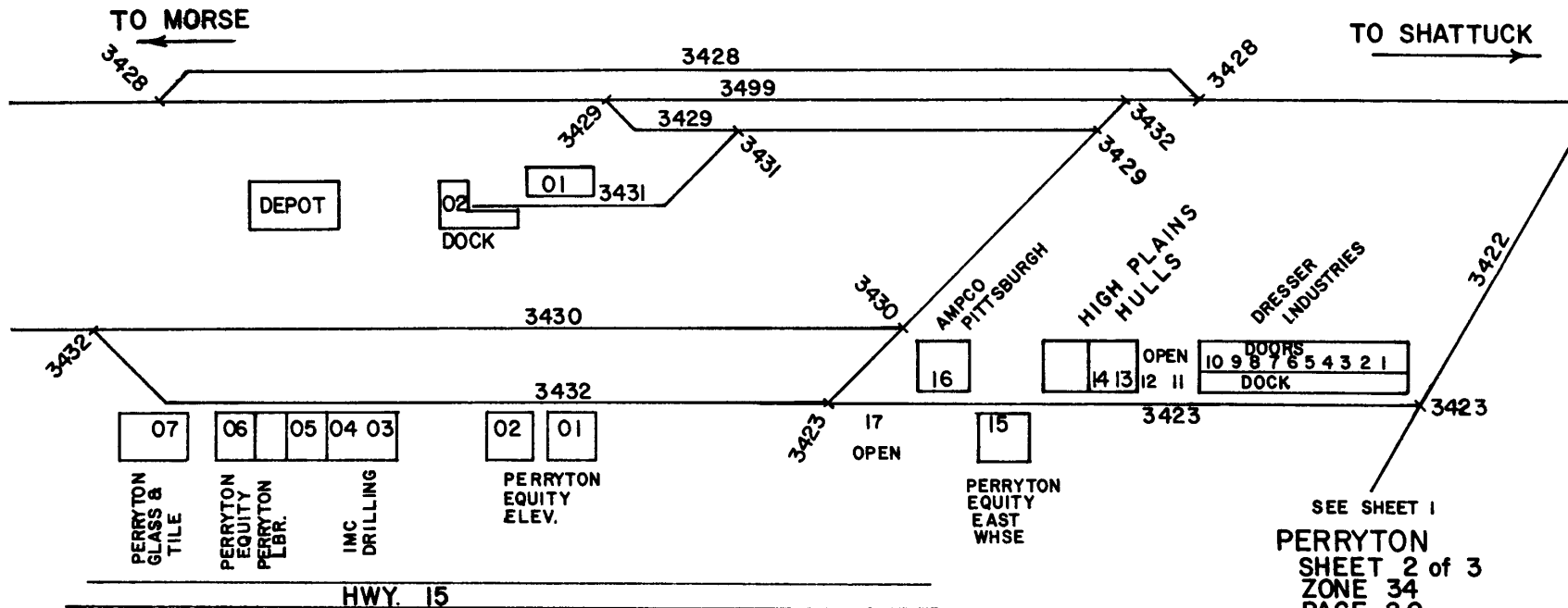


ZONE 34 <PERRYTON 18058> SHATTUCK DISTRICT

349900 PERRYTON MAIN TRACK
 342300 PERRYTON LONG TAIL TRACK NO.9
 01 DRESSER INDUSTRIES DOOR 10 DOOR
 THROUGH (NOTE: 10 DOORS AT INDUSTRY)
 10 DRESSER INDUSTRIES DOOR 1 DOOR
 11 DRESSER INDUSTRIES OPEN
 12 DRESSER INDUSTRIES OPEN
 13 HIGH PLAINS HULLS SLAB
 14 HIGH PLAINS HULLS DOOR
 15 PERRYTON EQUITY EAST WHSE DOOR
 16 AMPCO PITTSBURGH CORP OPEN AREA
 17 TEAM TRACK PATRONS OPEN AREA
 342800 PERRYTON NORTH SIDING TRACK 1
 342900 PERRYTON SOUTH SIDING TRACK 2
 343000 PERRYTON TEAM TRACK NO. 5
 343100 PERRYTON HOUSE DOCK TRACK 3
 01 GRAIN DOOR STGE BOXCAR DOOR
 02 PERRYTON DOCK UNLOADING DOCK

343200 PERRYTON HIGH RAIL TRACK
 01 PERRYTON EQUITY ELEV O.H.SPOUT
 02 PERRYTON EQUITY ELEV O.H.SPOUT
 03 IMCO DRILLING MUD DOOR
 04 IMCO DRILLING MUD DOOR
 05 PERRYTON LUMBER CO OPEN
 06 PERRYTON EQUITY TIRE WHSE DOOR
 07 PERRYTON GLASS-TILE CO DOOR

PAGE 19

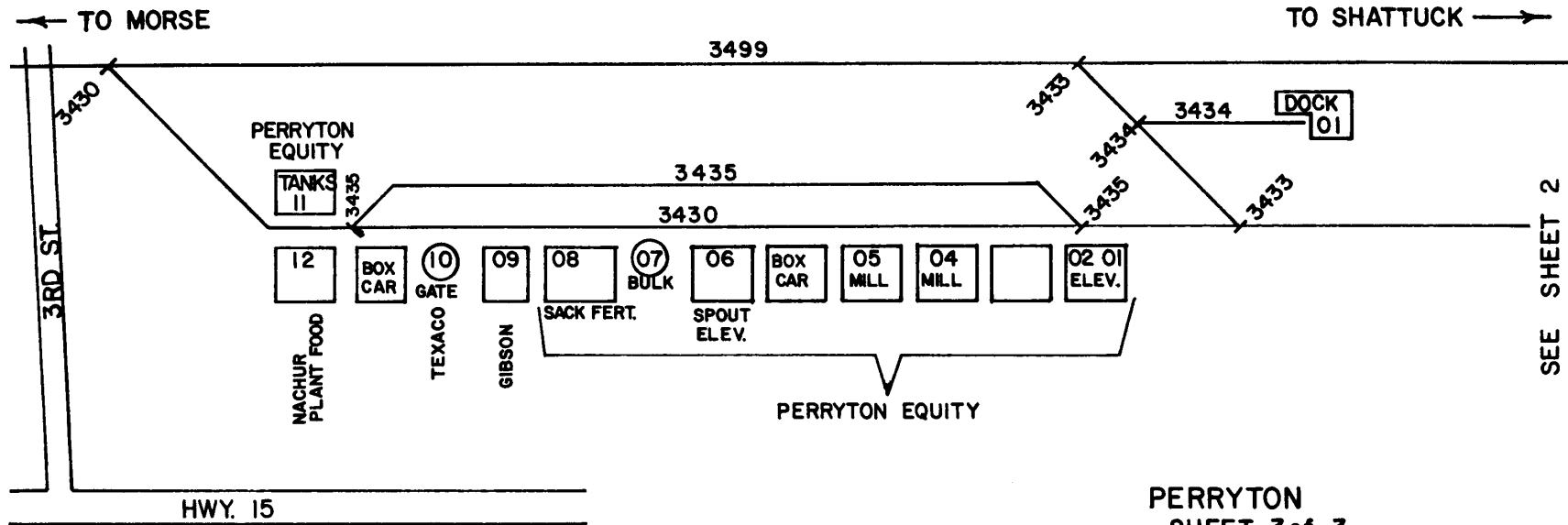


SEE SHEET 1
 PERRYTON
 SHEET 2 of 3
 ZONE 34
 PAGE 20

ZONE 34 <PERRYTON 18058> SHATTUCK DISTRICT

- 349900 PERRYTON MAIN TRACK
- 343000 PERRYTON TEAM TRACK 5
 - 01 PERRYTON EQUITY ELEV O.H.SPOUT
 - 02 PERRYTON EQUITY ELEV O.H.SPOUT
 - 50 CAR SPOT-CARS PINCH WEST
 - 04 PERRYTON EQUITY MILL EAST DOOR
 - 05 PERRYTON EQUITY MILL WEST DOOR
 - 06 PERRYTON EQUITY NO.3 O.H.SPOUT
 - 07 PERRYTON EQUITY (BULK FERT.) U.C.CONVEYOR
 - 08 PERRYTON EQUITY (SACK FERT.) DOOR
 - 09 GIBSON WHSE DOOR
 - 10 TEXACO WHSE OPEN AREA GATE
 - 11 PERRYTON EQUITY (LIQ. FERT.) O.H.PUMP
 - 12 NA-CHURS PLANT FOOD UNDER CAR HOSE
- 343300 PERRYTON CROSS OVER TRACK
- 343400 PERRYTON DIRT DOCK TRACK
 - 01 PERRYTON DIRT DOCK UNLDG DOCK
- 343500 EQUITY BY-PASS TRACK

PAGE 21



PERRYTON
SHEET 3 of 3
ZONE 34
PAGE 22

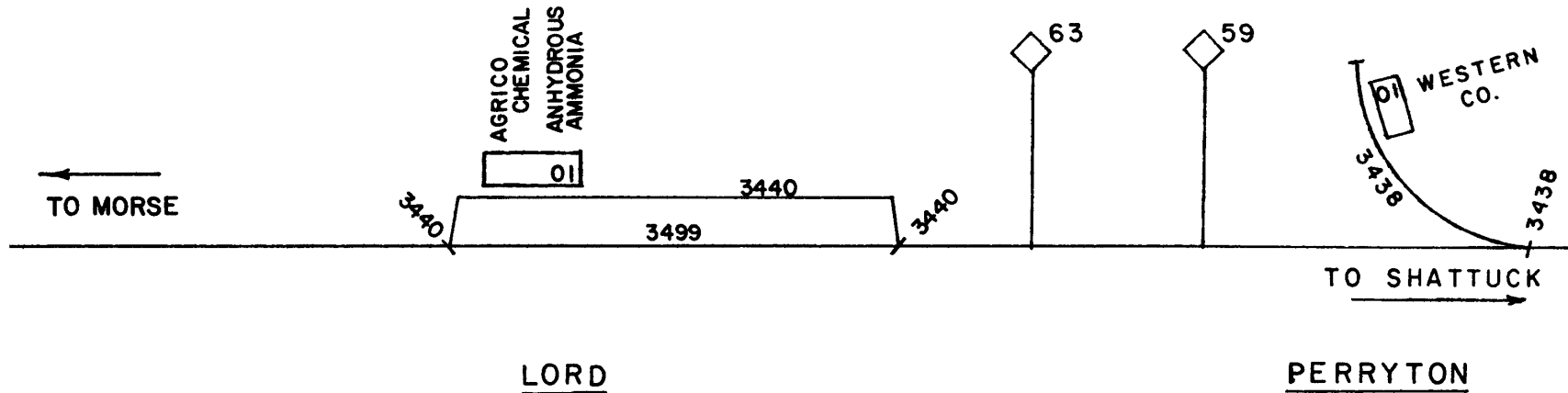
ZONE 34 <PERRYTON TX 18058> SHATTUCK DISTRICT

349900 PERRYTON MAIN TRACK
343800 PERRYTON WESTERN COMPANY TRACK
01 PERRYTON WESTERN COMPANY OPEN

ZONE 34 <LORD, TX 18064> SHATTUCK DISTRICT

349900 LORD MAIN TRACK
344000 LORD TRACK NO. 1
01 LORD AGRICO CHEMICAL CO. O.H.PUMP (ANHYDROUS AMMONIA)

PAGE 23

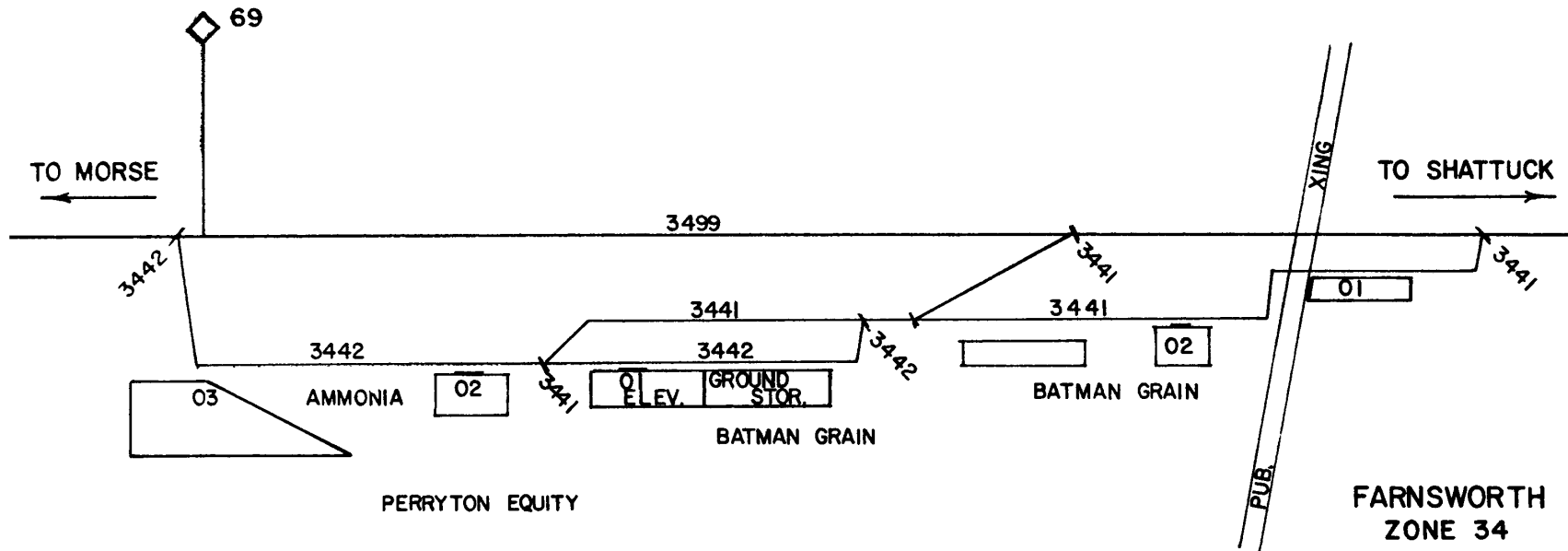


ZONE 34 <FARNSWORTH, TX 18069> SHATTUCK DISTRICT

349900	FARNSWORTH MAIN TRACK	
344100	FARNSWORTH ELEVATOR TRACK NO. 5	
01	FARNSWORTH BATMAN GRAIN CO	O.H.PUMP (ANHYDROUS AMMONIA)
02	FARNSWORTH BATMAN GRAIN CO	O.H.SPOUT (GRAIN LOADING)
344200	FARNSWORTH TEAM TRACK NO. 1	
01	FARNSWORTH PERRYTON EQUITY	O.H.SPOUT (GRAIN LOADING)
02	FARNSWORTH PERRYTON EQUITY	O.H.PUMP (ANHYDROUS AMMONIA)
03	FARNSWORTH PERRYTON EQUITY	O.H.PUMP (ANHYDROUS AMMONIA)

NOTE: TRACK 3441 BATMAN GRAIN 13 CAR SPOT, 7 WEST OF AND 6 EAST OF CROSSING
CARS PINCH WEST.
TRACK 3442 PERRYTON EQUITY 15 CAR SPOT, CARS PINCH EAST.

PAGE 25



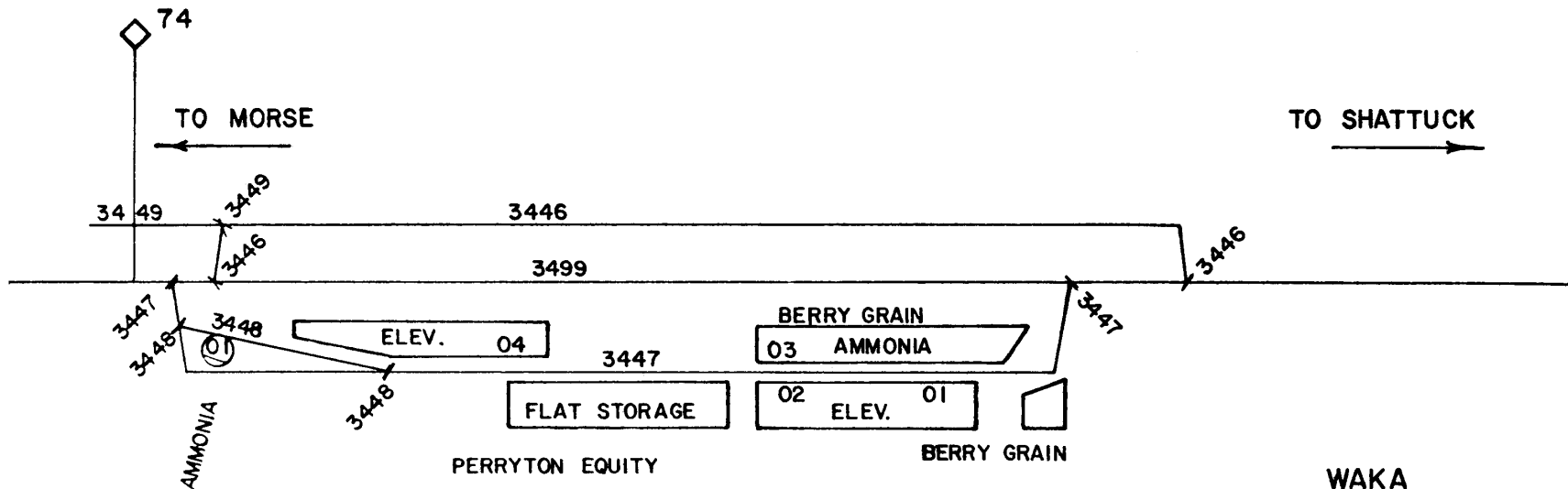
FARNSWORTH
ZONE 34
PAGE 26

ZONE 34 <WAKA, TX 18074> SHATTUCK DISTRICT

349900	WAKA MAIN TRACK	
344600	WAKA SIDING	
344700	WAKA ELEVATOR TRACK NO.2	
01	WAKA BERRY GRAIN CO ELEV 01	O.H.SPOUT (GRAIN LOADING)
02	WAKA BERRY GRAIN CO ELEV 02	O.H.SPOUT (GRAIN LOADING)
03	WAKA BERRY GRAIN CO	U.T.AUGER
04	WAKA PERRYTON EQUITY ELEV 03	O.H.SPOUT (GRAIN LOADING)
344800	WAKA FERTILIZER TRACK NO.3	
344800	WAKA PERRYTON EQUITY	O.H.PUMP (ANHYDROUS AMMONIA)
344900	WAKA SPUR AT WE SIDING NO.4 TRACK	

NOTE: TRACK 3447 BERRY GRAIN CO HAS 10 CAR SPOT CARS PINCH EAST.
 TRACK 3447 PERRYTON EQUITY HAS 8 CAR SPOT CARS PINCH EAST.

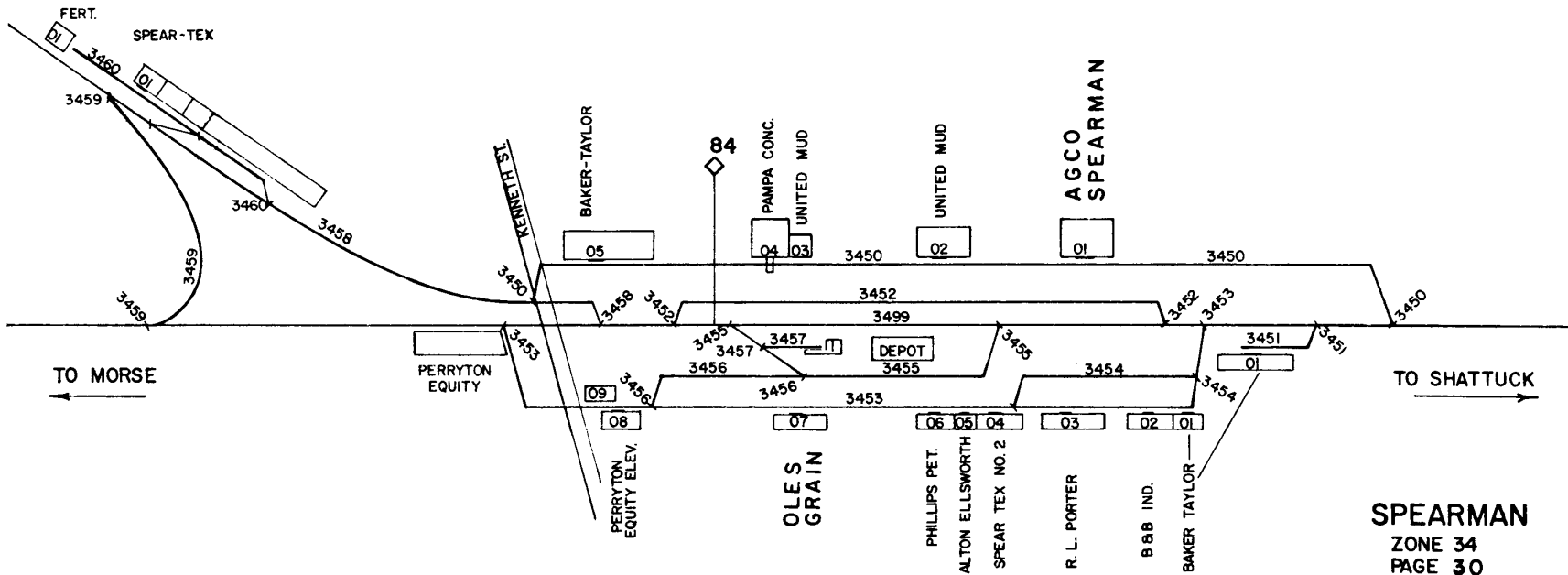
PAGE 27



WAKA
 ZONE 34
 PAGE 28

ZONE 34 <SPEARMAN, TX 18084> SHATTUCK DISTRICT

- | | |
|-------------------------------------|---|
| 349900 SPEARMAN MAIN TRACK | 345300 SPEARMAN ELEVATOR TRACK (CONT'D) |
| 345000 SPEARMAN STORAGE TRACK NO.14 | 04 SPEARTEX GRAIN CO O.H.SPOUT |
| 01 AGCO SPEARMAN CO O.H.SPOUT | 05 ALTON ELLSWORTH CO DOOR |
| 20 CAR SPOT. CARS PINCH EAST. | 06 PHILLIPS PETRO CO DOOR |
| 02 UNITED MUD SERVICE DOOR | 07 OLES GRAIN CO O.H.SPOUT |
| (CS HULLS ONLY) | 8 CAR SPOT. CARS PINCH EAST |
| 03 UNITED MUD SERVICE DOOR | 08 PERRYTON EQUITY GRAIN O.H.SPOUT |
| (MUD AND CLAY) | 7 CAR SPOT. CARS PINCH EAST |
| 04 PAMPA CONCRETE CO U.T.PIT | 09 PERRYTON EQUITY FERTZ O.H.PUMP |
| 05 BAKER-TAYLOR DRILLING OPEN | 345400 SPEARMAN EAST POCKET TRACK 27 |
| 345100 BAKER-TAYLOR TRACK NO.26 | 345500 SPEARMAN HOUSE TRACK NO.2 |
| 01 BAKER-TAYLOR WAREHOUSE DOOR | 345600 SPEARMAN TEAM TRACK NO. 24 |
| 345200 SPEARMAN NO.1 PASSING TRACK | 345700 SPEARMAN DOCK TRACK NO. 22 |
| 345300 SPEARMAN ELEVATOR TRACK NO.3 | 01 DOCK UNLOADING DOCK |
| 01 BAKER-TAYLOR WAREHOUSE DOOR | 345800 EAST LEG WYE TRACK NO.5 |
| 02 B-B FARM INDUSTRIES TANKS | 01 SPEARTEX GRAIN (FERTZ) O.H.PUMP |
| (FERTILIZER) | 345900 WEST LEG WYE TRACK NO.6 |
| 03 R.L.PORTER GRAIN CO O.H.SPOUT | 346000 SPEARTEX ELEVATOR TRACK NO.28 |
| 7 CAR SPOT. CARS PINCH EAST. | 01 SPEARTEX GRAIN CO O.H.SPOUT |
| PAGE 29 | 12 CAR SPOT. CARS PINCH WEST |

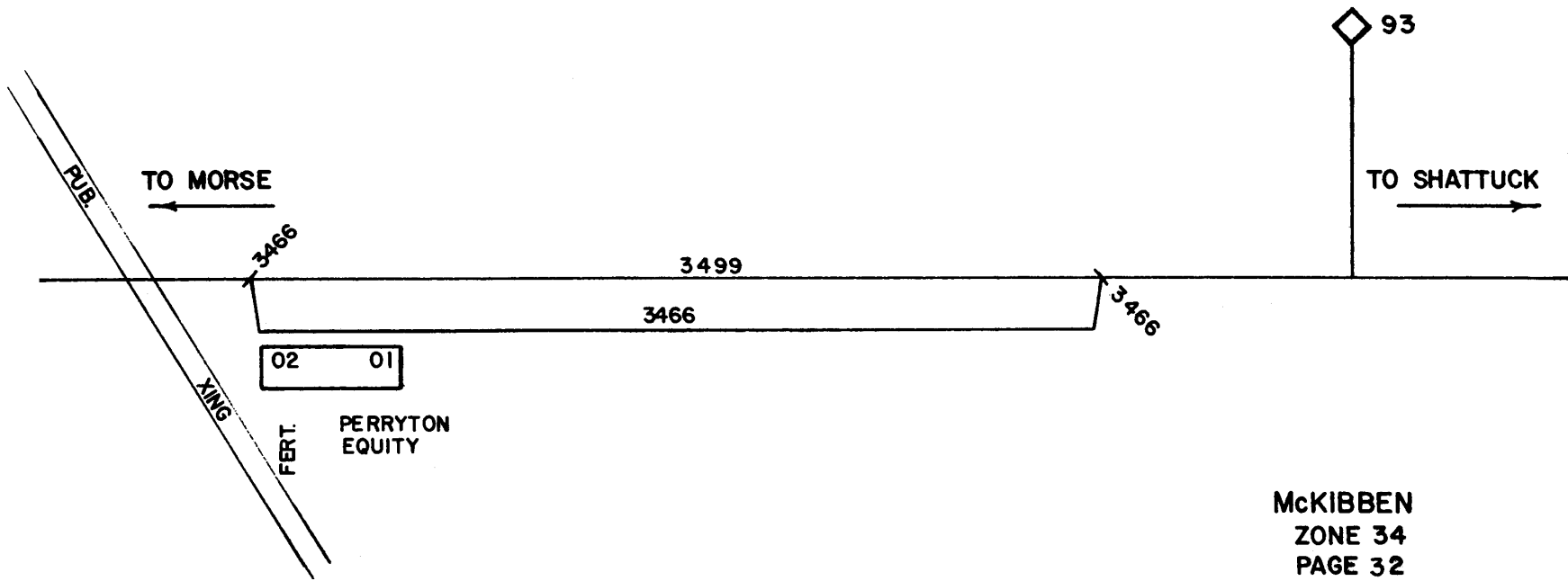


ZONE 34 <MCKIBBEN, TX 18093> SHATTUCK DISTRICT

349900 MCKIBBEN MAIN TRACK
346600 MCKIBBEN ELEVATOR TRACK
01 MCKIBBEN PERRYTON EQUITY ELEVATOR O.H.SPOUT (GRAIN LOADING)
02 MCKIBBEN PERRYTON EQUITY FERTILIZER O.H.PUMP (ANHYDROUS AMMONIA)

NOTE: TRACK 3466 PERRYTON EQUITY - 20 CAR SPOT CARS PINCH WEST.

PAGE 31

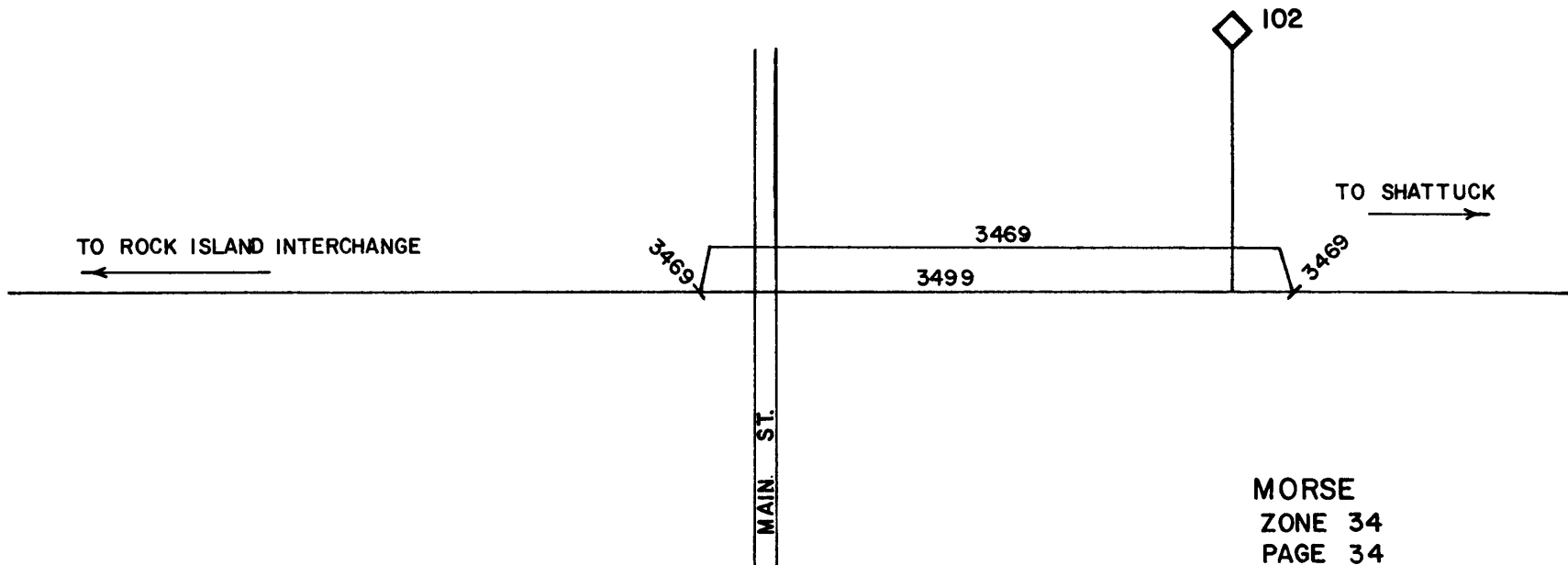


McKIBBEN
ZONE 34
PAGE 32

ZONE 34 <MORSE, TX 18102> SHATTUCK DISTRICT

349900 MORSE MAIN TRACK
346900 MORSE SIDING

PAGE 33



MORSE
ZONE 34
PAGE 34