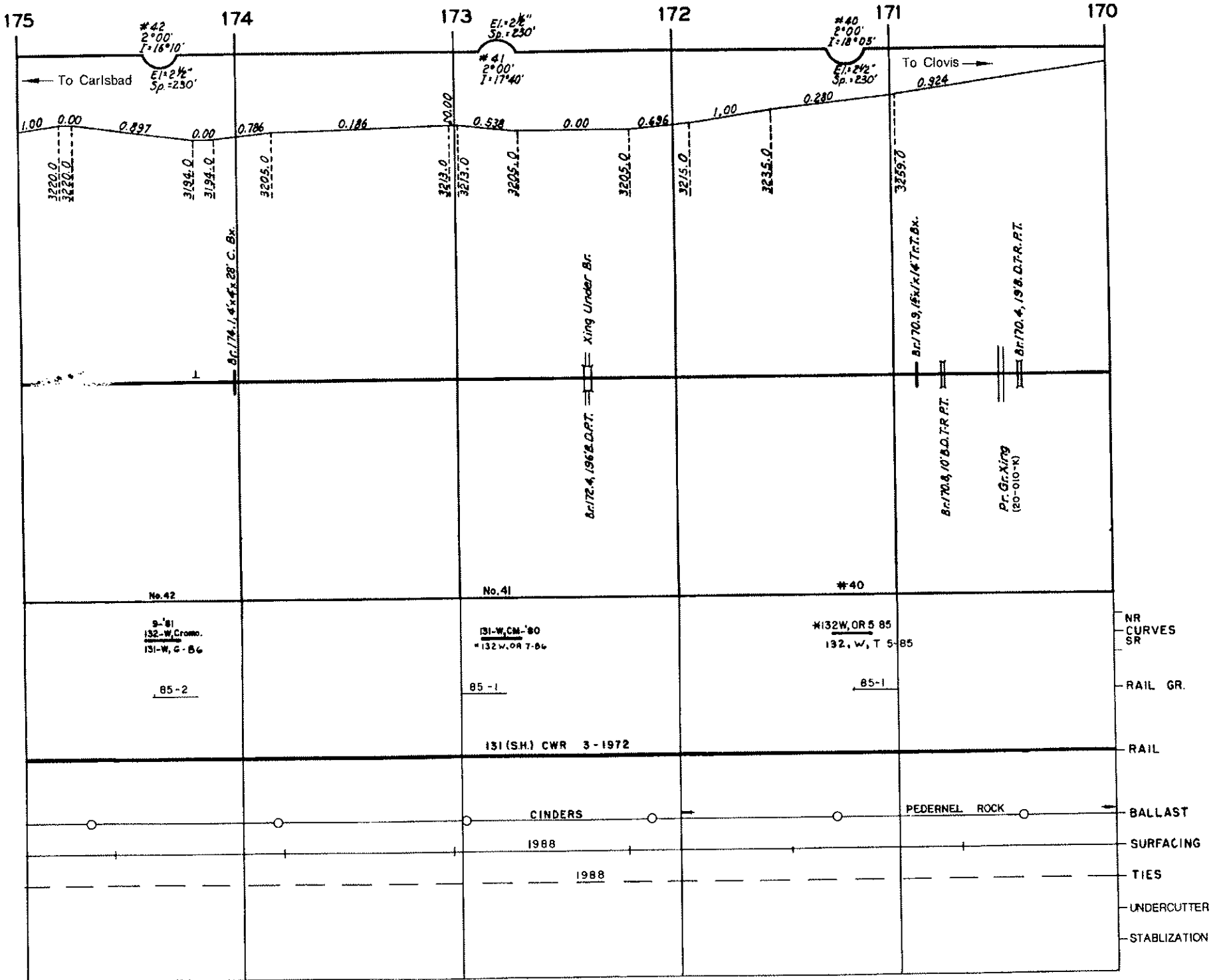
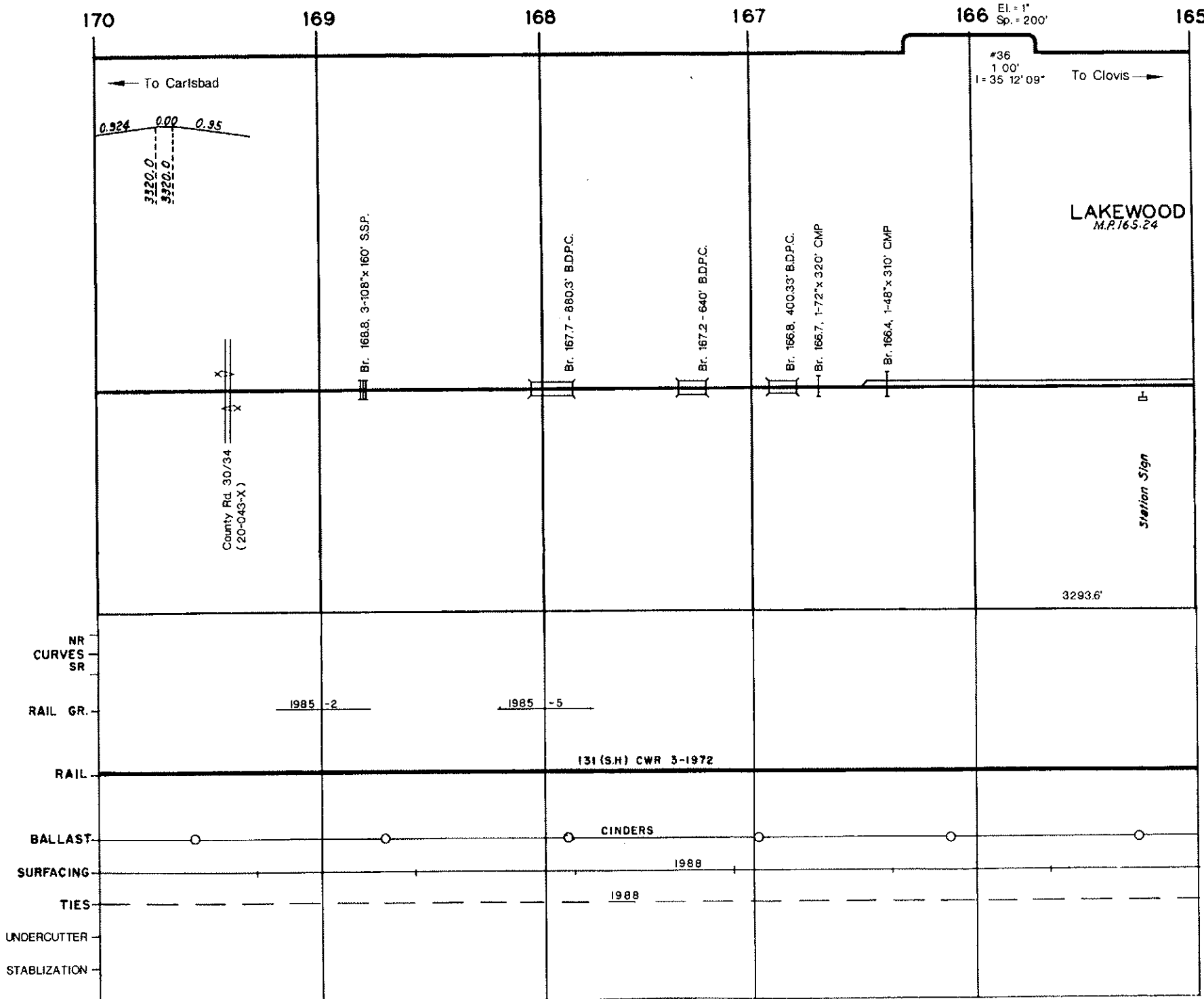
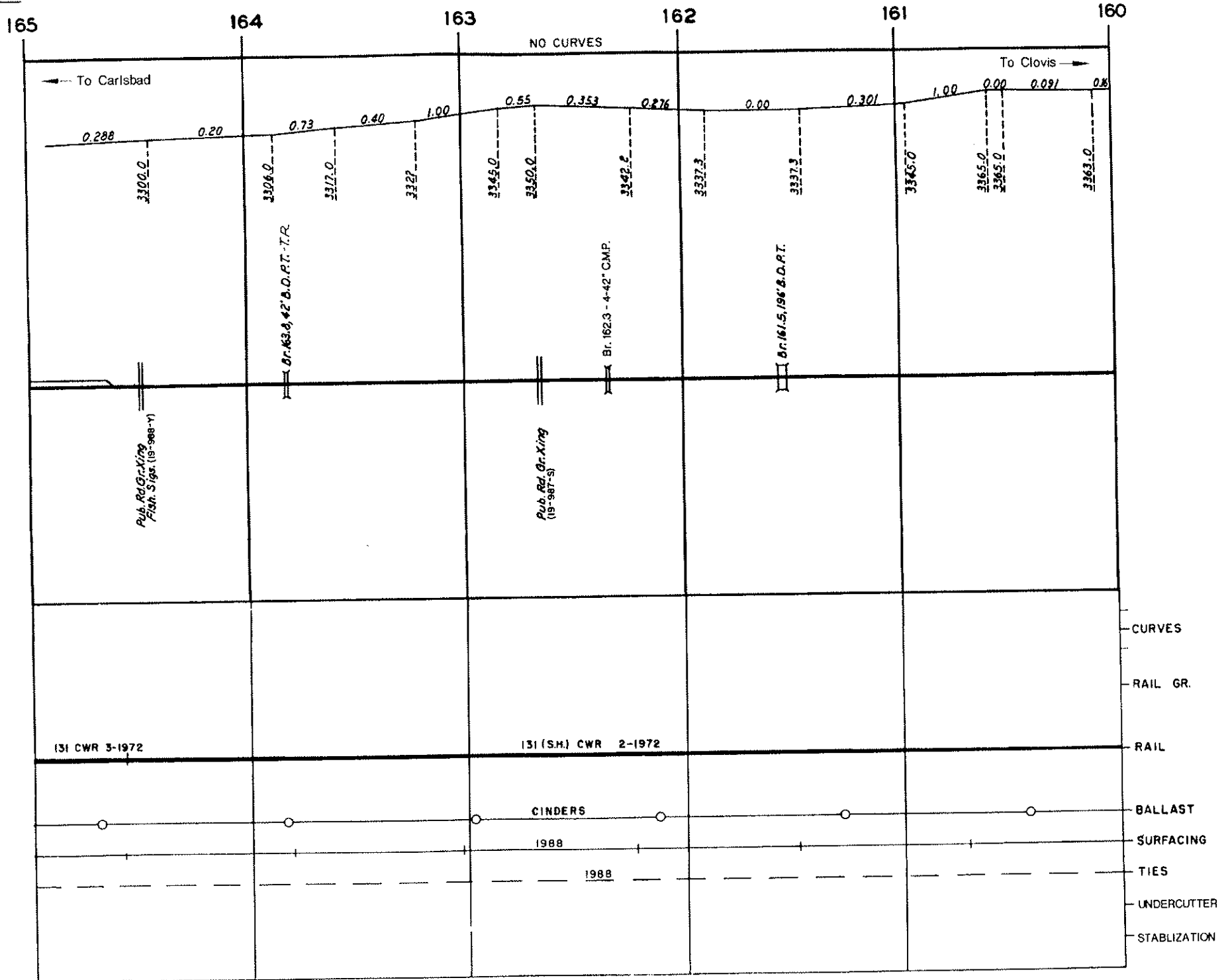
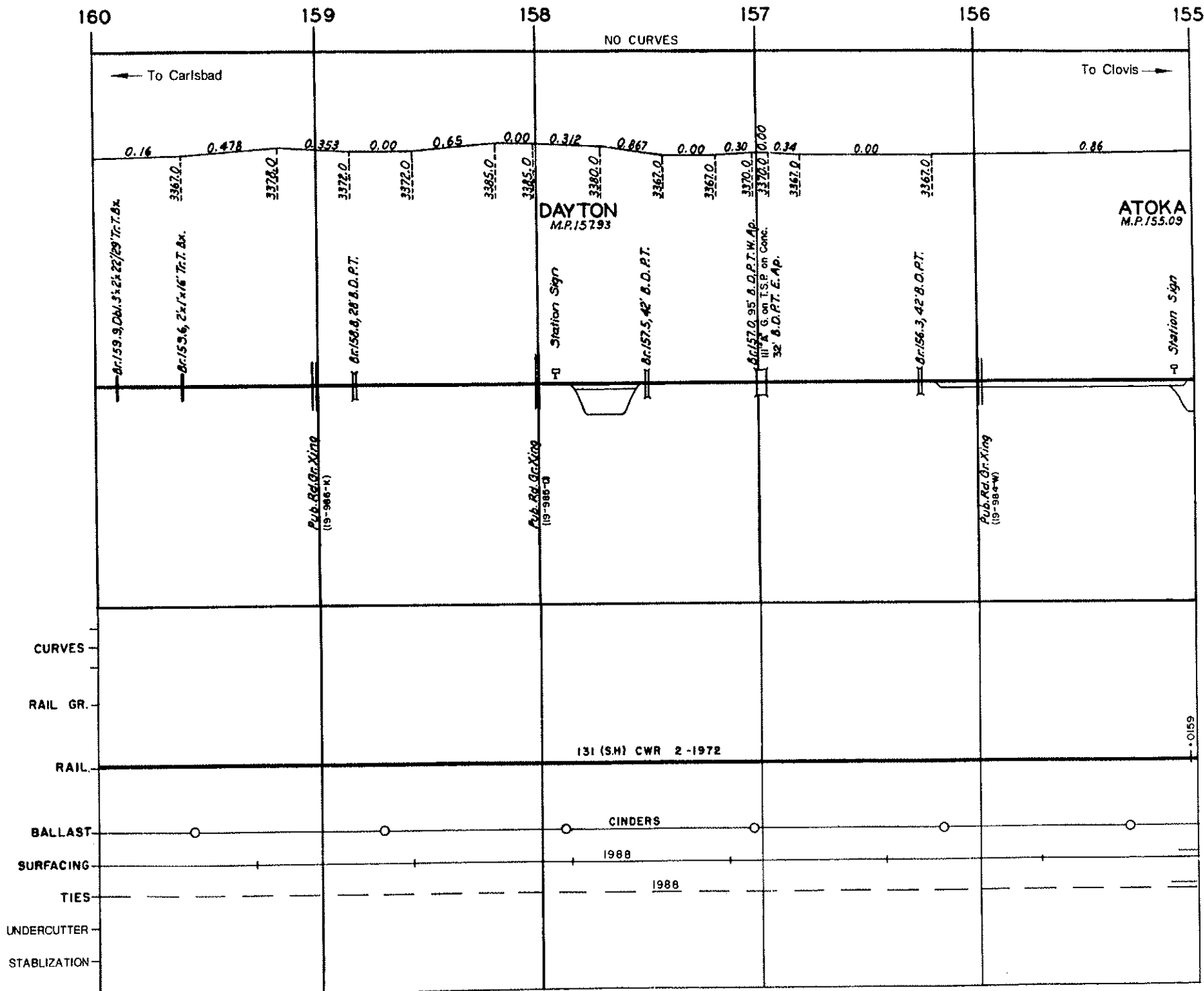


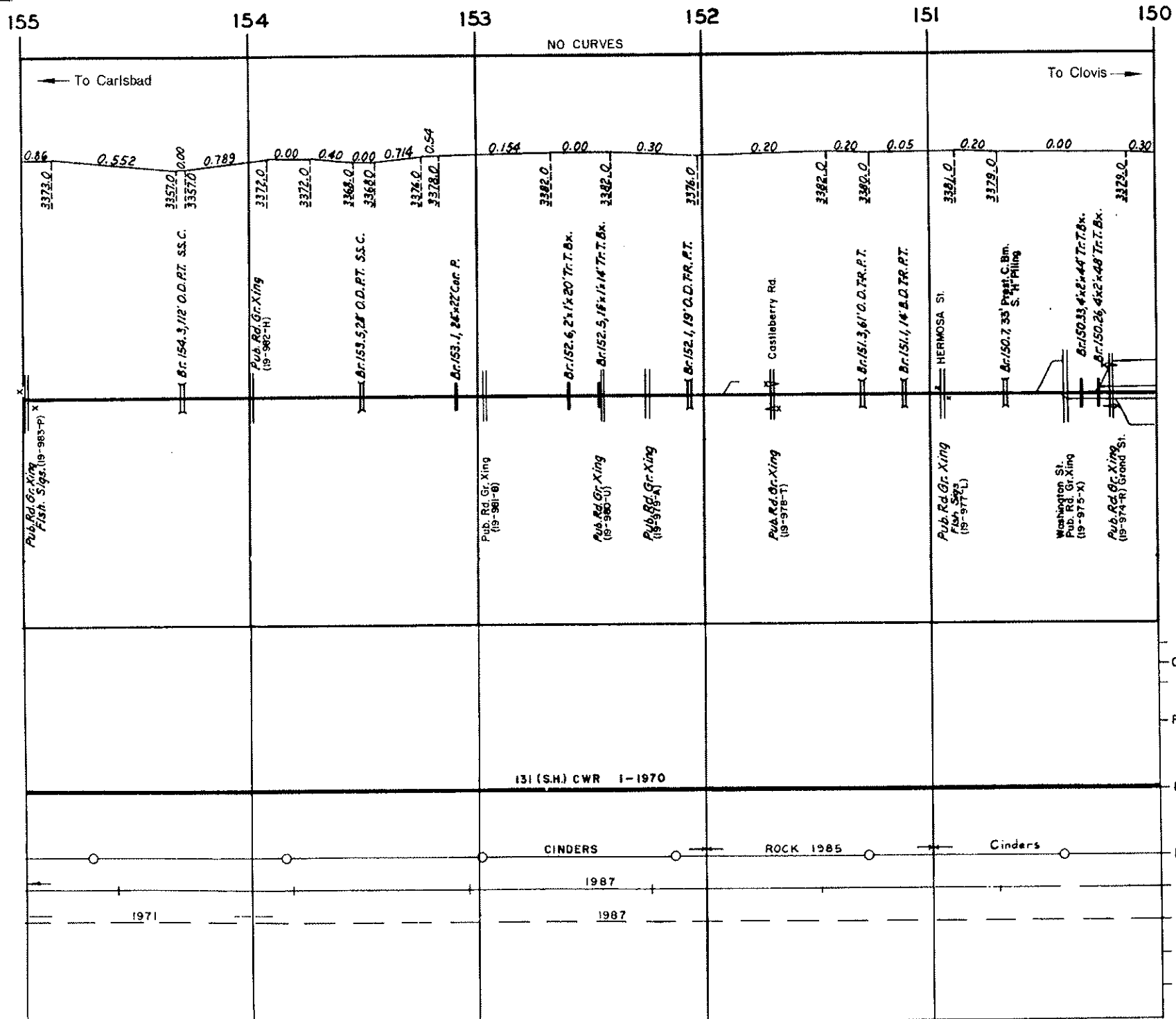
REVISED 1-91



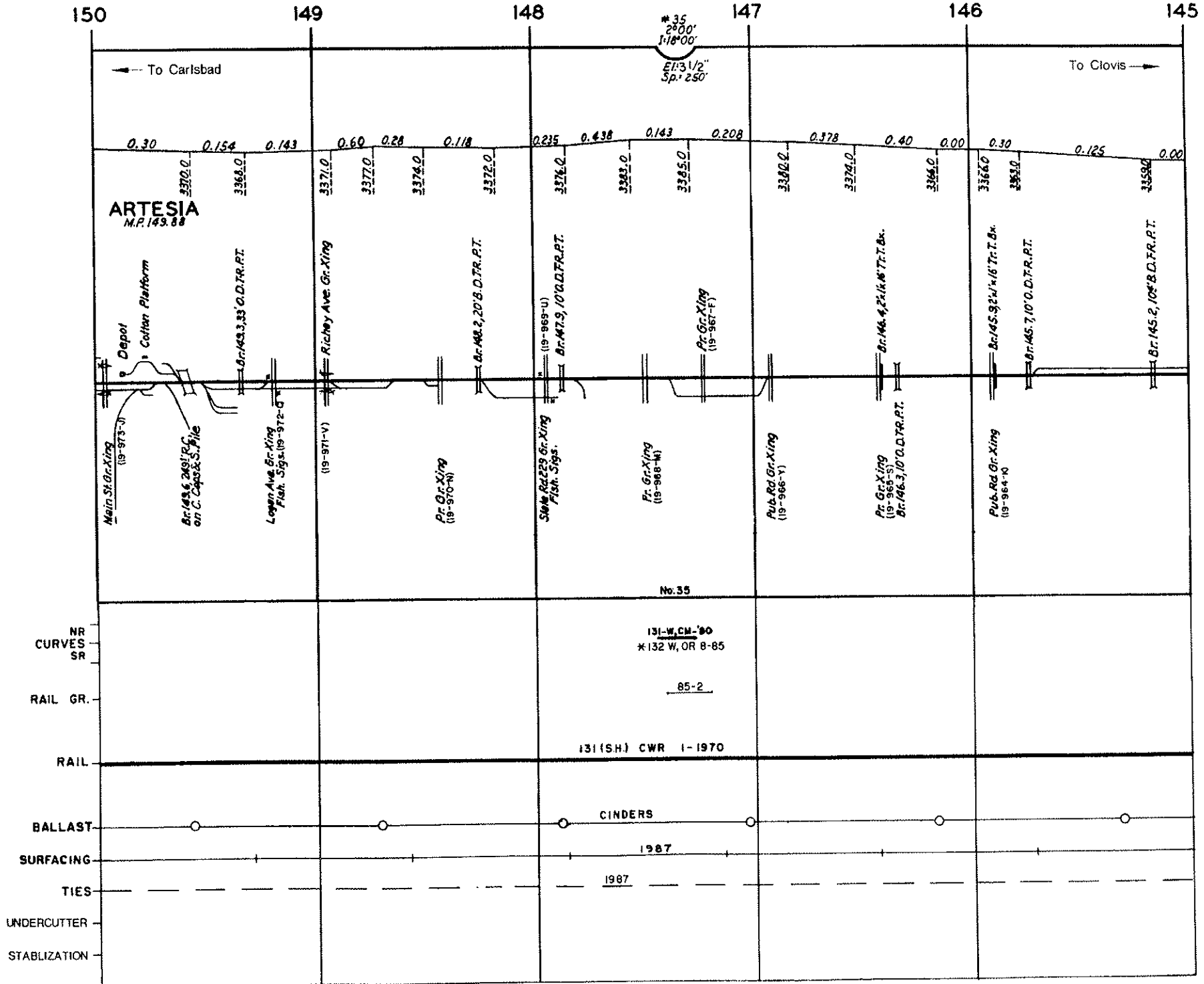












REVISED 1-91

145

144

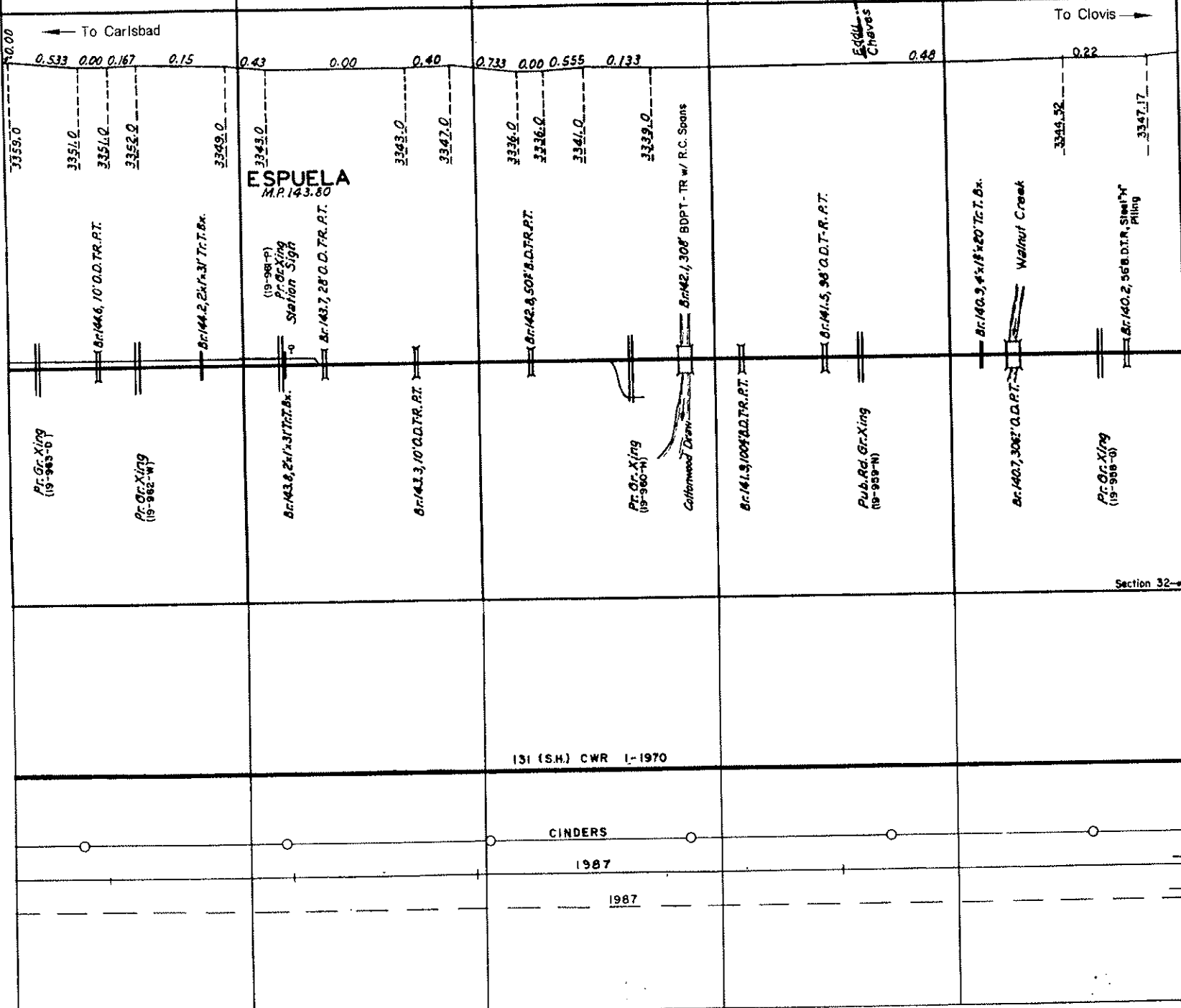
143

142

141

140

NO CURVES

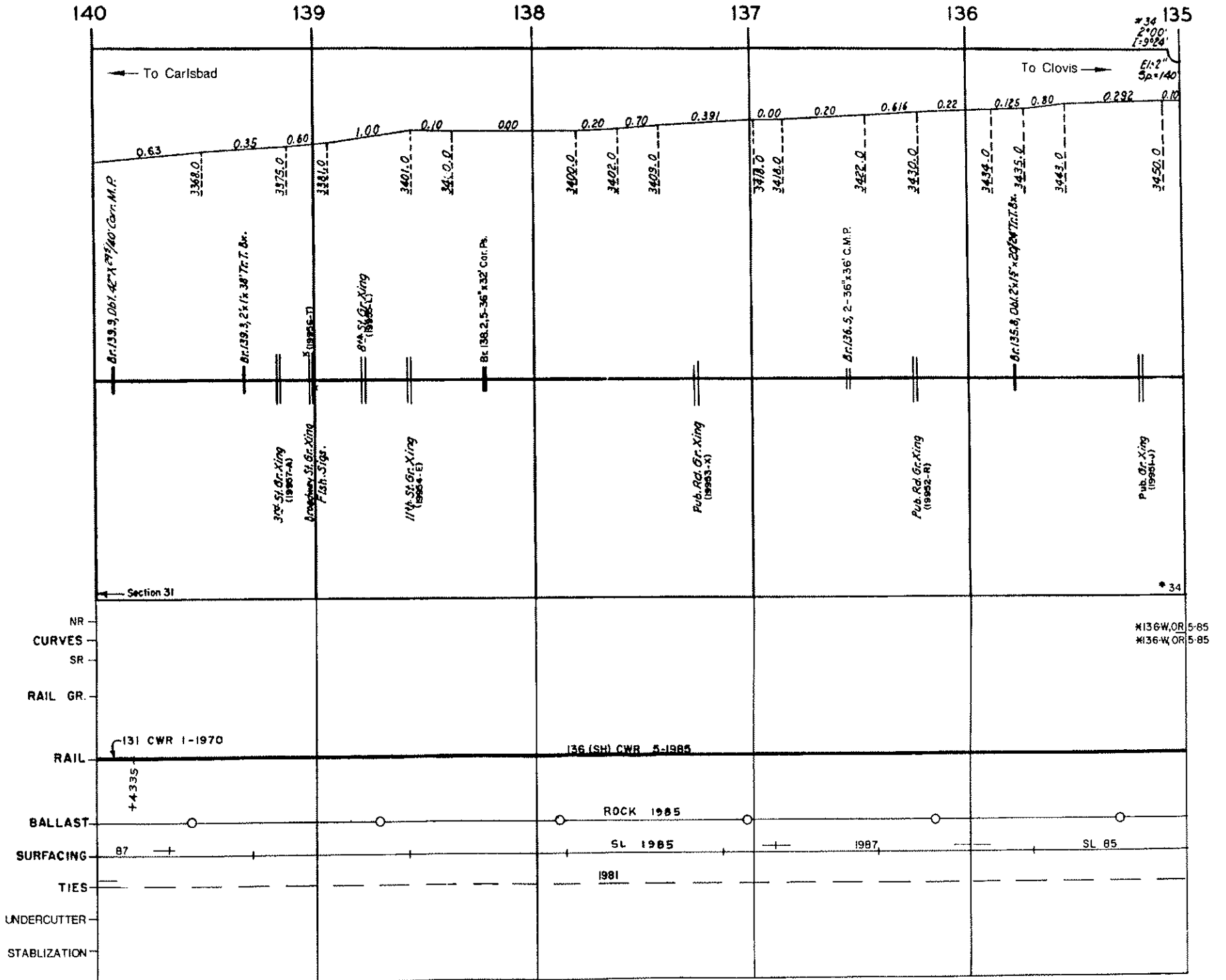


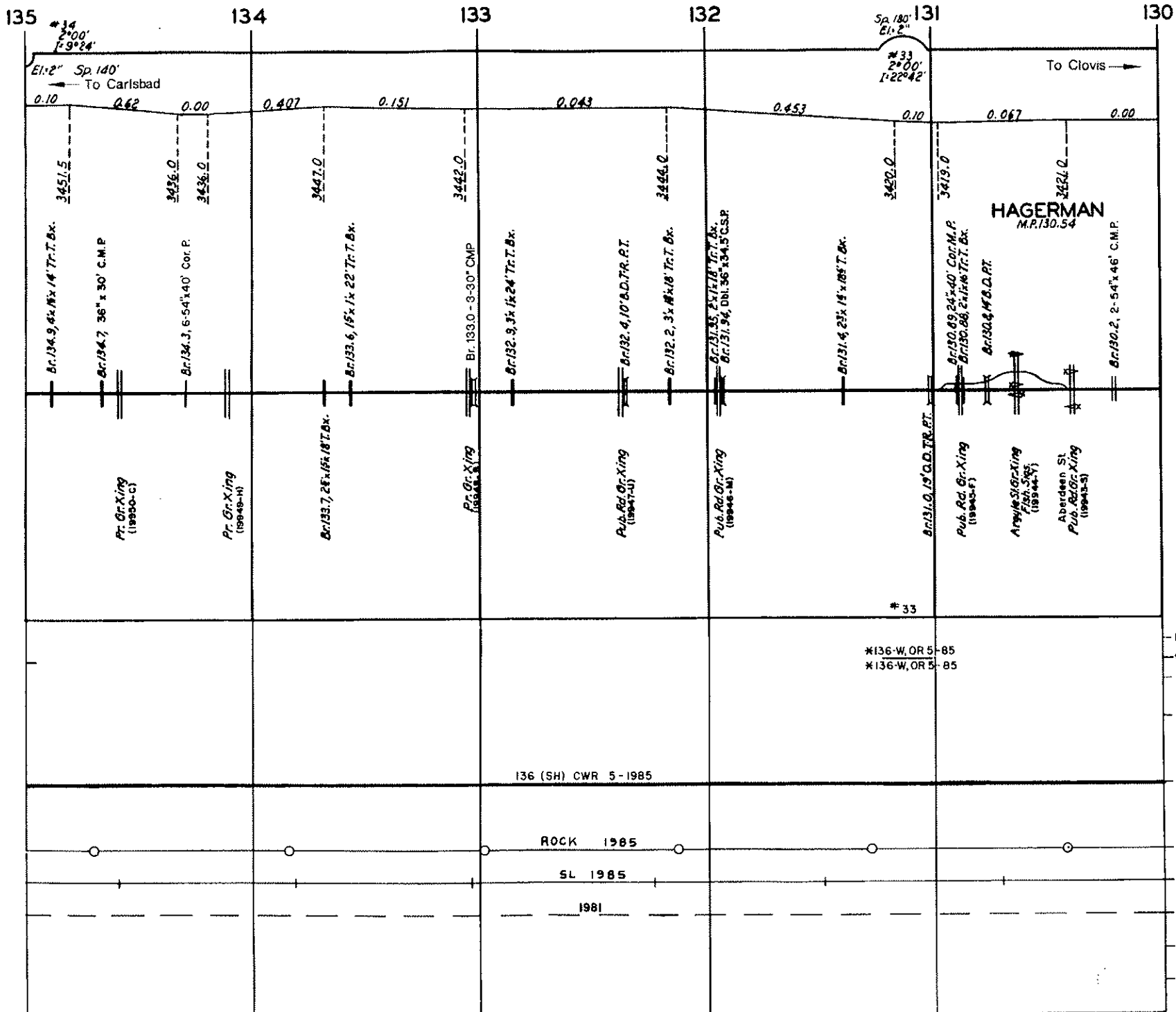
131 (S.H.) CWR 1-1970

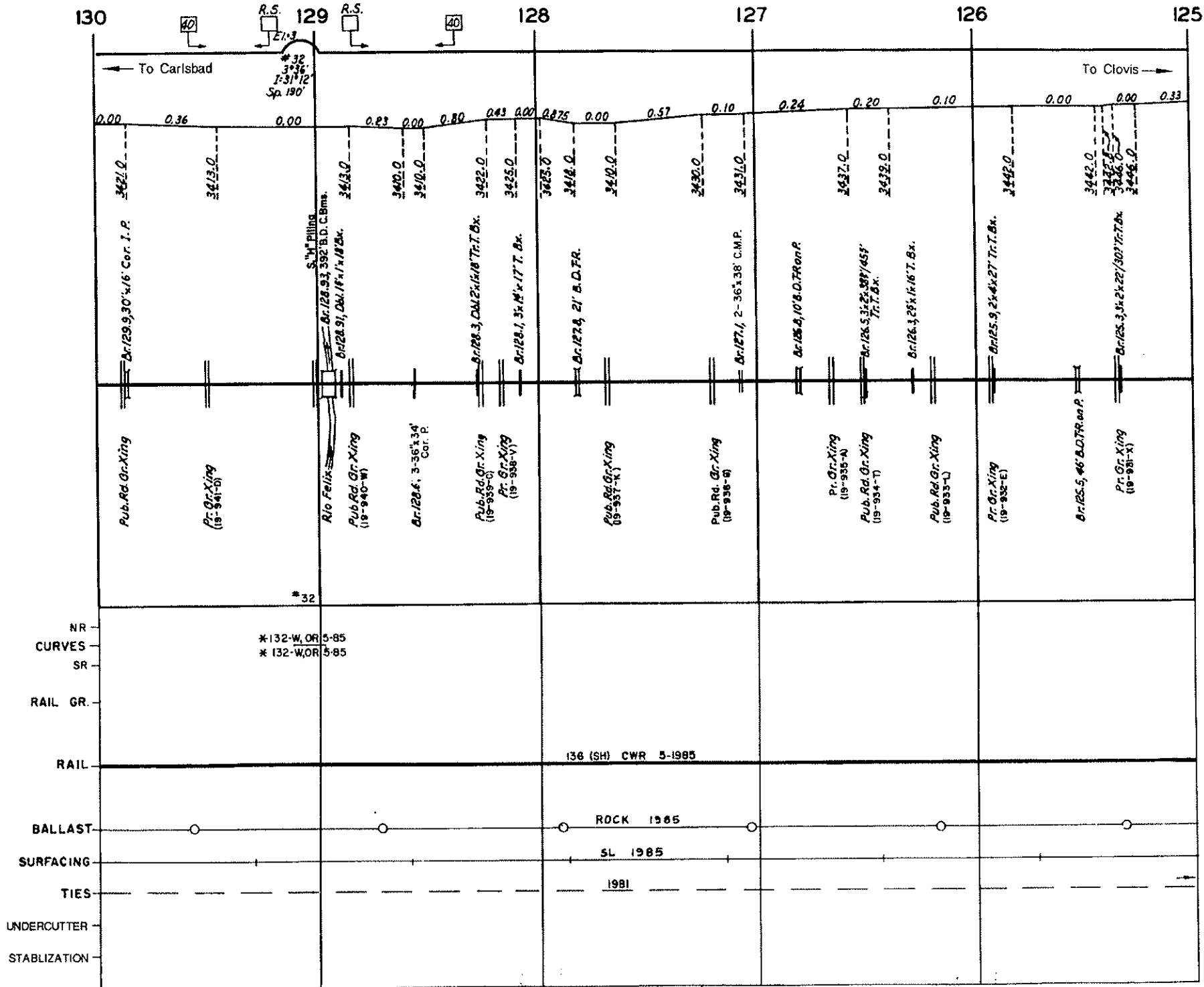
CINDERS

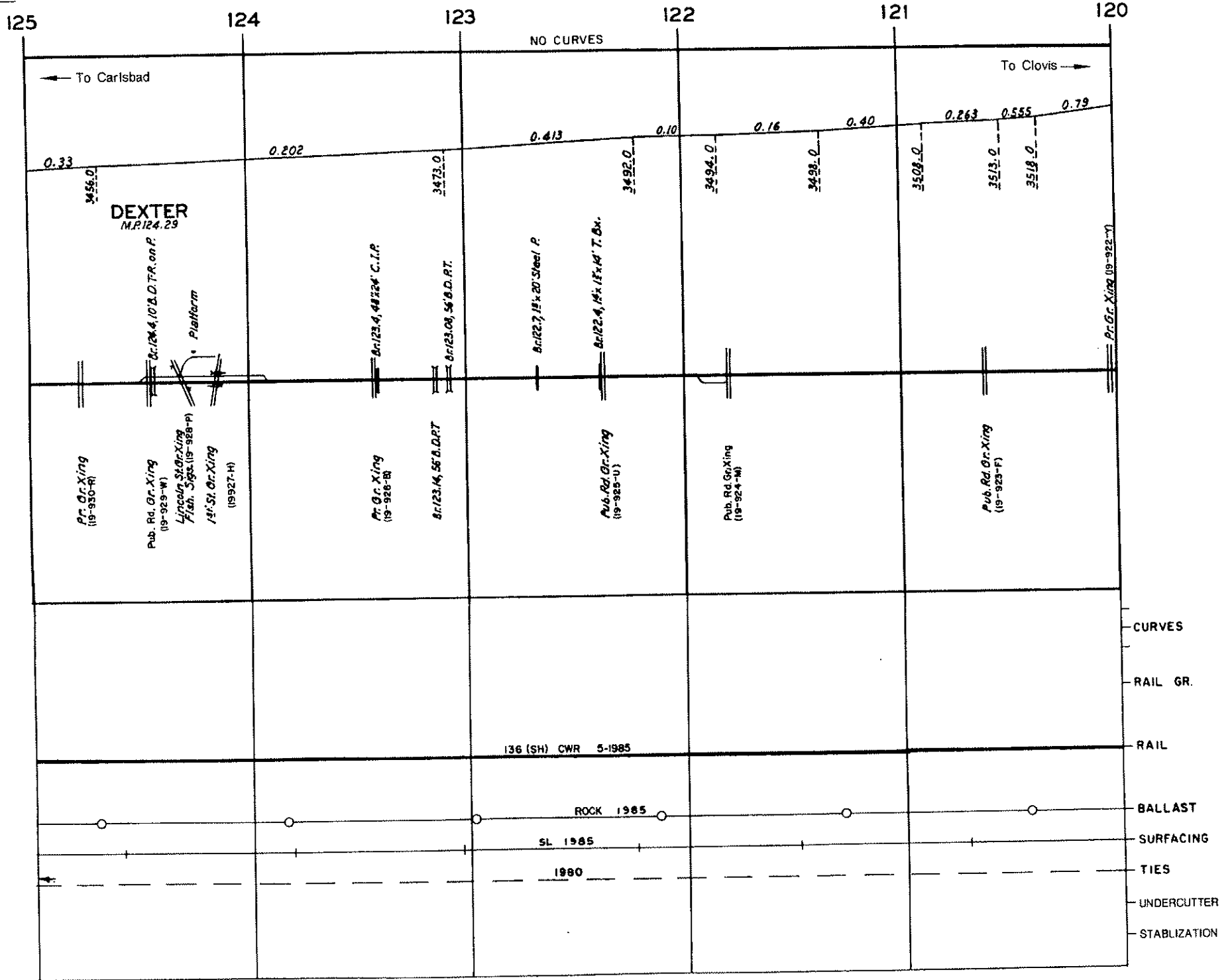
1987

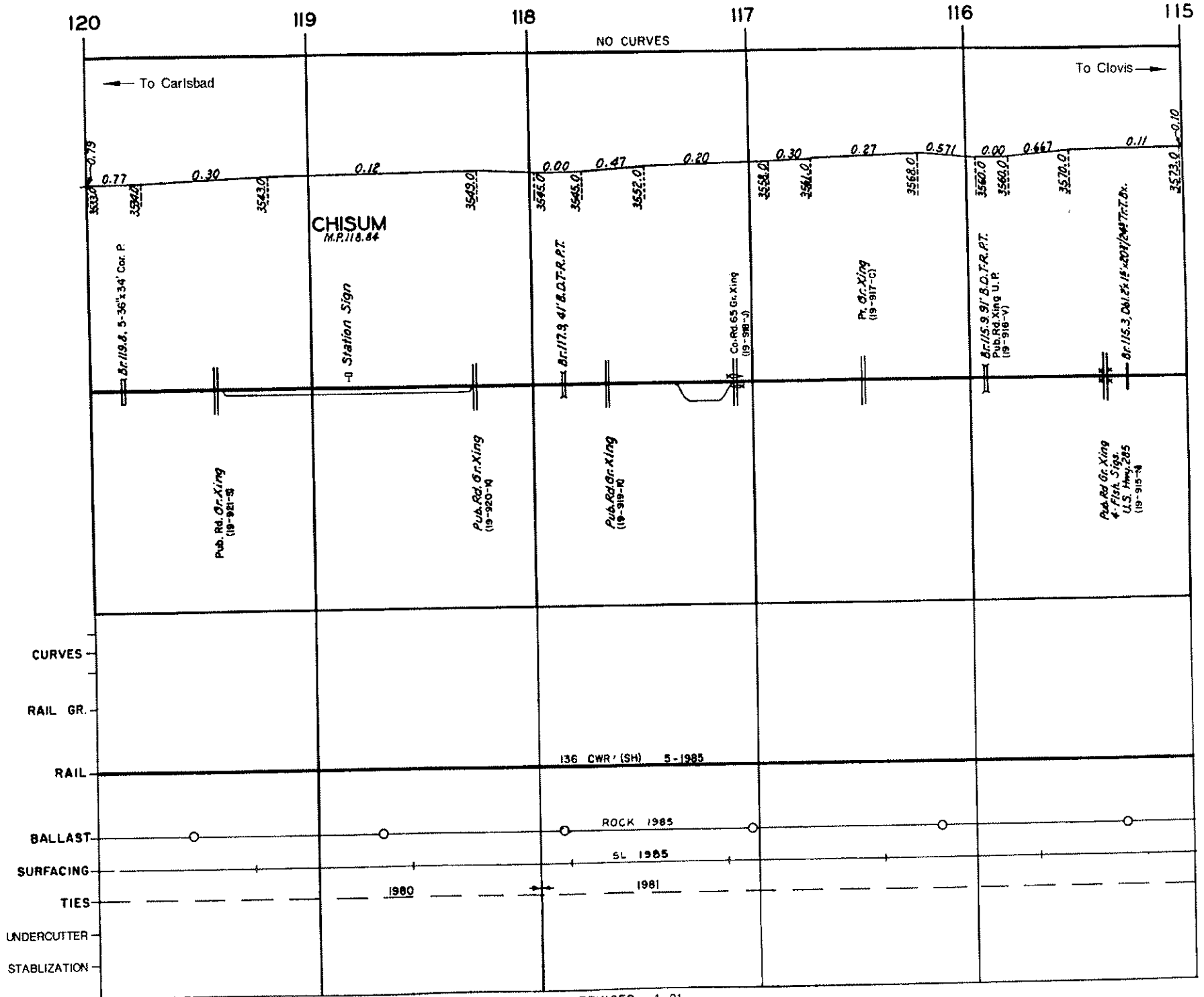
1987



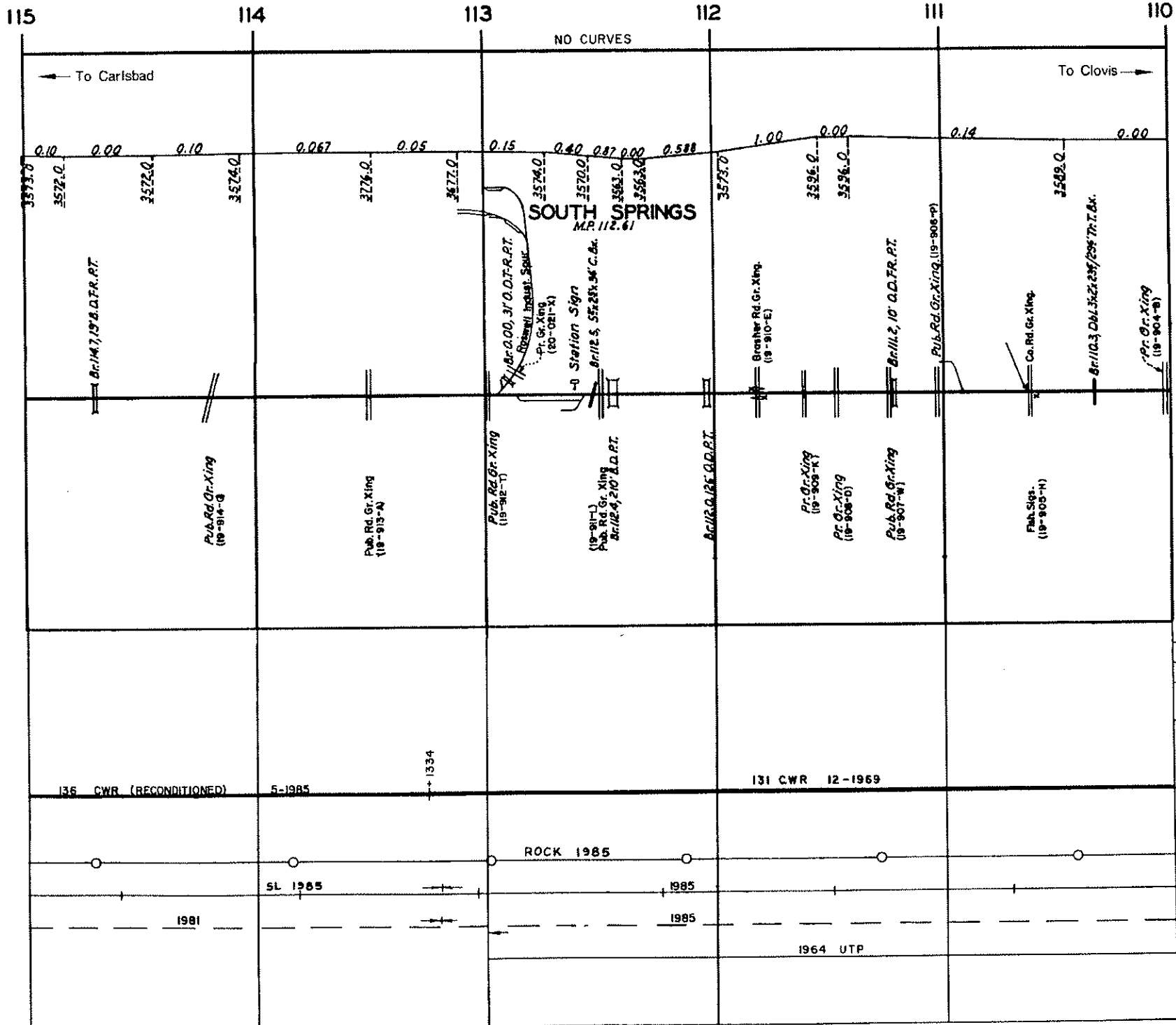




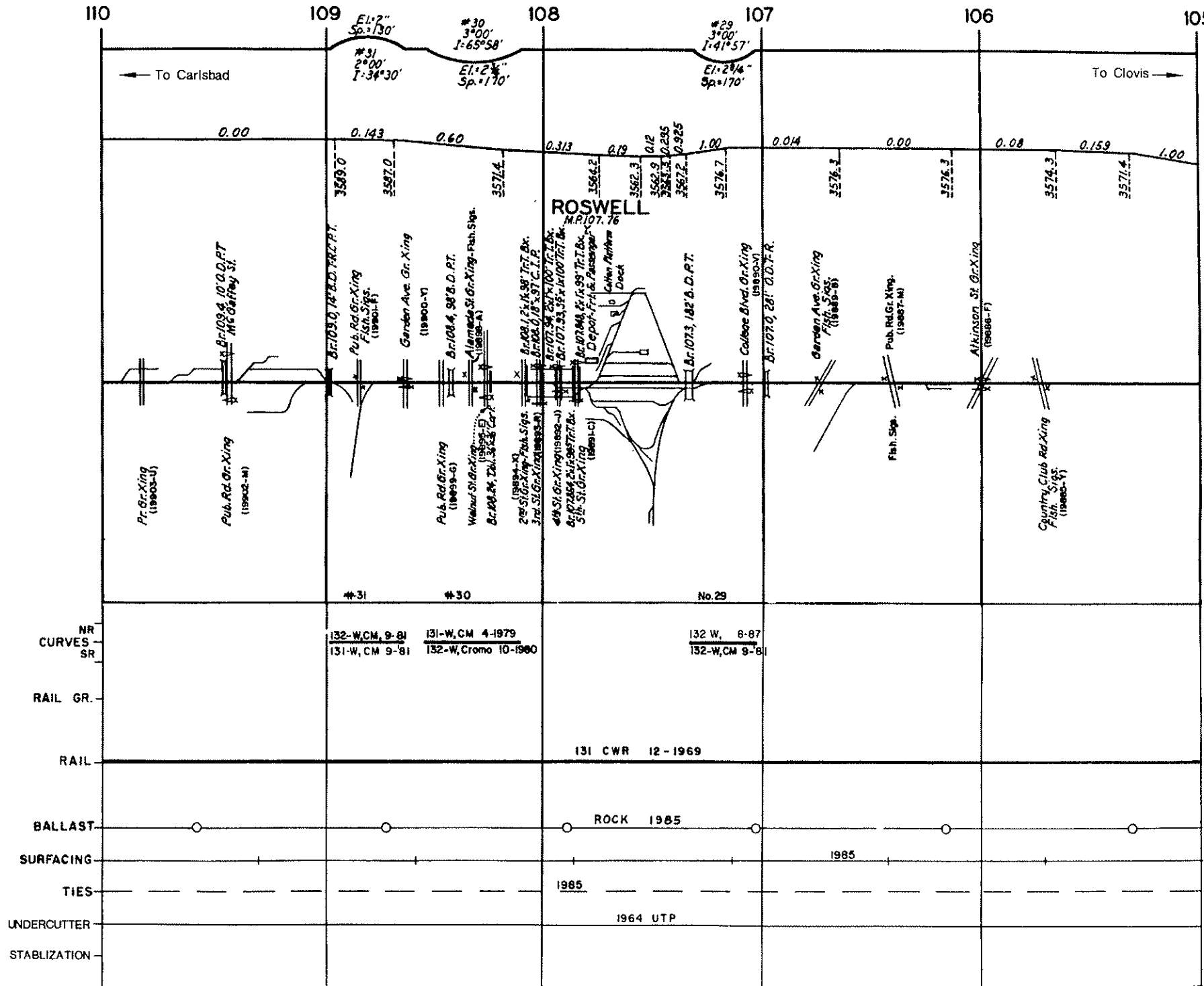


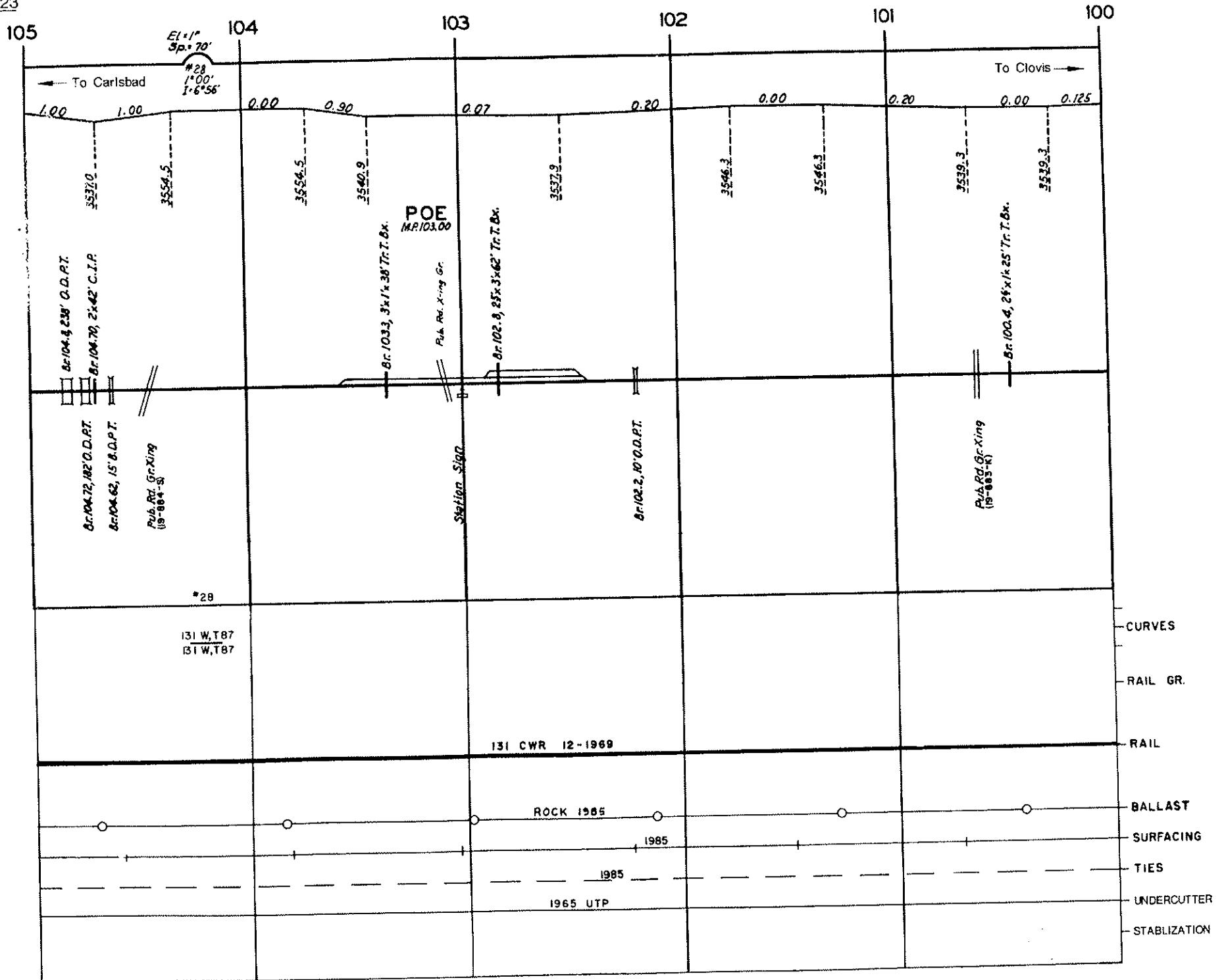


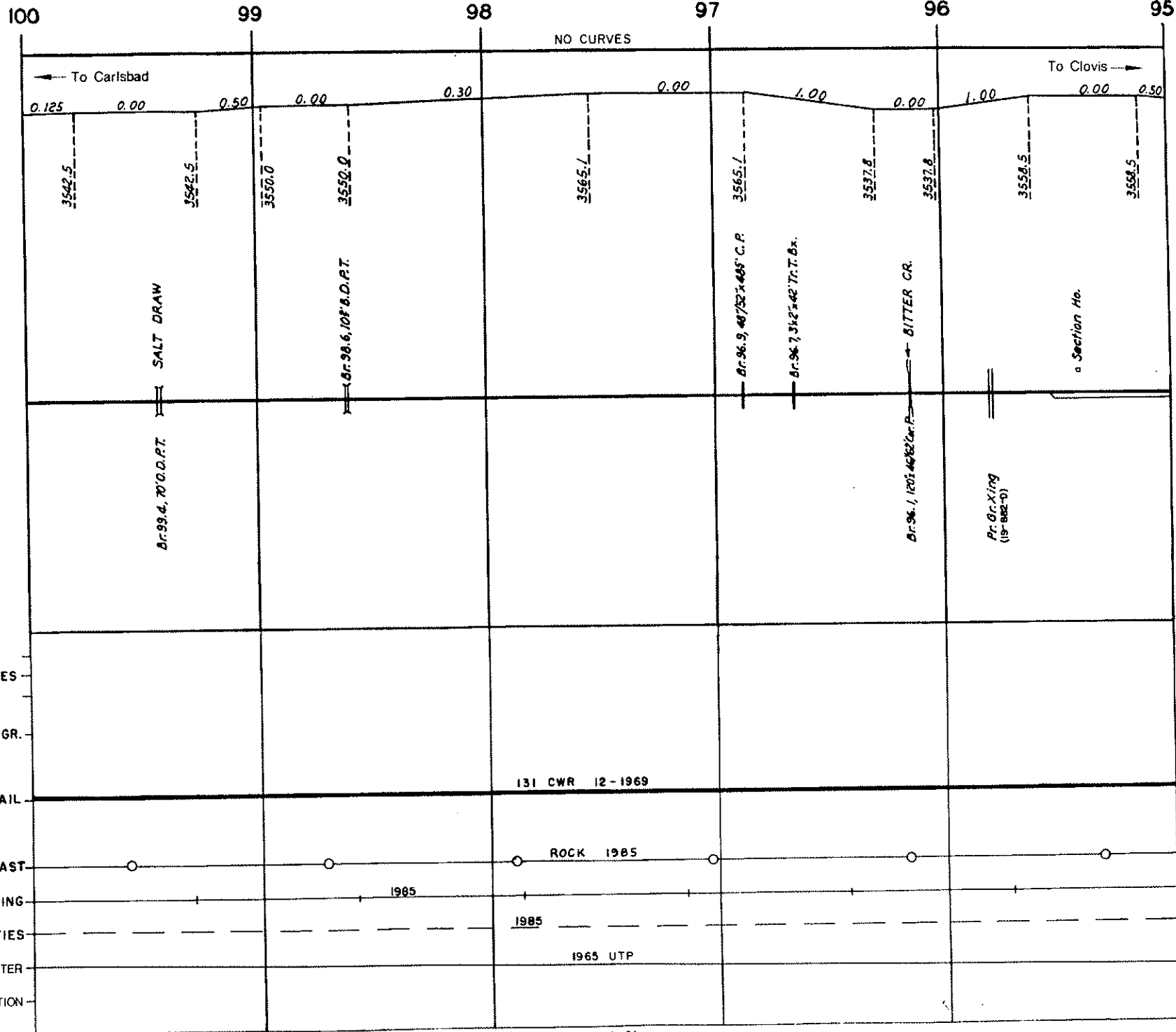
REVISED 1-91

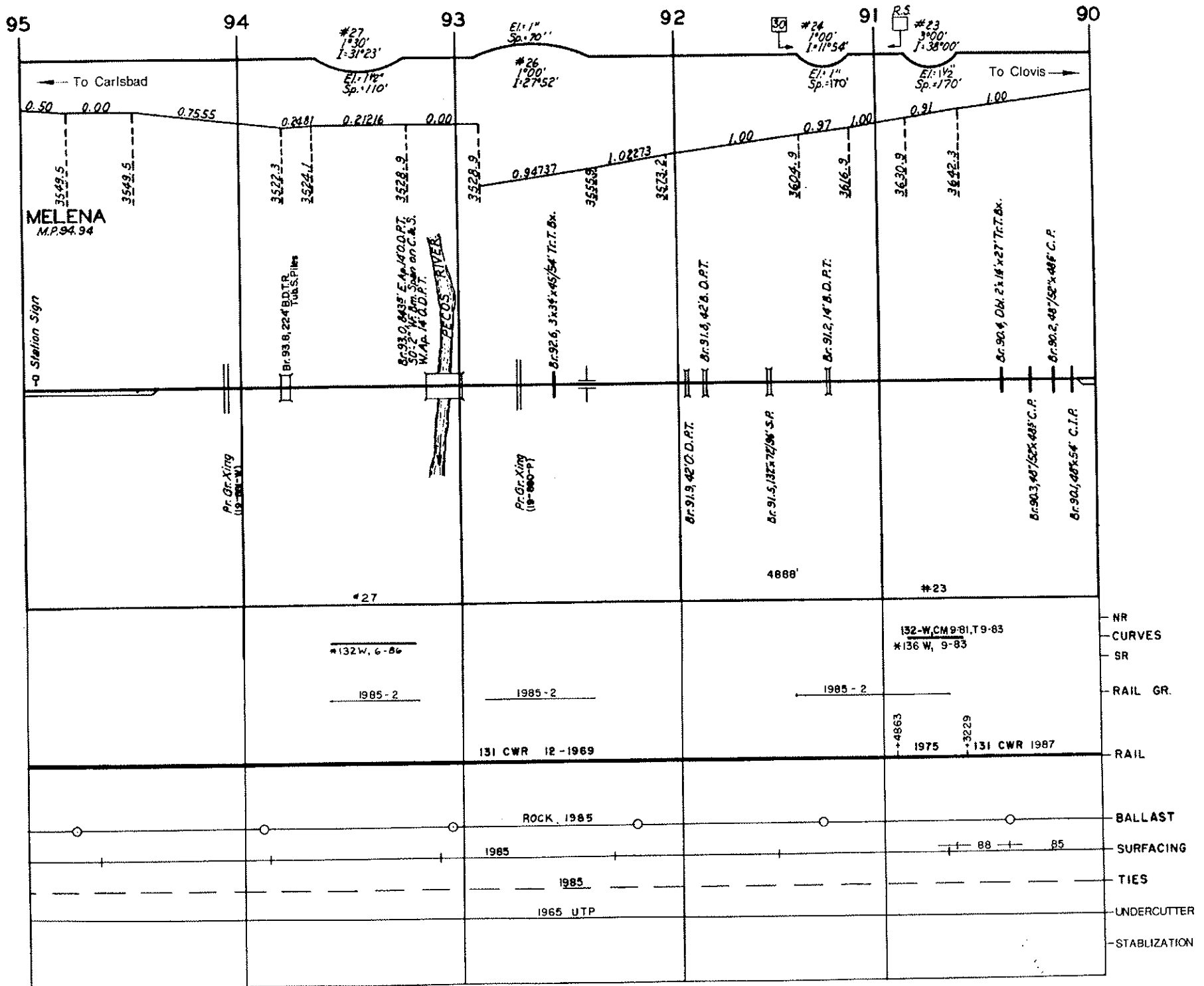


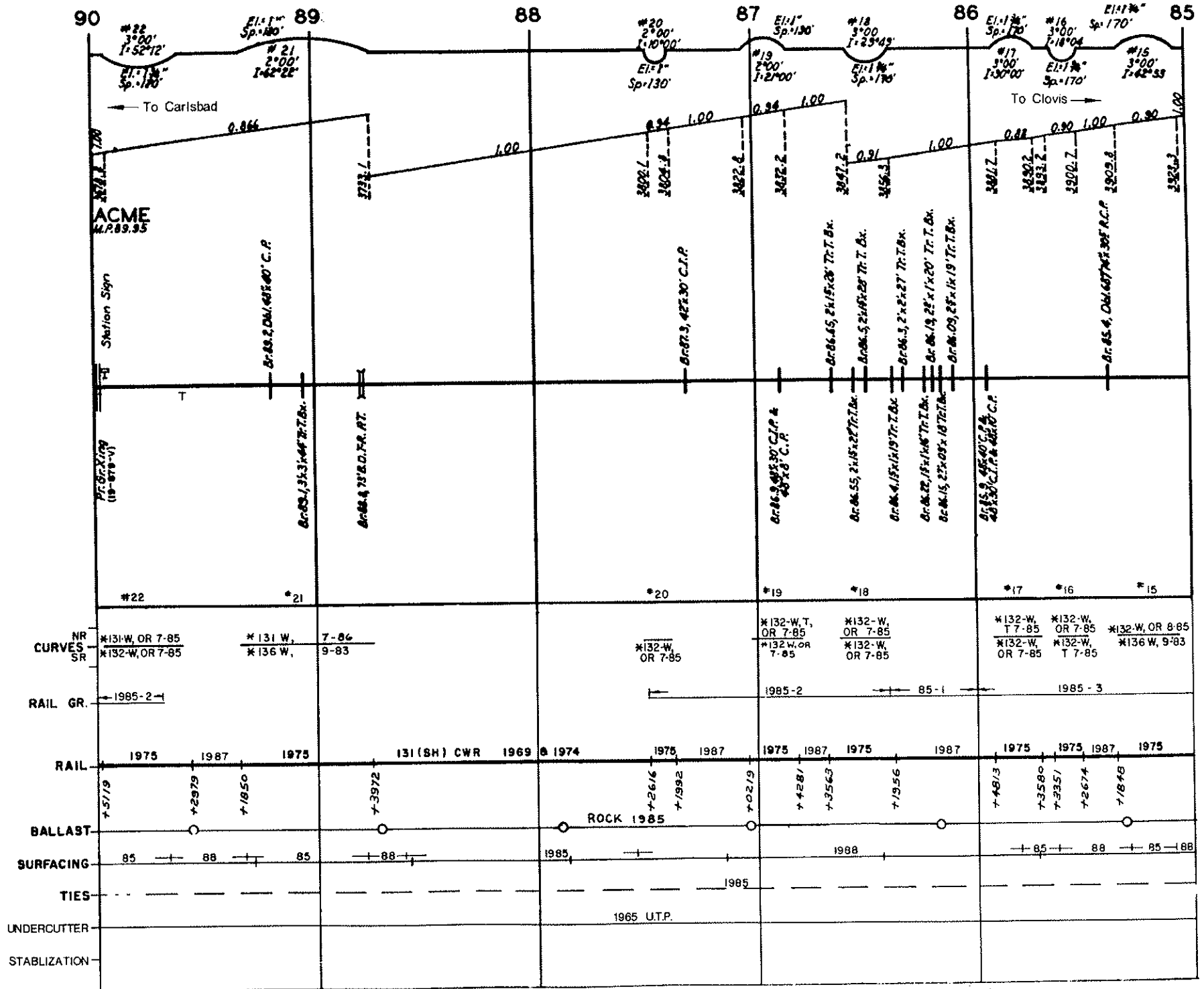


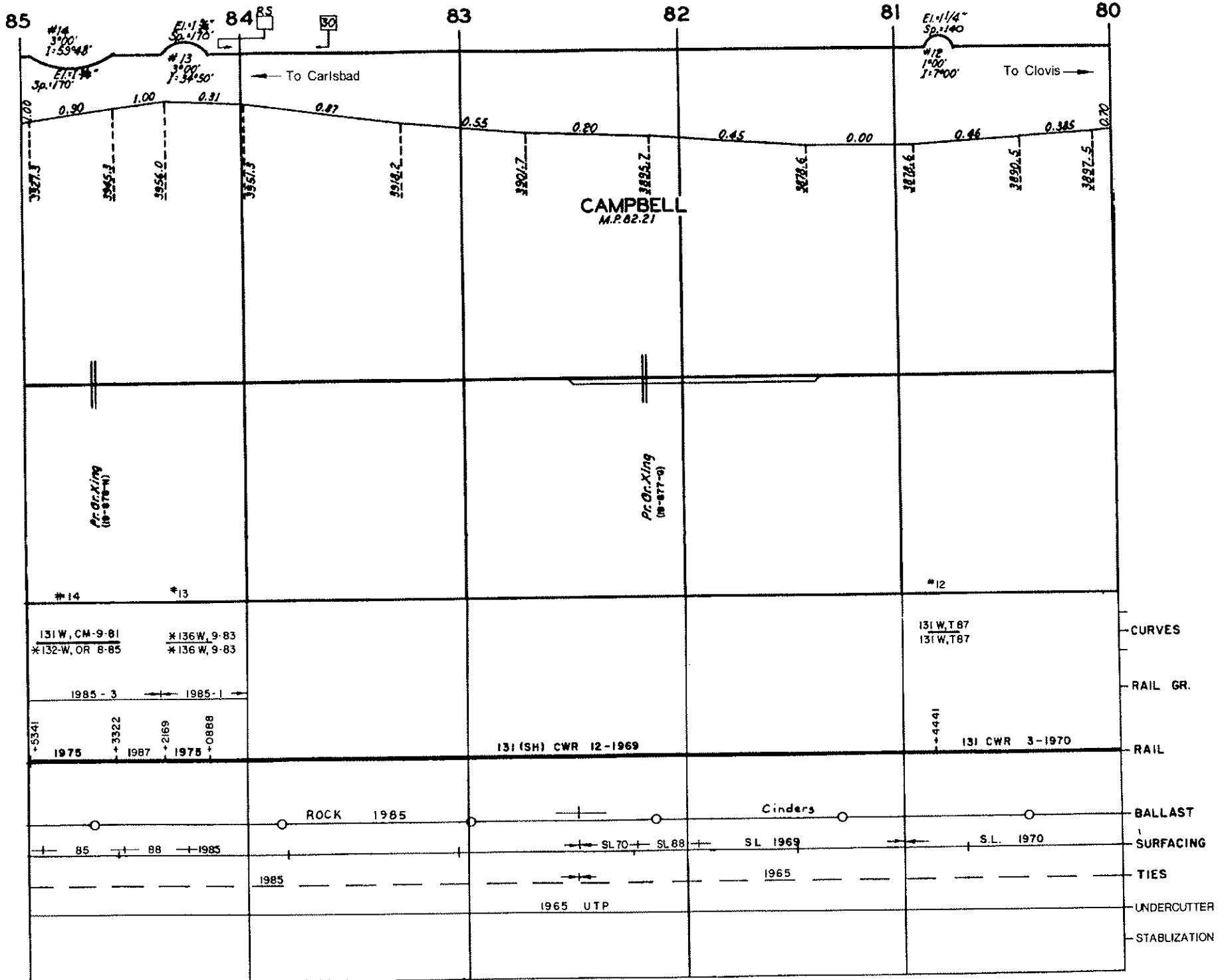


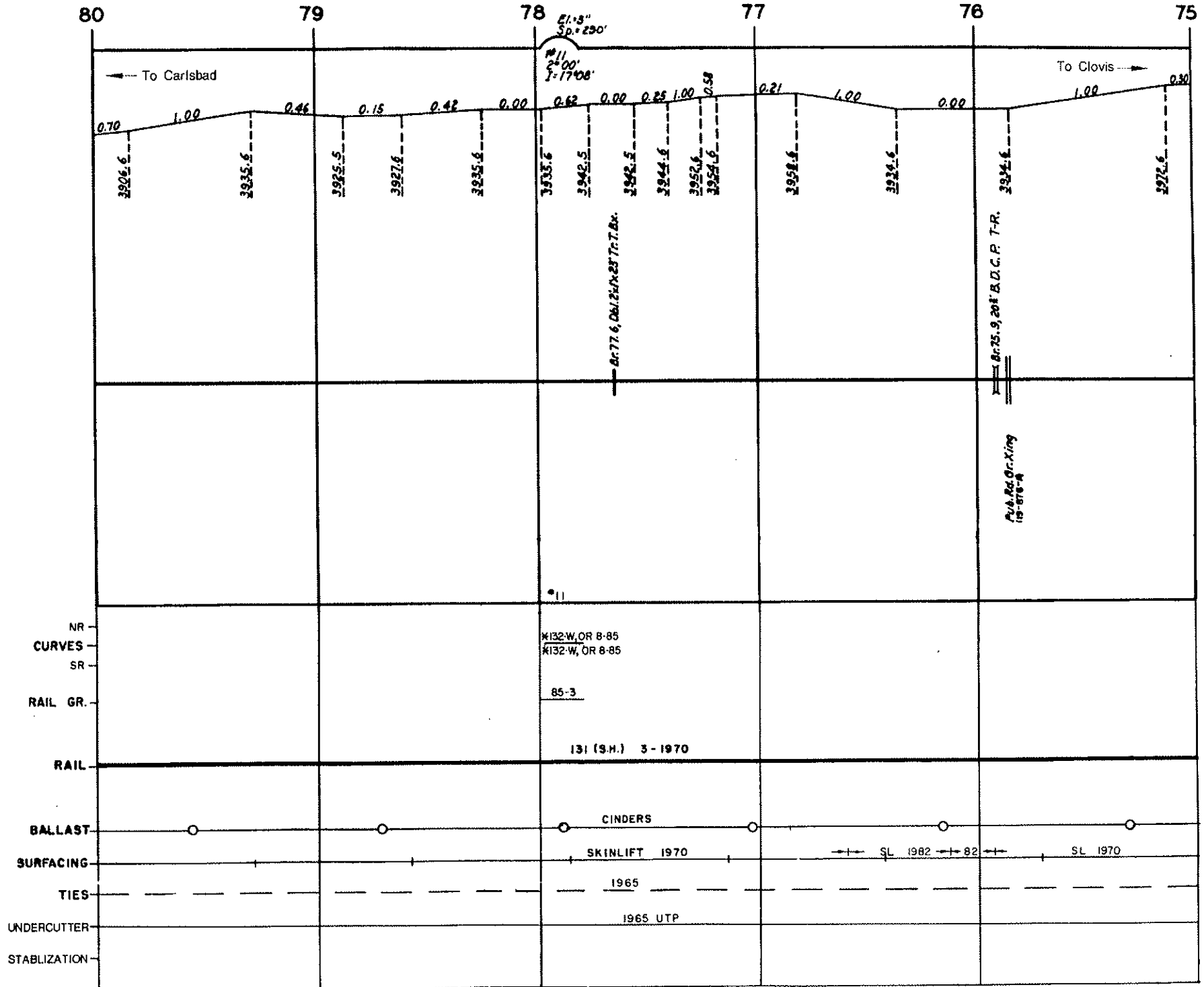


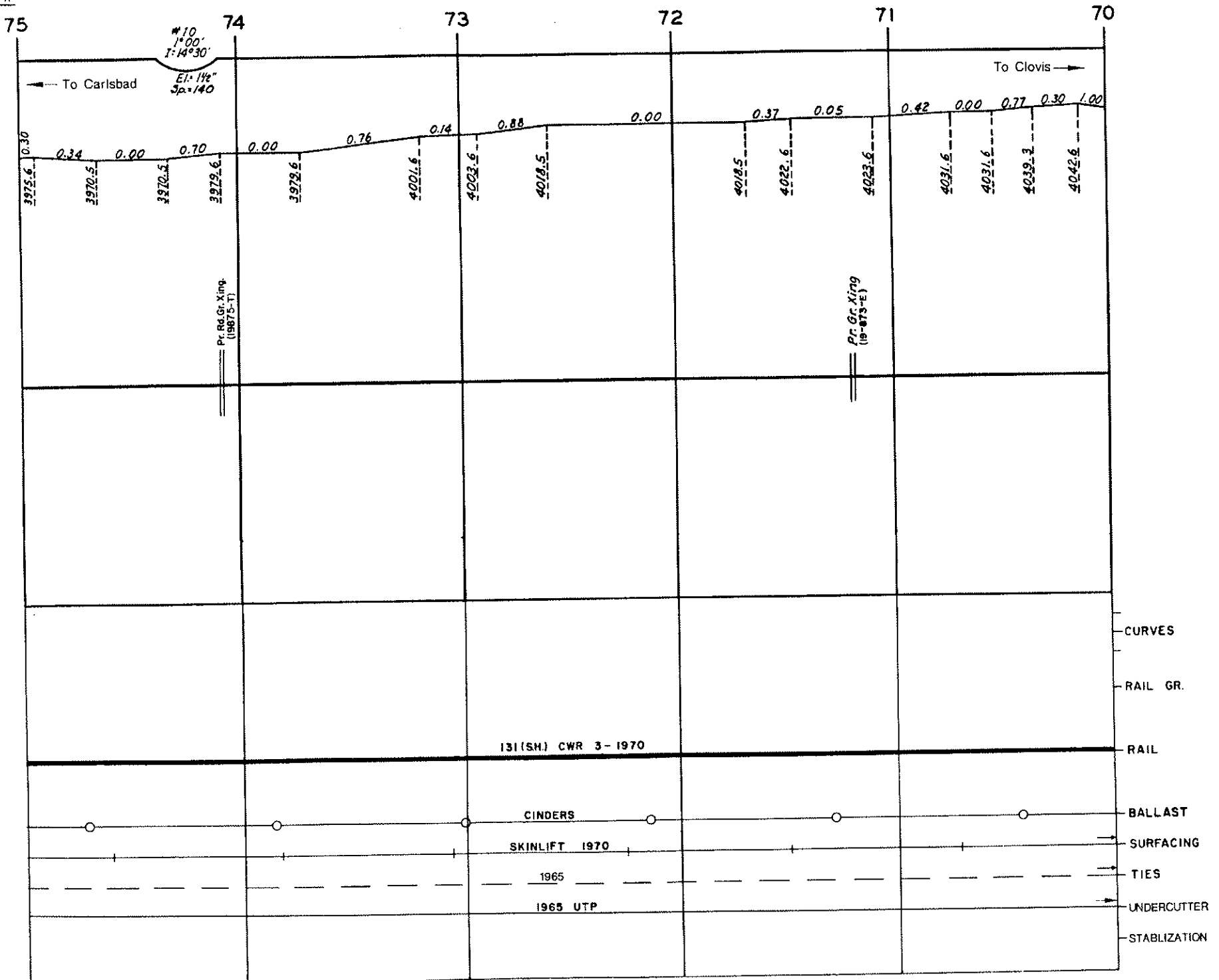




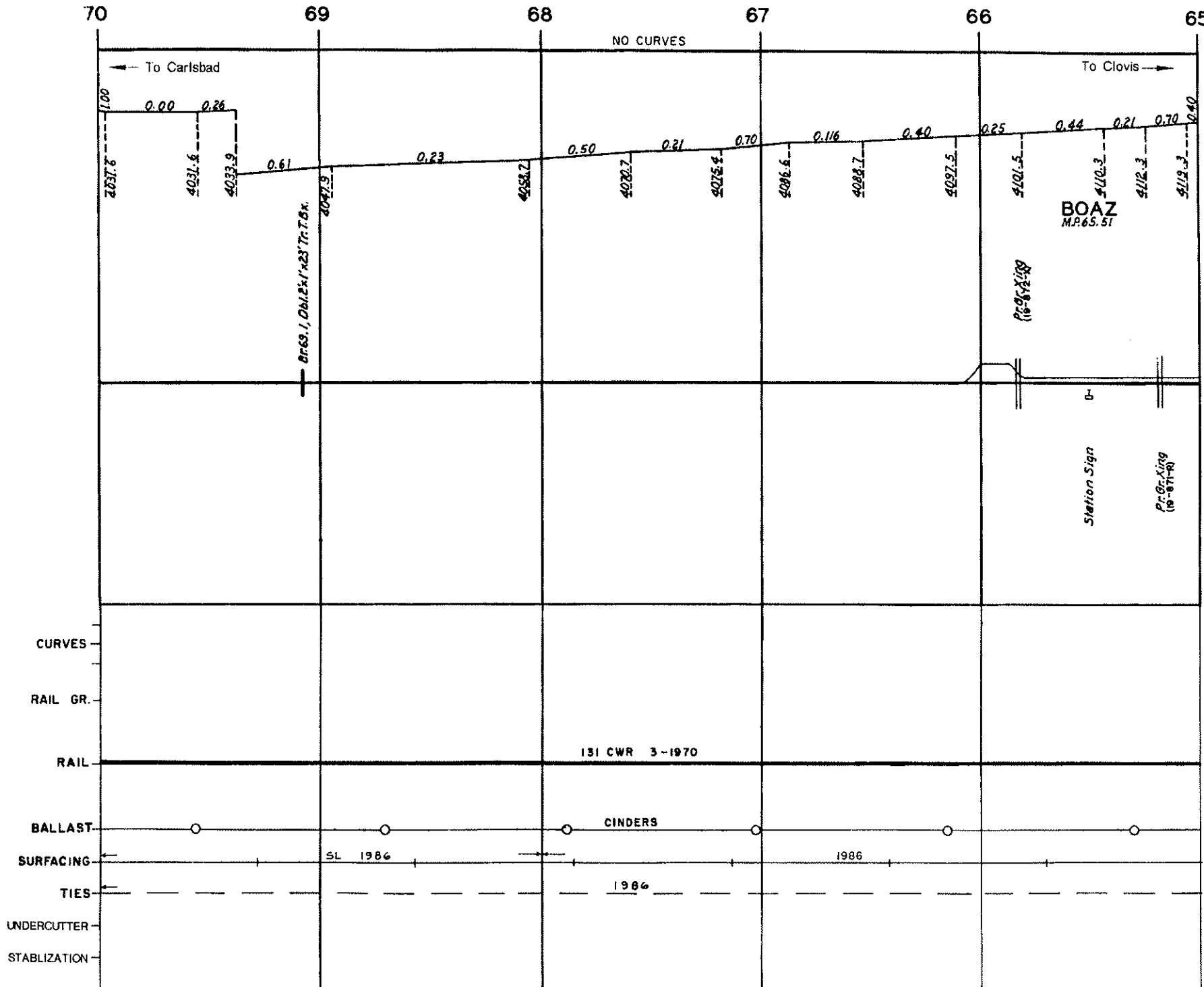


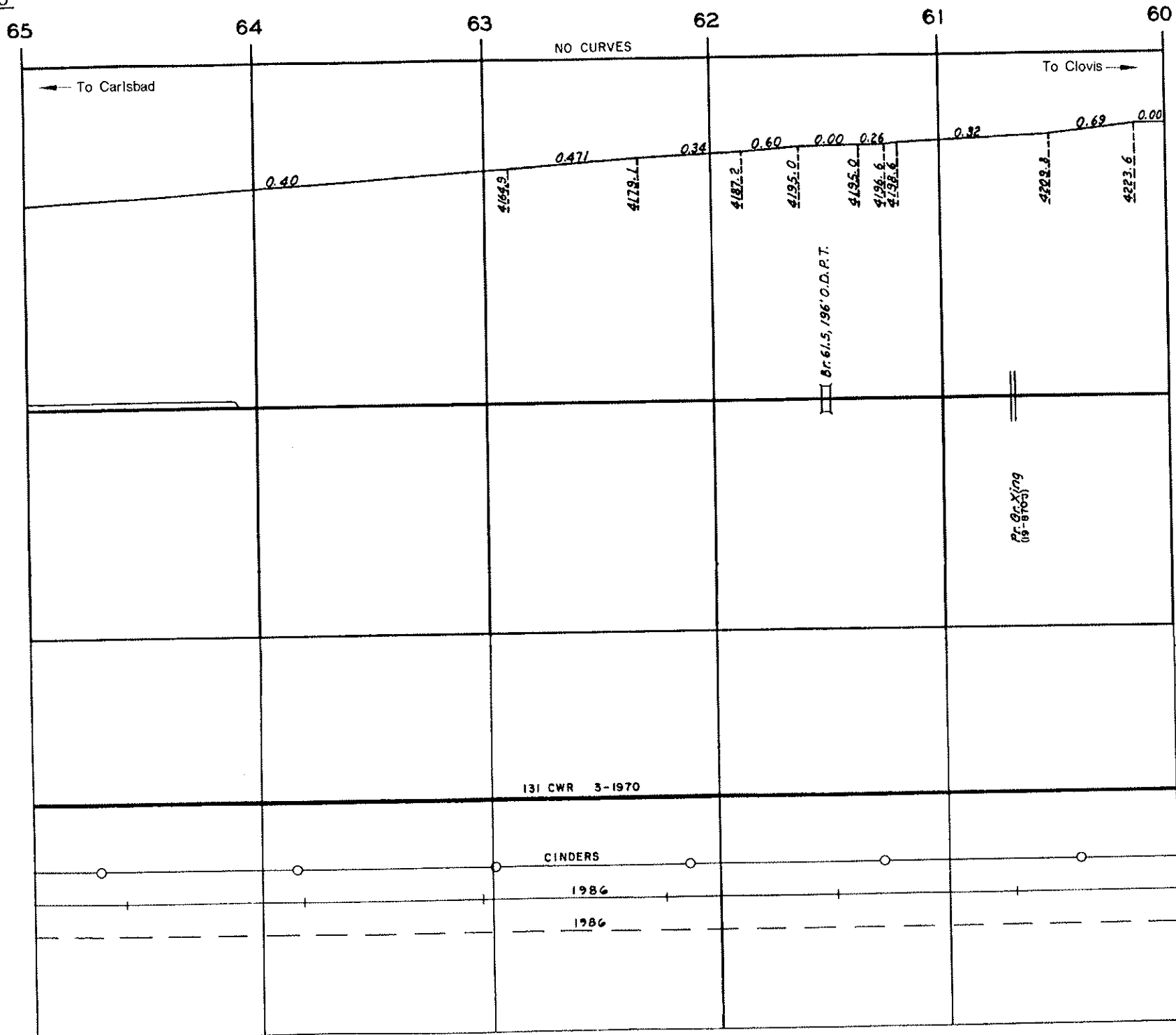


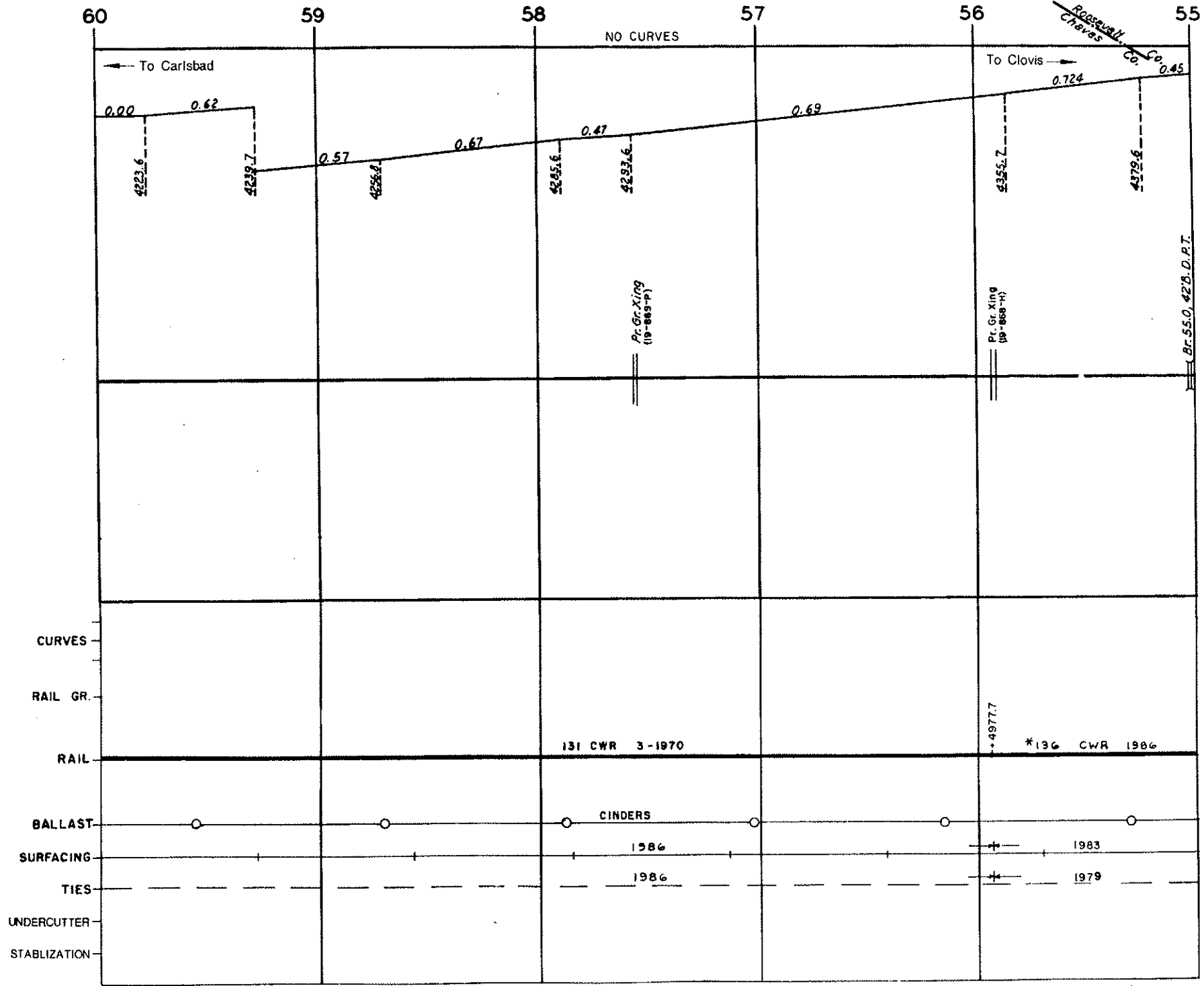


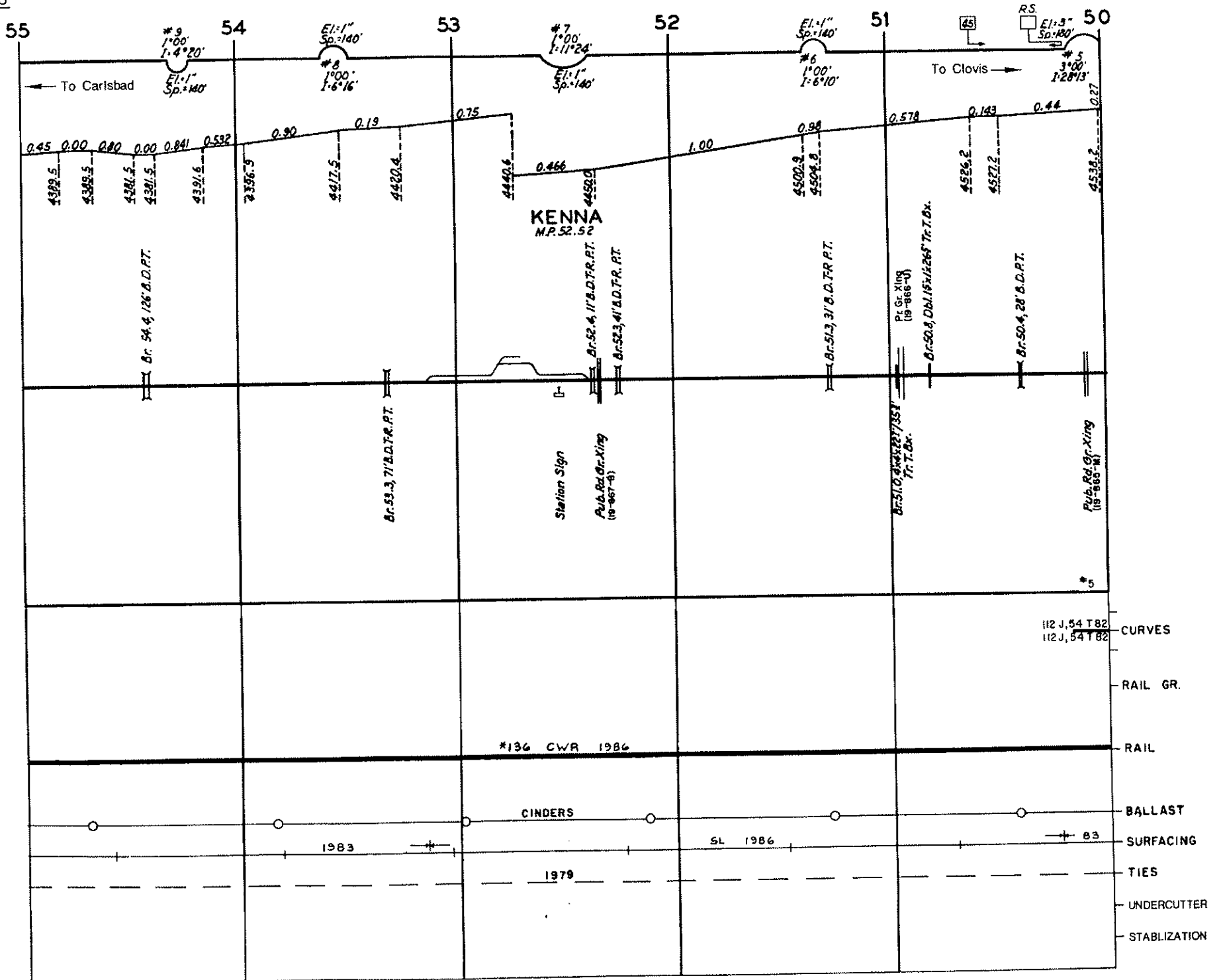


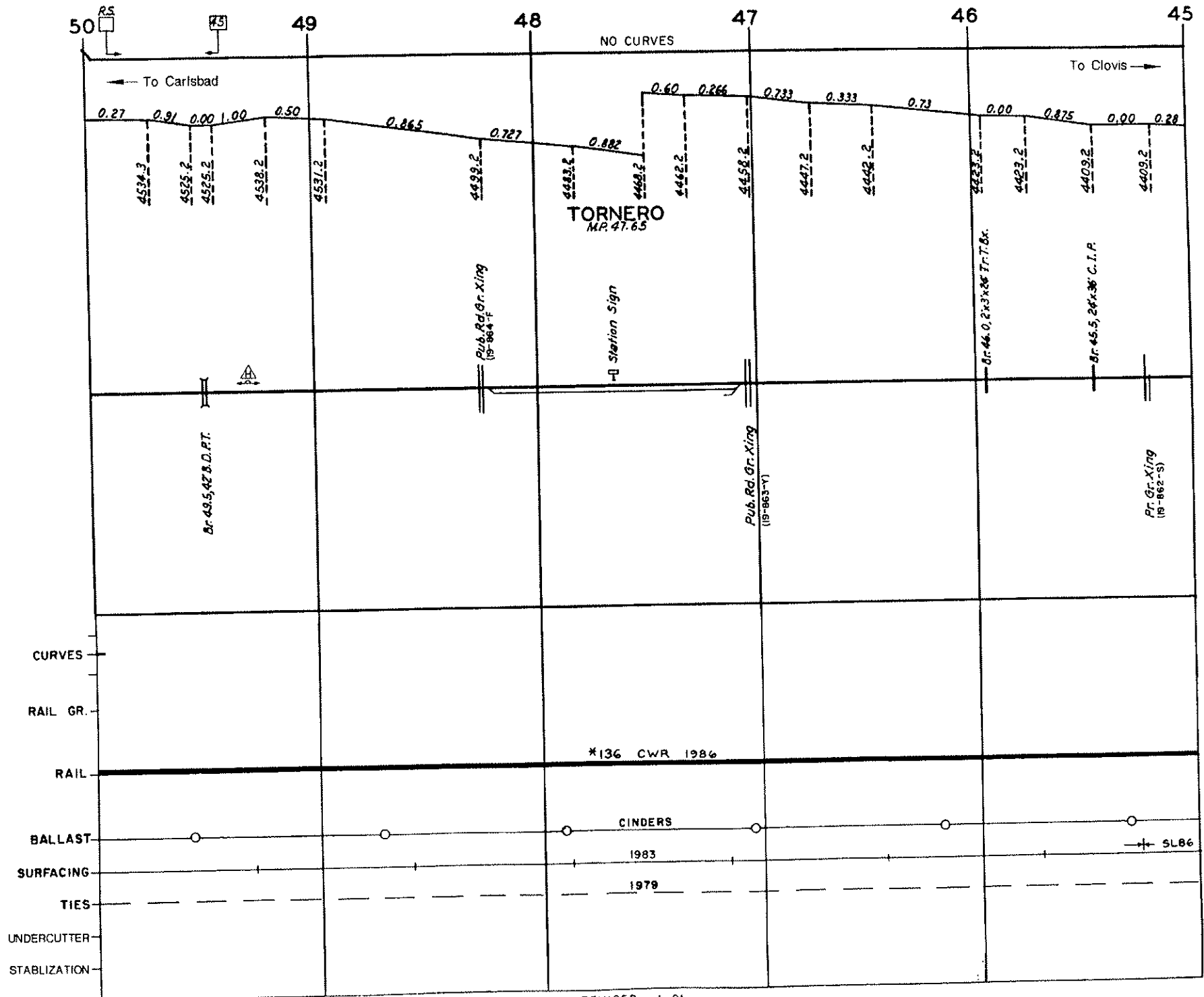


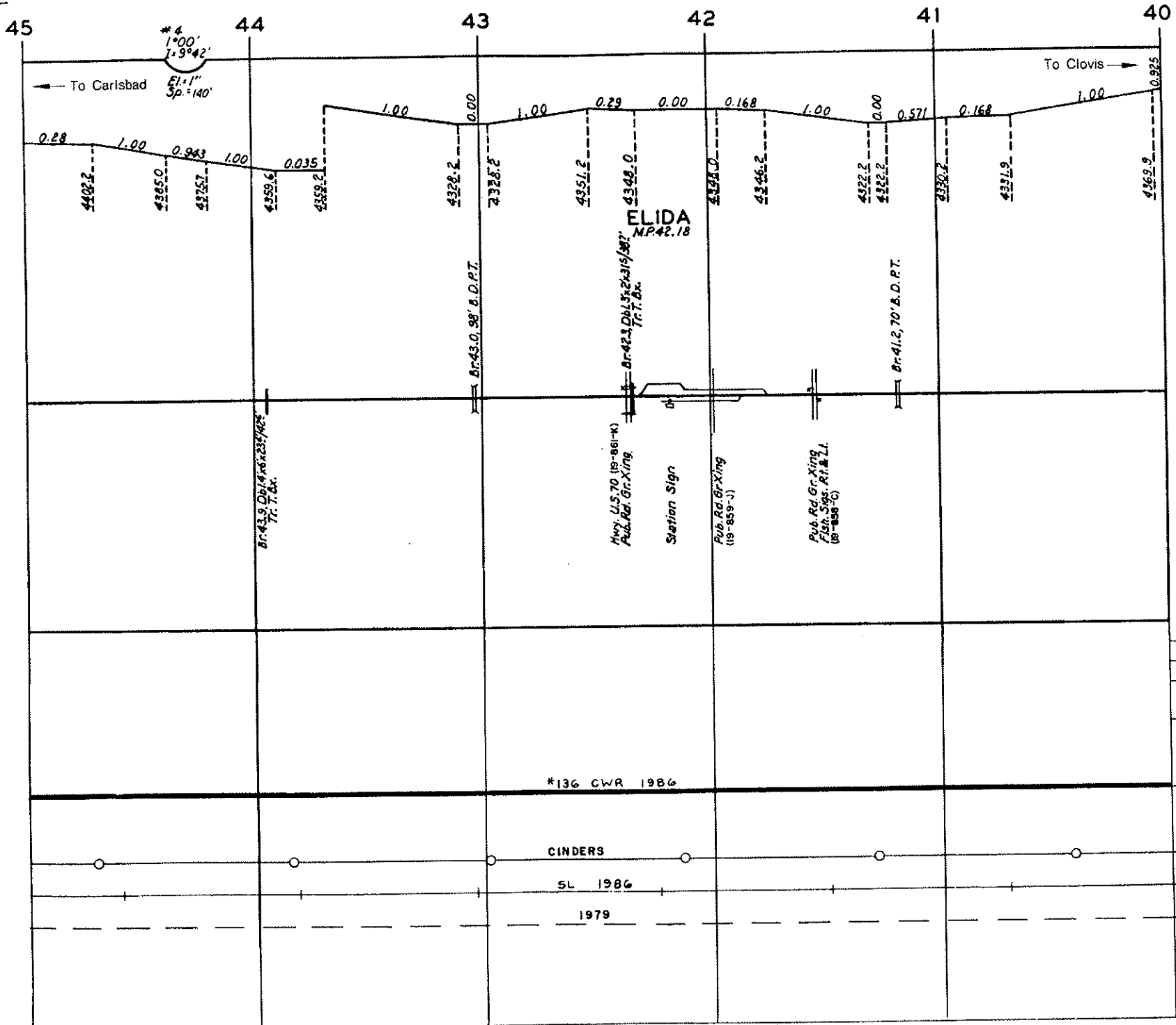


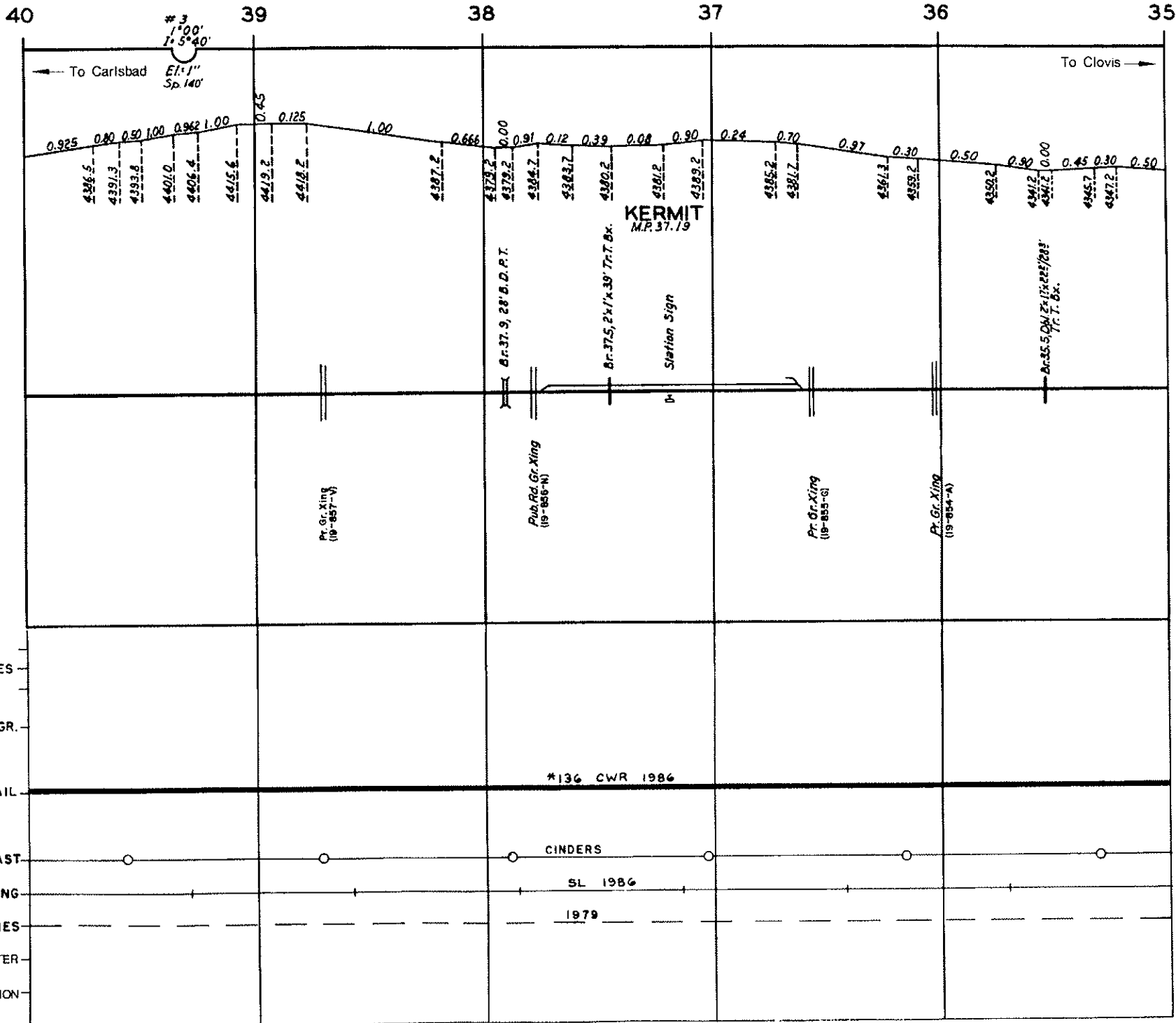


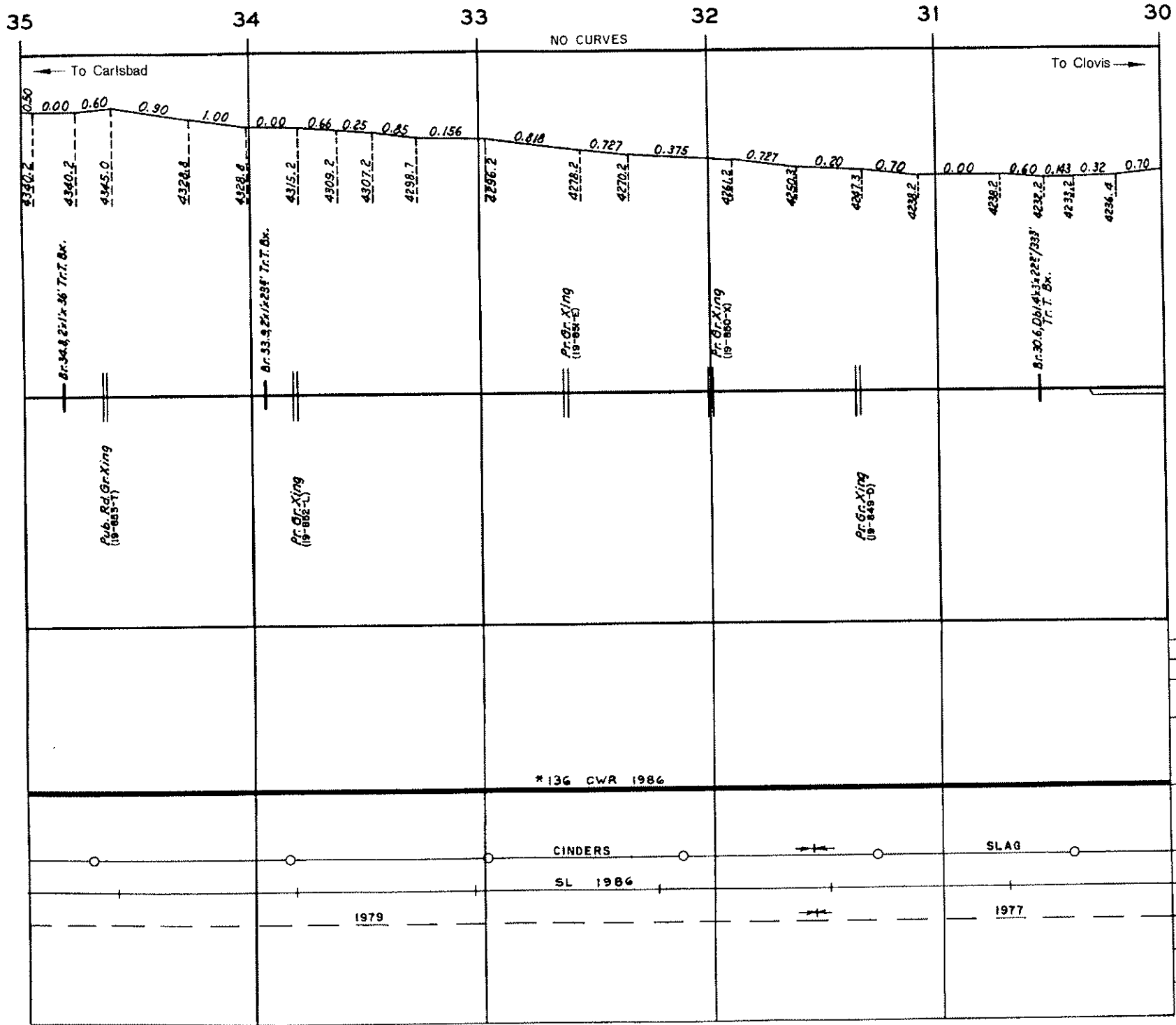




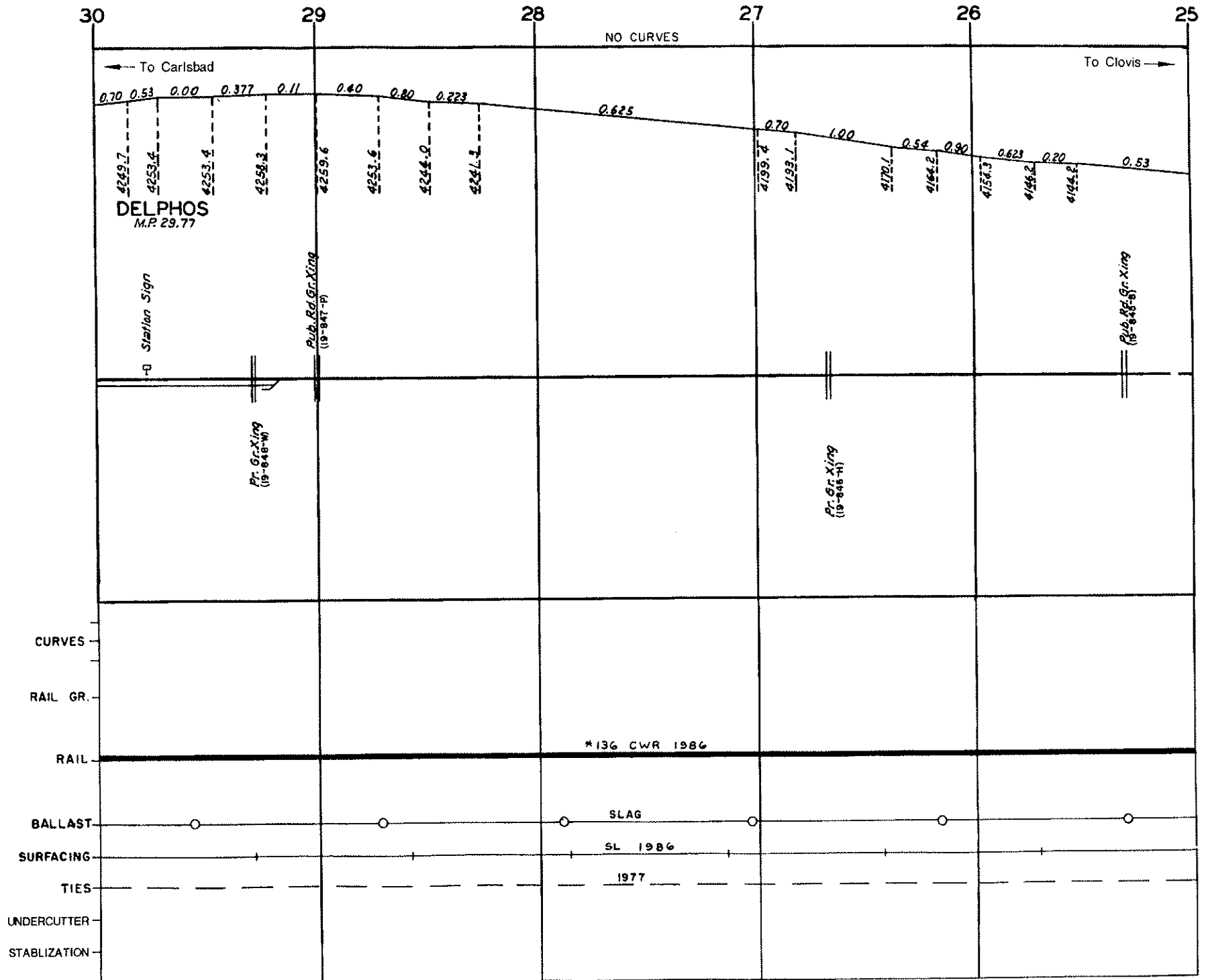


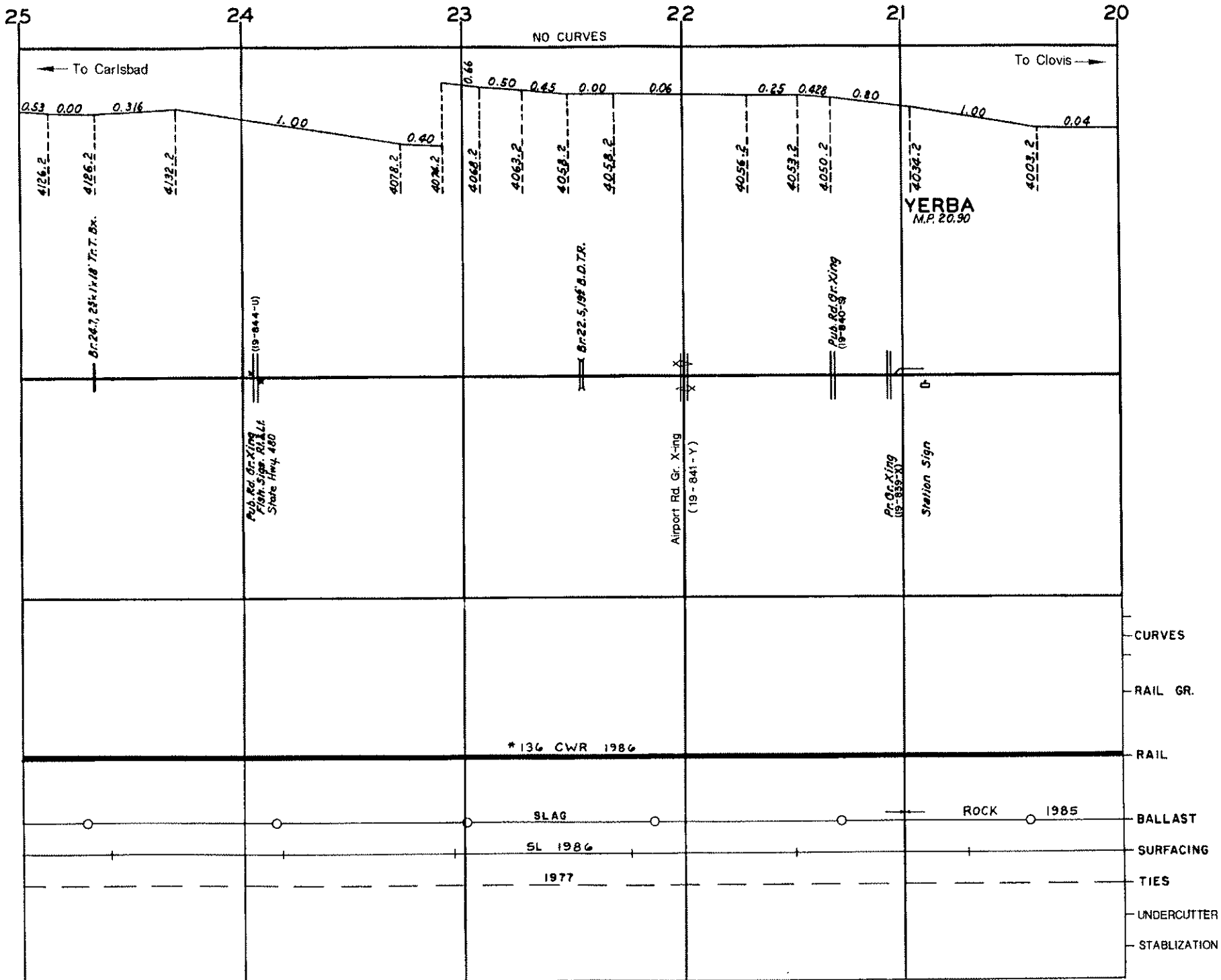


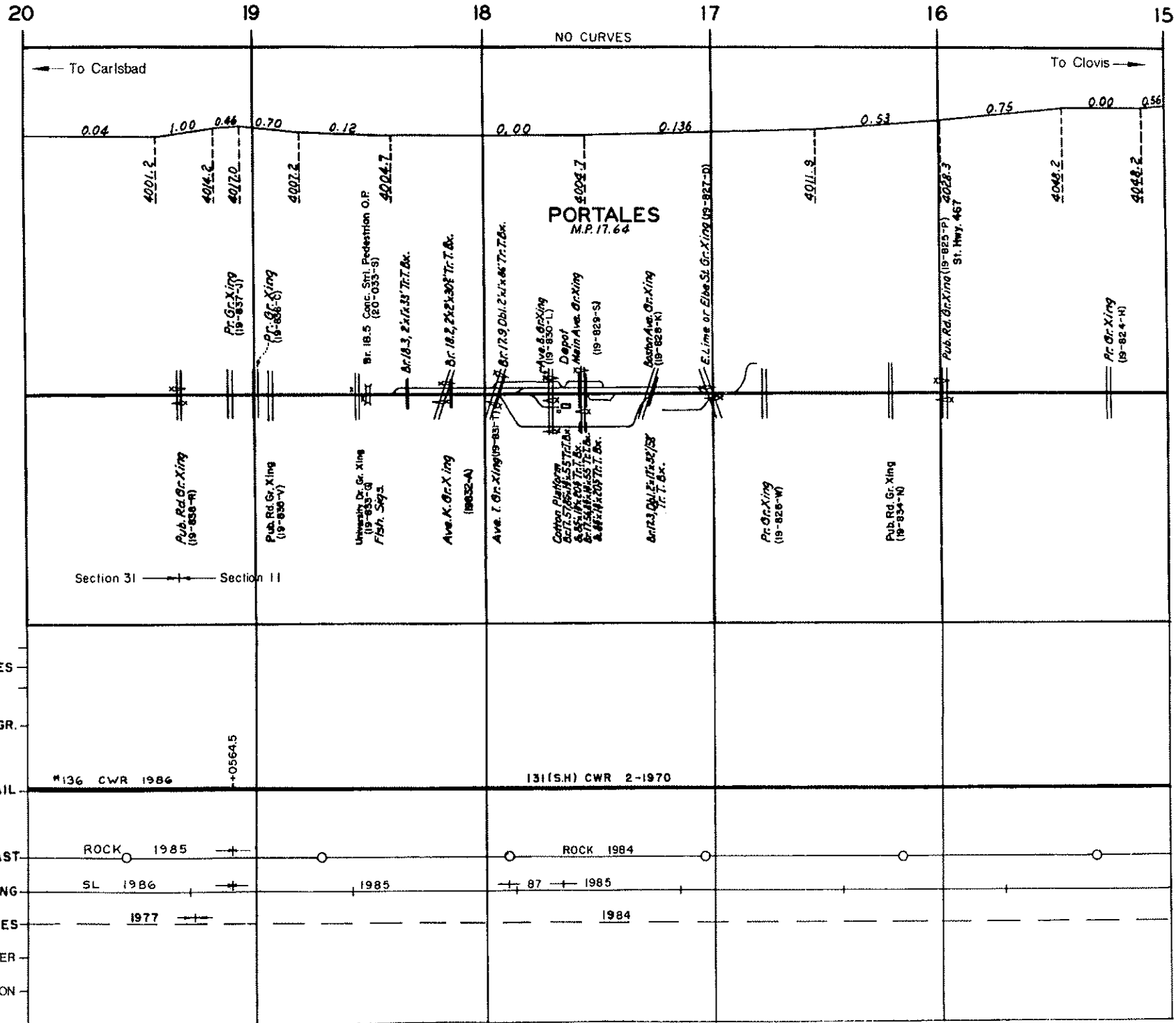


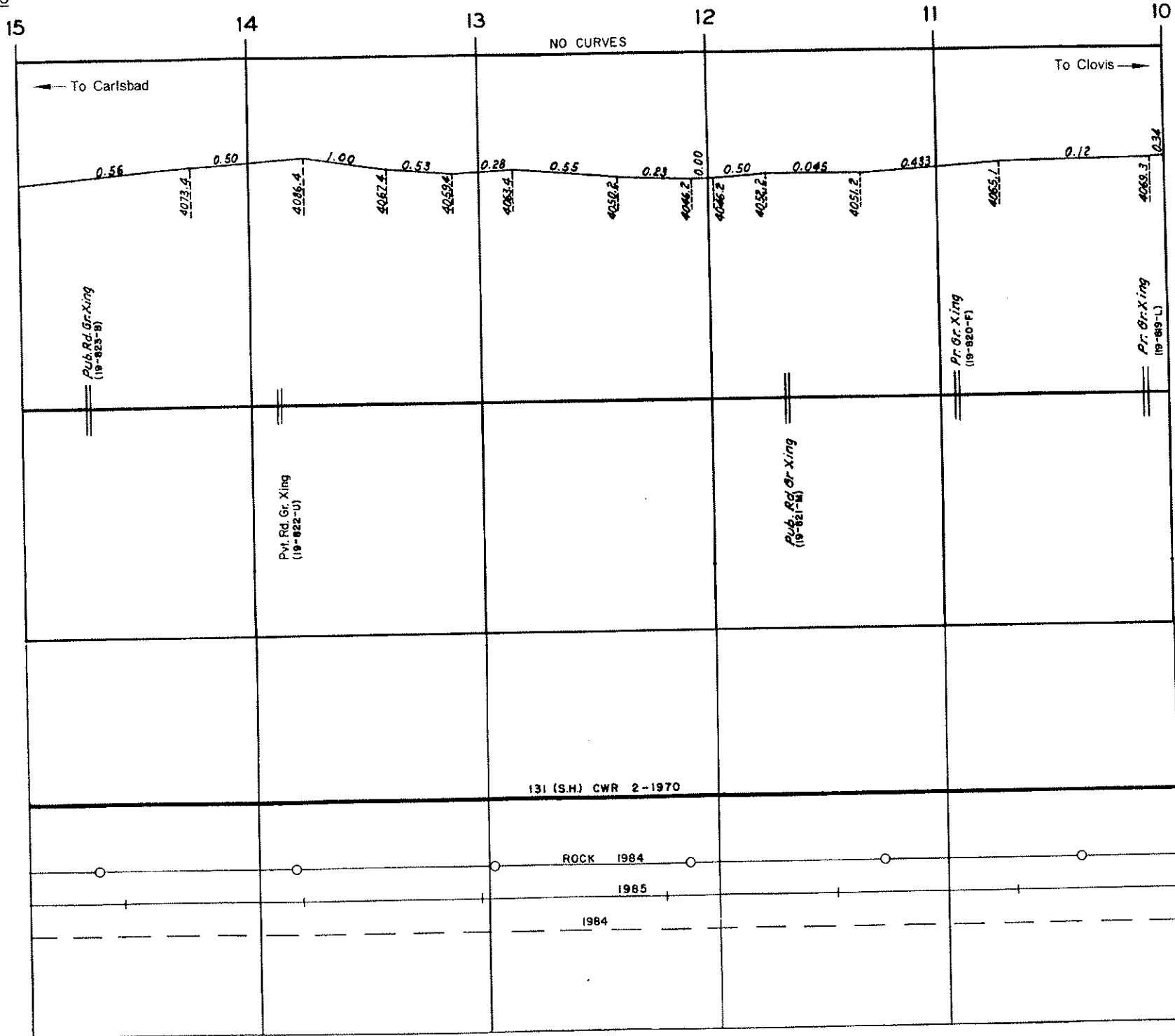


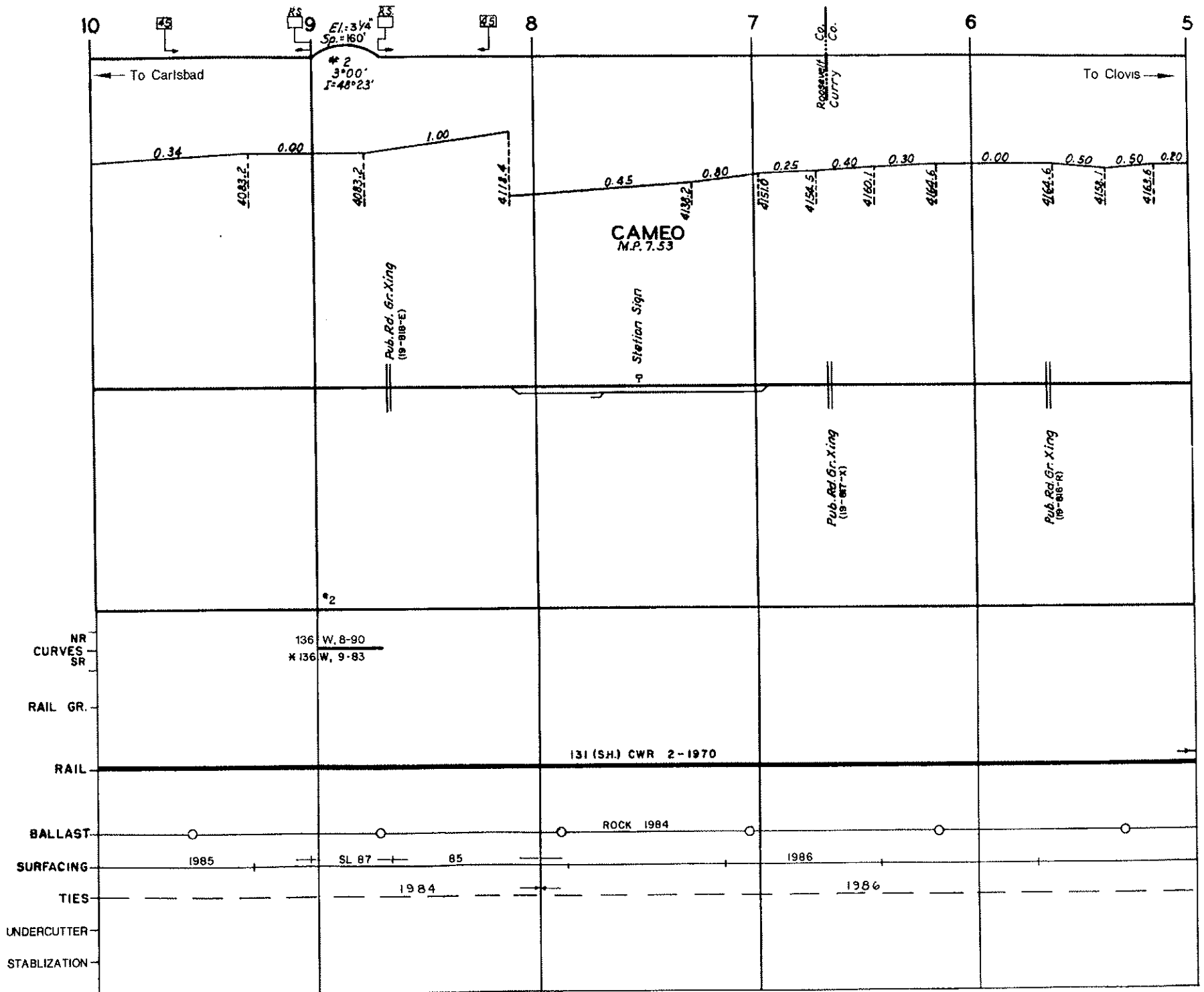


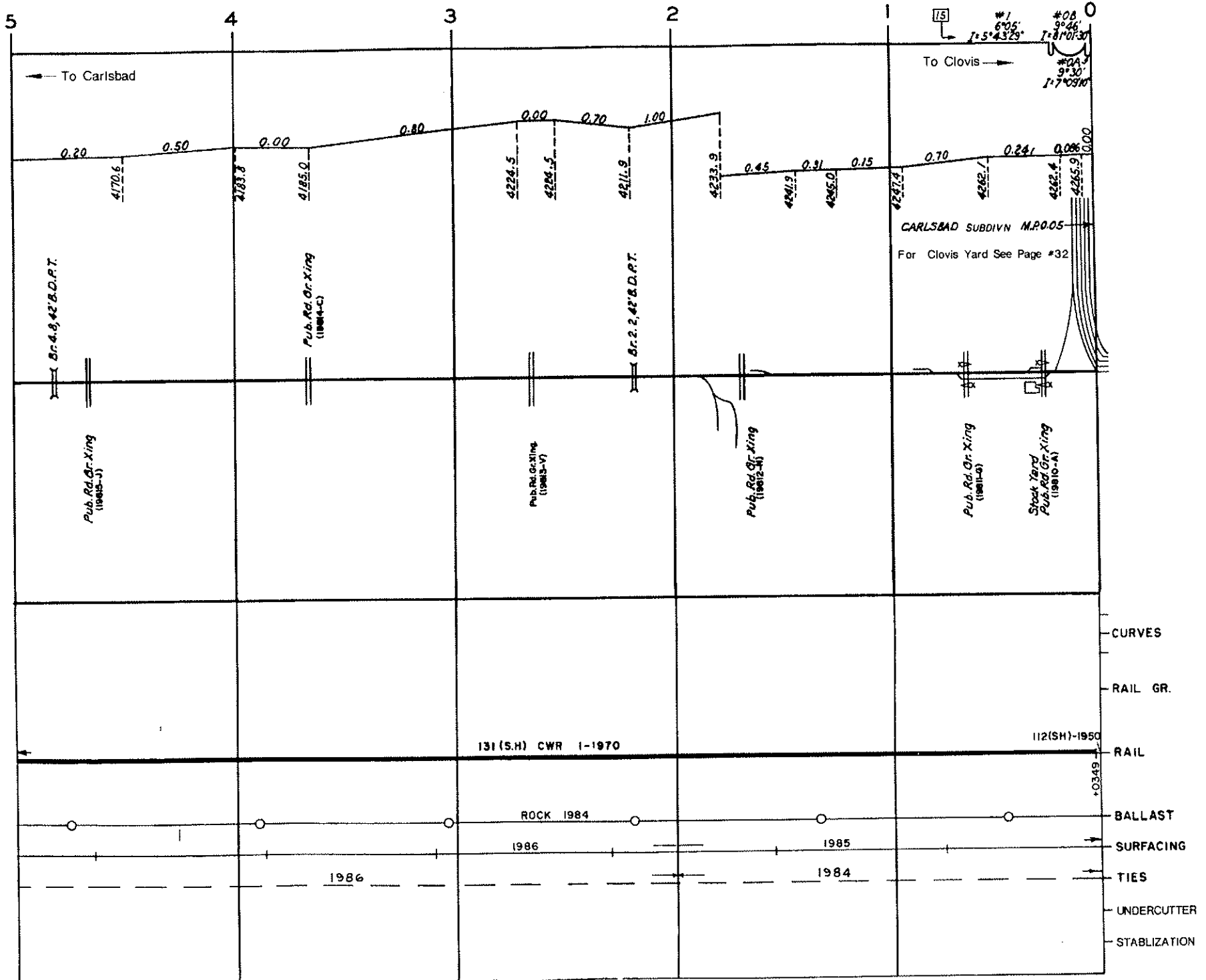












# Carlsbad Subdivision

Clovis (M.P. 0.0) to Carlsbad (M.P. 183.0)

*Intentionally Blank*